v. 14/40

18th ALL INDIA LIVESTOCK CENSUS, AGRICULTURE IMPLEMENTS & MACHINERY, FISHERY STATISTICS WEST BENGAL

Date of Reference 15th October, 2007

MURSHIDABAD DISTRICT

PART - II

Directorate of Animal Resources and Animal Health
Government of West Bengal

QUICK RESULT

v 14/40

MURSHIDABAD DISTRICT REPORT

PART - II

(Domkal Subdivision, Kandi Subdivision
and Lalbagh Subdivision)

West Bengal State Report in four Volumes
Individual District Report, each in Single or Multiple Parts

Murshidabad : Part - I
Berhampur Subdivision and Jangipur Subdivision

Theme, Layout and Analysis by

Sri Tushar Ranjan Nath
Deputy State Livestock Census Officer, West Bengal

With the assistance of

Dr Arindam Kundu
Assistant State Livestock Census Officer, West Bengal

Smt. Supriya Roy
Assistant Livestock Census Officer (Publicity)

Computerisation & Printing by

SILPABARTA PRINTING PRESS LIMITED
(A Government of West Bengal Undertaking)
25 & 27 Canal South Road,
Tangra Industrial Estate,
Kolkata- 700 015
West Bengal

सत्यमेव जयते

18th ALL INDIA LIVESTOCK CENSUS, AGRICULTURE IMPLEMENTS AND MACHINERY, FISHERY STATISTICS WEST BENGAL

Date of Reference : 15th October, 2007

Published by

Director of Animal Husbandry & Veterinary Services
West Bengal

and

State Livestock Census Officer, 18th Livestock Census, West Bengal
Directorate of Animal Resources & Animal Health
Government of West Bengal
Block - F, 4th Floor, Writers' Buildings, Kolkata- 700 001

মুখ্যমন্ত্রী
পশ্চিমবঙ্গ

CHIEF MINISTER
WEST BENGAL

सत्यमेव जयते

Writers' Buildings, Kolkata - 700 001
West Bengal, India
E - Mail : cm@wb.nic.in
Fax : 0091 -033 -22145480
Tel : 0091 -033 22145555

No. 511-P/CM
27 February, 2009

I am happy to know that the Animal Resources Development Department is bringing out the report on the 18th Livestock Census conducted in West Bengal. This report is part of the All India Livestock Census Document.

I hope that the publication will benefit our planners, researchers and administrators.

(Buddhadeb Bhattacharjee)

ANISUR RAHAMAN
MINISTER-IN-CHARGE
Deptt of Animal Resources Dev
Govt of West Bengal
Writers' Buildings
Kolkata- 700 001
Ph No (033) 2214-3664 (Off)
Fax No (033) 2214-5213

সত্যমেব জয়তে

আনিসুর রহমান
মন্ত্রী
প্রাণী সম্পদ বিকাশ বিভাগ
পশ্চিমবঙ্গ সরকার
মহাকরণ
কলকাতা ৭০০ ০০১

FOREWORD

The 18th All India Livestock Census covering poultry as well as agriculture implements, machinery and fishery statistics conducted in the state of West Bengal was completed in scheduled time by the Directorate of Animal Resources and Animal Health, Government of West Bengal, with 15th October 2007 as reference date.

This report has been prepared to be very effective with rural/urban as well as mouza/parawise elaborate breakups for each district. Moreover the introduction of a Geographical Information System (GIS) since last census year with digital mapping of livestock data at mouza, G.P., Block, Sub-Division (Rural) and District (Rural) level for rural areas and ward, Municipal area, Sub-Division (Urban) and District (Urban) level for urban area has added new dimension to the livestock census of our state.

In this connection I greatly appreciate the well coordinated team work of Dr. P. K. Bhattacharjee, Joint Director of Animal Husbandry (Statistics) as well as Additional State Livestock Census Officer, Shri T. R. Nath, Statistical Officer and Deputy State Livestock Census Officer, 18th Livestock Census, along with other Officers and Staff of the Animal Resources Development Department in making the 18th Livestock Census a successful one.

Like previous years this census report will be most utilized in formulating different welfare plans and schemes for the state as well as in various relevant research projects.

Kolkata
February, 2009

(Anisur Rahaman)

দিলীপ কুমার চক্রবর্তী, আই এ এস
প্রধান সচিব
প্রাণী সম্পদ বিকাশ বিভাগ
পশ্চিমবঙ্গ সরকার
মহাকরণ, কোলকাতা ৭০০ ০০১
ফোন/ফ্যাক্স (০৩৩) ২২১৪ ৩৬৯০/২২১৪ ৫০০৬

Dilip Kr. Chakraborty, I.A.S.
PRINCIPAL SECRETARY
ANIMAL RESOURCES DEVELOPMENT DEPARTMENT
GOVERNMENT OF WEST BENGAL
Writers' Buildings Kolkata- 700 001
Tele/Fax (033) 2214-3690/2214-5006

PREFACE

The final report of the 18th All India Livestock Census for the state of West Bengal with reference date 15th October 2007, has been successfully prepared within due time. This vast well compiled report with district-wise mouza/para level data consists of updated basic data on livestock and poultry population, agriculture implements and machinery, fisheries and livestock and fishery infrastructure.

The team of officers whose hard work and co-operation has been indispensable for the timely completion of census work and publication of the report are Dr. P. K. Bhattacharjee, Joint Director of Animal Husbandry (Statistics) and Shri T. R. Nath, Statistical Officer and Deputy State Livestock Census Officer, 18th Livestock Census, along with innumerable district and state-level Livestock Census Officers and Staff.

The information provided in the report will prove very useful to all those who use animal husbandry related data in their respective work areas.

Kolkata
February, 2009

(D.K. Chakraborty)

Dr Kamalakanta Saha
M.V.Sc., Ph.D
DIRECTOR OF ANIMAL HUSBANDRY & VETERINARY SERVICES, WEST BENGAL
Phone 033-2248-5545
Fax 033 2243 9284/2214-1570
e-mail dahvswb@rediffmail.com
dahvswb@darahwb.org

Directorate of Animal Resources and Animal Health
Govt. of West Bengal,
New Secretariat Buildings (3rd floor)
1, Kiran Sankar Roy Road
Kolkata 700 001 and
Writers' Buildings, Block F, 4th floor
Kolkata- 700 001

INTRODUCTION

The Directorate of Animal Resources and Animal Health, Government of West Bengal in co-ordination with Government of India, Department of Animal Husbandry, Dairying and Fisheries, has completed the 18th All India Livestock Census in the state of West Bengal in due time. Apart from enumeration, supervision, compilation and tabulation, this huge census work also involves publication of both hard and soft copies of the report.

Dr. P. K. Bhattacharjee, Joint Director of Animal Husbandry (Statistics) and Additional State Livestock Census Officer, 18th Livestock Census, West Bengal, Shri T.R. Nath, Statistical Officer and Deputy State Livestock Census Officer, 18th Livestock Census, West Bengal and many other Officers and Staff of this directorate have efficiently shouldered the responsibility of completing the census work with perfection.

Planners as well as all people working in animal resources and associated sectors will be amply benefitted from the useful findings of this elaborate census work.

(K. Saha)
Director of Animal Husbandry & Veterinary Services
and
State Livestock Census Officer
18th All India Livestock Census, West Bengal

Kolkata
February, 2009

P.K. BHATTACHARJEE
M.Sc. (Statistics), Ph.D.
Joint Director of Animal Husbandry (Statistics)
Directorate of Animal Resources & Animal Health
Government of West Bengal
Writers' Buildings, Kolkata 700 001
Block-F, 4th Floor
Phone (033)2254-4263

TECHNICAL ASPECTS OF THE 18TH LIVESTOCK CENSUS

The total count of livestock population and its composition is available from the livestock census, which is the most important single source of data. The Department of Animal Husbandry, Dairying and Fisheries, Ministry of Agriculture, Government of India, conducted the 18th Livestock Census with reference date 15th October 2007. The census operations are carried out in different States and Union Territories by the respective State Governments. Undoubtedly an expensive statistical exercise this census it is indispensable for understanding the demographic structure of our livestock so as to be properly equipped to carry out livestock improvement programmes in the country. The livestock census covers not only livestock but includes information on fisheries and agricultural implements and machinery.

In 1919-20, the first livestock census of cattle was conducted. The subsequent censuses were conducted at intervals of five years. 18 such livestock censuses have been completed till now.

In the 18th Livestock Census, breed-wise data of indigenous cattle, buffalo, sheep, goat, pig and fowl was collected for the first time in the State of West Bengal. In the present report the cross-bred and indigenous cattle have been clubbed together as in the earlier reports for comparability with the past.

Canvassed schedule of enquiry in each household obtains information on 512 items for each household. In addition, information on another 127 items on livestock and fishery infrastructure and commercial poultry birds stock is collected for each mouza, ward and each commercial poultry farm. Field workers undertake house-to-house enumeration to ascertain stock of livestock, agricultural implements and machinery, fishing craft and tackle (as well as number of persons engaged in fishing and ancillary activities), etc., possessed by households and institutions. The field work is mainly conducted by primary workers, consisting of staff drawn from the Animal Resources Development Department and Pranibandhu personnel[1].

State-level training of trainers was arranged at Barasat, in the district of North 24 Parganas. A manual of instructions was circulated to all districts. State level Livestock Census Officers and Headquarters Officers of the Statistical Cell also trained the block/municipality/sub-division Livestock Census Officers. The trained officers in turn trained the enumerators in the field work. A tabulation manual was prepared and sent to all districts to obtain the data in tabulated form.

Livestock, Poultry, Agricultural Implements and Machinery, and Fisheries are the four main parts of the Livestock Census. As these four parts involve a huge amount of data compilation, appropriate software called LCMS (Livestock Census Management System) has been developed. In West Bengal, Geographical Information System (GIS) has been developed for digital mapping of livestock data at all levels for each district. The systematic data base prepared in the 18th Livestock Census goes down to the level of mouza/para. The district profile includes pictorial graphs and the write-up gives a comprehensive account of the State's livestock position.

---

[1] educated unemployed youths trained in livestock care by Paschim Banga Go-sampad Bikash Samstha, a Govt. of West Bengal organisation

I would like to place on record my deep appreciation for Sri Anisur Rahaman, Hon'ble Minister in Charge, Animal Resources Development Department, Sri D.K. Chakraborty, IAS, Principal Secretary to the Government of West Bengal, Animal Resources Development Department and Dr K. Saha, Director of Animal Husbandry and Veterinary Services, Directorate of Animal Resources and Animal Health for their constant encouragement in compilation of the Report on the 18th Livestock Census. Their valuable suggestions have greatly contributed to the successful completion of the Livestock Census.

We are thankful to Dr. D.K. Das, Chief Executive Officer, Paschim Banga Go Sampad Bikash Sanstha, for his encouragement in the engagement of Pramandhus in the enumeration work.

This report has received immense help and cooperation from all officers and staff of the Animal Resources Development Department. I wish to express my sincere appreciation to all of them for their whole-hearted support.

The preparation of the report has been made possible primarily due to the keen interest of Sri Tushar Ranjan Nath, Statistical Officer and Deputy State Livestock Census Officer, 18th Livestock Census, West Bengal who worked very sincerely and with great zeal in achieving the target of releasing the results in the shortest possible time. Sri Nath developed the aspects of computerization, digital mapping and analytical work and prepared the district profiles with the Assistance of Dr Arindam Kundu, Statistical Officer and Assistant State Livestock Census Officer, Smt. Supriya Roy, Bengali Translator and Assistant Livestock Census Officer (Publicity) of this Directorate has also worked hard to make possible the elaborate and informative introductory write up on each of the nineteen districts and for the state of West Bengal as a whole. I also acknowledge the contribution made by other officers and staff of the Statistical Cell in bringing out the results in a very short time.

The statistical help received from the Bureau of Applied Economics and Statistics, Government of West Bengal, Department of Animal Husbandry, Dairying and Fisheries, Ministry of Agriculture, Government of India and other different organisations/institutions for various analytical parts of the Report is thankfully acknowledged.

The management of Silpabarta Printing Press Ltd. (a Government of West Bengal Undertaking) and workers deserve appreciation for their unfailing cooperation in printing of books and computerized tabulation.

I am sure that scientists, researchers, policy planners and livestock data experts will benefit immensely from the information contained in this publication. We look forward to suggestions and comments on the information contained in this publication, which will be valuable for our future publications.

(P. K. Bhattacharjee)
Joint Director of Animal Husbandry (Statistics)
and
Additional State Livestock Census Officer,
18th Livestock Census, West Bengal

Kolkata
February, 2009

Parwez Ahmad Siddiqui, I.A.S.
03482-251650 (O)
250002 (R)
257400 (R)
250145 (Fax)

DISTRICT MAGISTRATE &
COLLECTOR' MURSIDABAD
BERHAMPORE
WEST BENGAL
PIN-742101

D.O. No.. ....

The 16th January, 2009

MESSAGE

I am happy to know that the Animal Resources Development Department is bringing out the report on the 18th Livestock Census, Agriculture implements and Machinery, Fishery Statistics of Murshidabad district.

The present report provides Rural / Urban break-up as well as detailed information of Mouza/ para-wise, Gram Panchayat, Block, Sub-Division (Rural) and District (Rural) level for rural areas and Ward, Municipal area, Sub-Division (Urban) and District (Urban) level for Urban areas of Murshidabad District.

This report is part of West Bengal as well as All India Livestock Census document.

I hope this report will be very useful to all planners and researchers in formulating different schemes and taking up various research projects.

(P.A. Siddiqui)
District Magistrate
Murshidabad

Government of West Bengal
Office of the Deputy Director of A.R.D. & Parishad Officer, Murshidabad

Acknowledgement

Murshidabad District is an agriculture based district. About 80% of it's population depend upon Agriculture and Animal Husbandry practices since long back. Due to severe pressure on land, diminushing return of agricultural produces have already started. So, people of the district are being engaged in Animal Husbandry Practices.

A remarkable number of indigenous breed of livestock, poultry birds exist in the district. For up-gradation of local breeds, all sorts of scientific measures have already been taken by the ARD Department up to the grass root level of Gram Panchayats. For better treatment of animals a Veterinary Polyclinic at Berhampore and for production of Artificial Insemination straw a Frozen Semen cum Bull Station have been established and both are functioning successfully in the district.

The Bhagirathi Co-operative Milk Producers' Union Ltd. situated here has 526 Nos. of Primary societies consisting of 54,945 members. Besides, there are many cottage and woollen industries which manufacture carpets, blankets, asans etc. in traditional process. There are Woollen Co-Operative Societies and Livestock Co-operative Societies.

The 18th All India Livestock Census, Agriculture implements and Machinery, Fishery Statistics of Murshidabad is just completed. It contains statistics relating to livestock population, livestock products, other information like artificial insemination, animal health, fodder, Govt. units, Govt. Livestock and Poultry Farms, livestock market and information regarding agriculture and fishery infrastructures etc.

I am grateful to district, sub-division, block administrations, three tier Panchayat and Municipalities who rendered cordial co-operation for completing the census work.

I convey my sincere thanks to my colleagues, officers, staff and pranibandhus of the district and the departmental officers, specially Sri T. R. Nath, Statistical Officer and Deputy State Livestock Census Officer and Statistical Section of Directorate headquarter for their sincere efforts for completion of the aforesaid census work within stipulated time.

(M. C. Das)
Deputy Director
Animal Resources Development & Parishad Officer
and
District Livestock Census Officer, 18th Livestock Census
Murshidabad

February, 2009
Murshidabad

CONTENTS

Page No.

Region/Areawise Details Census Report of
Mouza, Para, Gram Panchayat, Ward etc. with Map, Area Profile,
Bar Diagrams, Abstract, Share Diagrams, Stacked Bar Graphs under :

Domkal Subdivision 1

Domkal Block 13

Jalangi Block 67

Raninagar - I Block 121

Raninagar - II Block 171

Kandi Subdivision 221

Bharatpur - I Block 233

Bharatpur - II Block 287

Burwan Block 337

Kandi Block 399

Khargram Block 453

Kandi Municipality 513

Lalbagh Subdivision 551

Bhagawangola - I Block 563

Bhagawangola - II Block 617

Lalgola Block 667

Murshidabad-Jiagunj Block 723

Nabagram Block 783

Jiagunj-Azimganj Municipality 839

Murshidabad Municipality 877

DOMKAL SUBDIVISION

DOMKAL SUBDIVISION

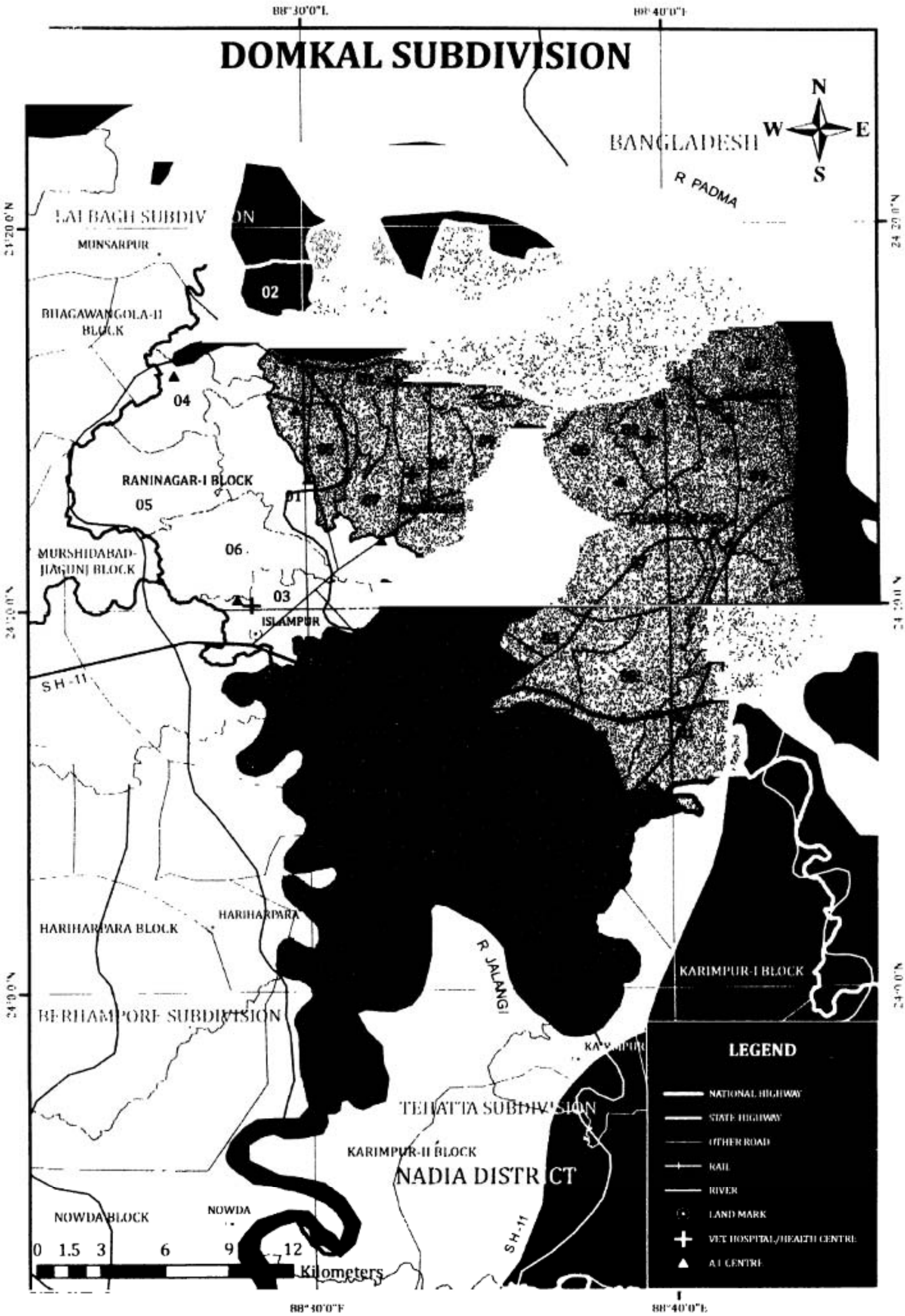

NUMBERS IN THE MAP INDICATE THE GRAM PANCHAYAT NO.

LIST OF GRAM PANCHAYAT IN THE REVERSE PAGE

LIST OF GRAM PANCHAYATS OF DOMKAL SUBDIVISION

DOMKAL BLOCK

01 AZIMGANJGOLA G.P.

02 BHAGIRATHPUR G.P.

03 DHULAURI G P.

04 DOMKAL G.P.

05 GARAIMARI G P

06 GORIBPUR G.P

07 GHORAMARA G P.

08 JITPUR G P.

09 JUGINDA G.P

10 JURANPUR G.P.

11 MADHURKUL G P

12 RAIPUR G P

13 SARANGAPUR G.P

JALANGI BLOCK

01 CHOAPARA G.P.

02 DEBIPUR G.P.

03 FARIDPUR G.P

04 GHOSHPARA G P

05 JALANGI G P

06 KATABARI G.P.

07 KHAIRAMARI G P

08 SADIKHANS DEARH G.P

09 SAGARPARA G.P.

10 SAHEBNAGAR G P

RANINAGAR-I BLOCK

01 HERAMPUR G.P.

02 HURSHI G.P.

03 ISLAMPUR CHAK G P

04 LOCHANPUR G.P

05 PAHARPUR G.P

06 TENKARAIPUR BALUMATI G.P.

RANINAGAR-II BLOCK

01 KALINAGAR-I G P.

02 KATLAMARI-I G.P.

03 KATLAMARI-II G.P.

04 MALIBARI-I G.P.

05 MALIBARI-II G.P.

06 RAJAPUR G.P.

RANINAGAR-II BLOCK

07 KALINAGAR-II G.P.

08 RANINAGAR-I G.P

09 RANINAGAR-II G P

Administrative Divisions (in number)

Police Station 2005	Block 2005	Municipal Corp. /Municipalities 2005	Panchayat Samity 2005	Gram Panchayat 2005	Mouza 2005	House hold 2005	Town 2005
4	4	-	4	38	240	1,74,367	1

Population and Density of Population (per sq. kms.)

Area (Sq. K.M.)	Population	Density of Population
2001	2001	2001
837.88	8,38,033	1,000

Rural and Urban Population (in number)

Rural			Urban			Total		
2001			2001			2001		
Male	Female	Total	Male	Female	Total	Male	Female	Total
4,27,814	4,01,783	8,29,597	4,343	4,093	8,436	4,32,157	4,05,876	8,38,033

Scheduled Castes and Scheduled Tribes Population by Sex (in no.), 2001

Scheduled Castes			Scheduled Tribes		
Male	Female	Total	Male	Female	Total
22,362	20,952	43,314	1,335	1,303	2,638

Broad Pattern of Land Utilisation (in hect.), 2002-2003

Cultivable area	Residual area	Forest area
55,025	18,225	38

Percentage of Literates by Sex, 2001

Rural			Urban			Total		
2001			2001			2001		
Male	Female	Total	Male	Female	Total	Male	Female	Total
56.30	48.30	52.40	81.30	71.20	76.40	56.50	48.60	52.70

Number of Schools (General Education), 2005-2006

Primary	Middle/High	Higher Secondary
421	8/44	21

Number of Students (General Education), 2005-2006

Class	I to V	VI to VIII	IX to X	XI to XII
Total	87,305	4,886	45,526	37,668

Number of Teachers (General Education), 2005-2006

School	Primary	Junior High	High	Higher Sec.
Total	1,517	48	493	466

Distribution of Colleges, 2005-2006

Name	No.
Colleges / University	2
Professional & Technical Schools & Colleges	2
Special & Non-Formal Education	839
Total	843

Health Facilities, 2005

Hospital	Health centre	Clinic&Dispensary	Total	Total bed	No. of Doctor
1	12	129	142	186	7

No. of Veterinary Hospitals

State Animal Health Centre	Block Animal Health Centre	Additional Block Health Centre	Animal Development Aid Centre	Mobile Animal Health Centre	Artificial Insemination Centre
-	4	-	17	-	23

BAR DIAGRAM SHOWING POPULATION OF LIVESTOCK SPECIES IN DOMKAL SUBDIVISION

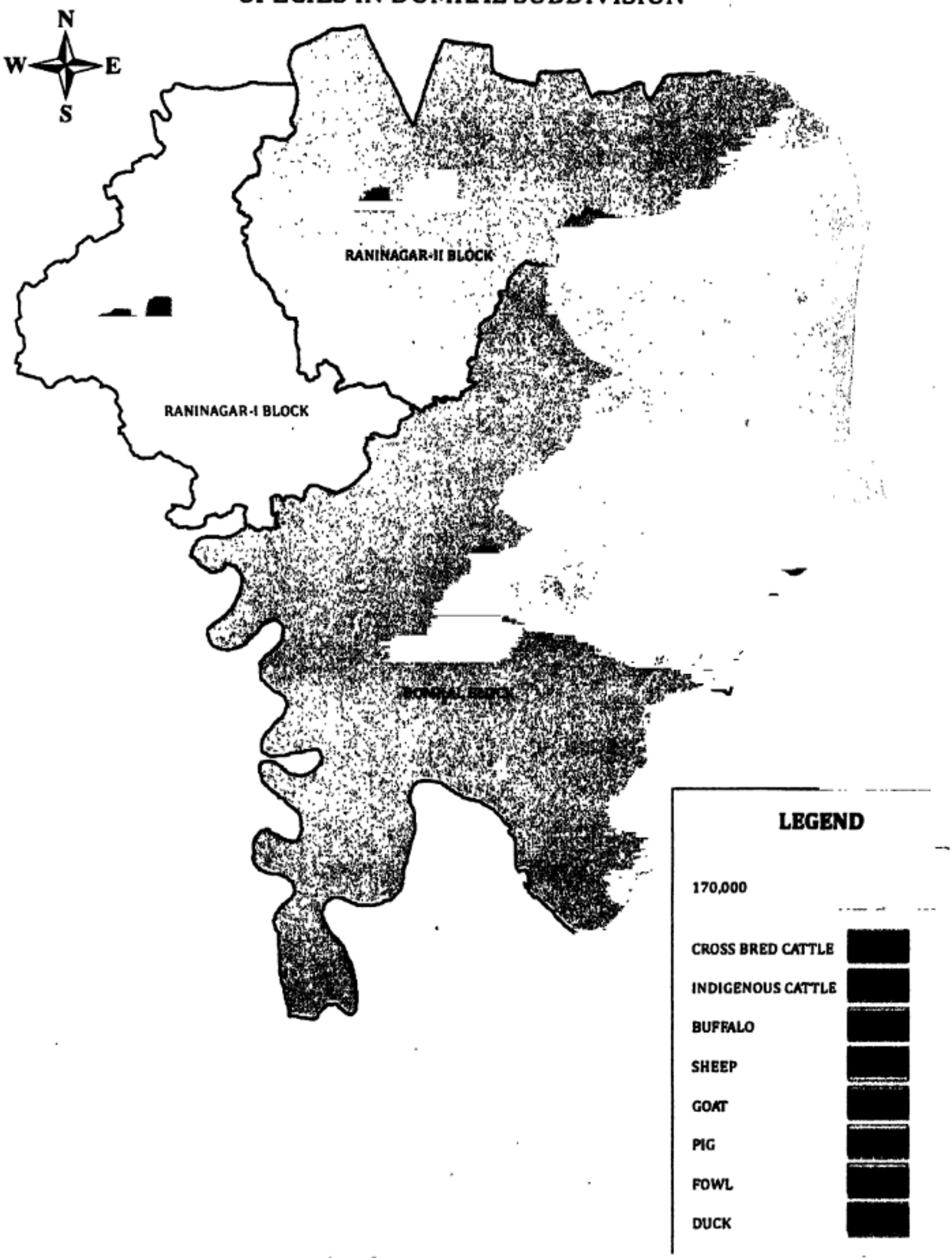

DOMKAL SUBDIVISION AT A GLANCE

	[illegible]	[illegible]	86	94	27	29
	[illegible]	[illegible]	175	186	174	185
	[illegible]	227	261	250	201	214
	6,402	7	8	14	8	9
	2,672	3	3	22	17	18
	[illegible]	492	564	375	158	168
	180	0	0	4	8	9
	22,026	23	26	21	18	19
	[illegible]	776	891	671	304	324
	[illegible]	112	128	72	241	257
	[illegible]	[illegible]	1019	743	545	580
	[illegible]	100	114	216	119	126
	8,431	9	10	11	9	9
	104,301	108	124	226	127	135
	2,518	3	3	2	3	3
	[illegible]	999	1147	971	675	719
	15,849	16	19	23	22	24
	28	0	0	6	7	7
	10,046	11	13	12	8	9
	[illegible]	16	19	21	22	23
	[illegible]	17	20	33	12	13
	[illegible]	10	11	11	10	10
[redacted]						
	[illegible]	[illegible]	[illegible]	[illegible]	[illegible]	[illegible]
	[illegible]	[illegible]	[illegible]	[illegible]	[illegible]	[illegible]

POPULATION SHARE OF BOVINES AND SMALL ANIMALS

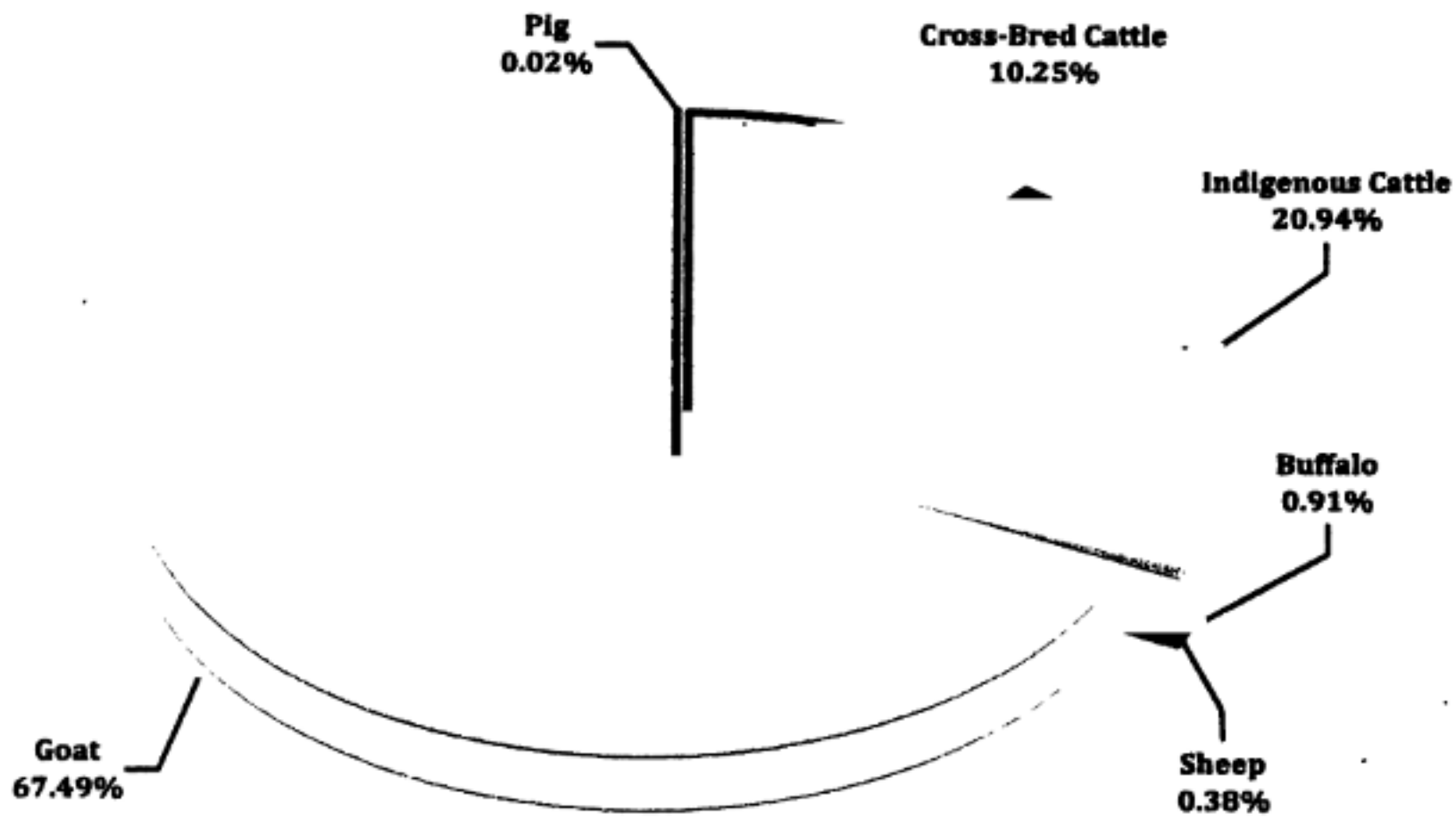

POPULATION SHARE OF FOWL AND DUCK

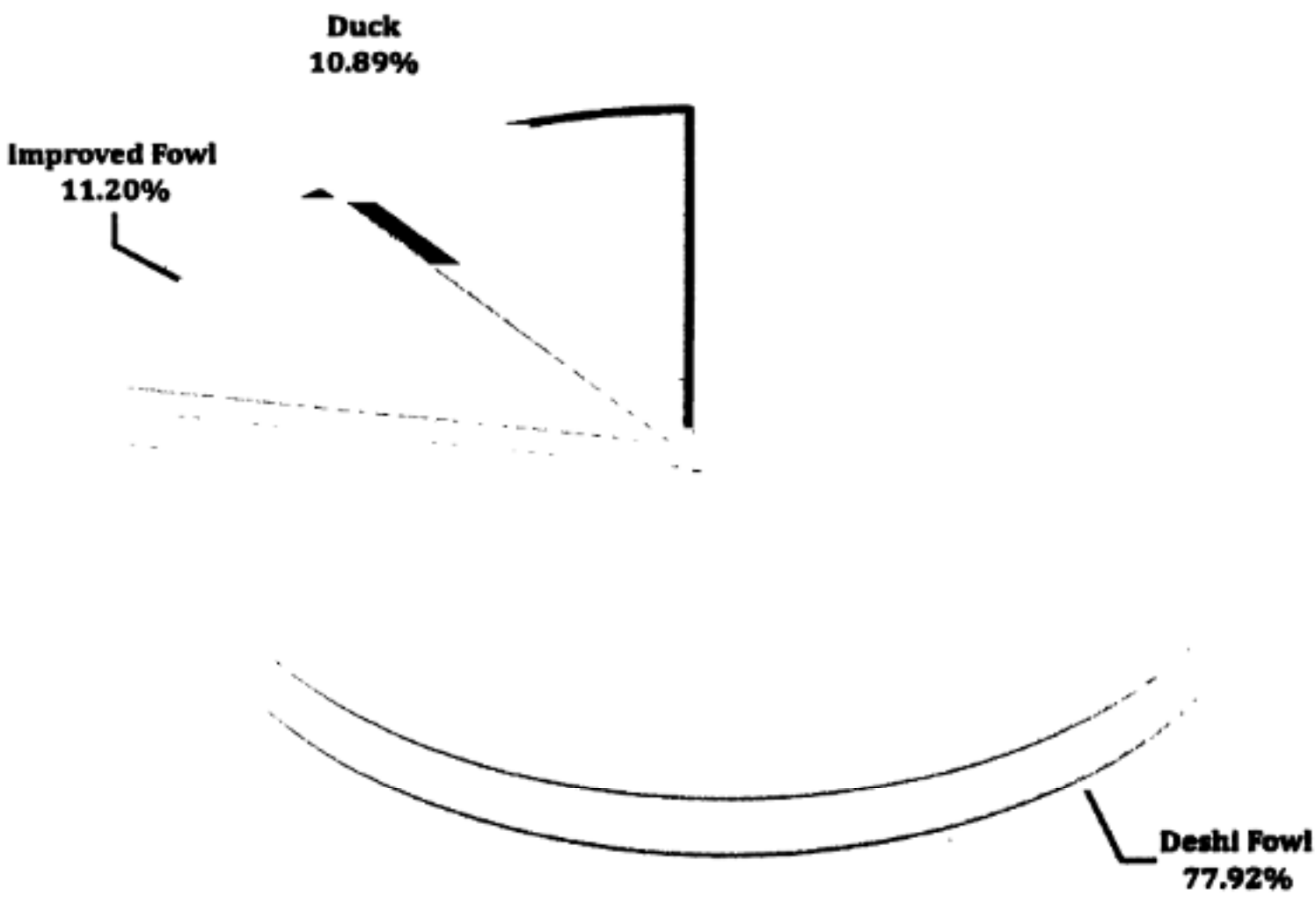

DOMKAL SUBDIVISION

Reference Date : 15.10.2007

BOVINE POPULATION

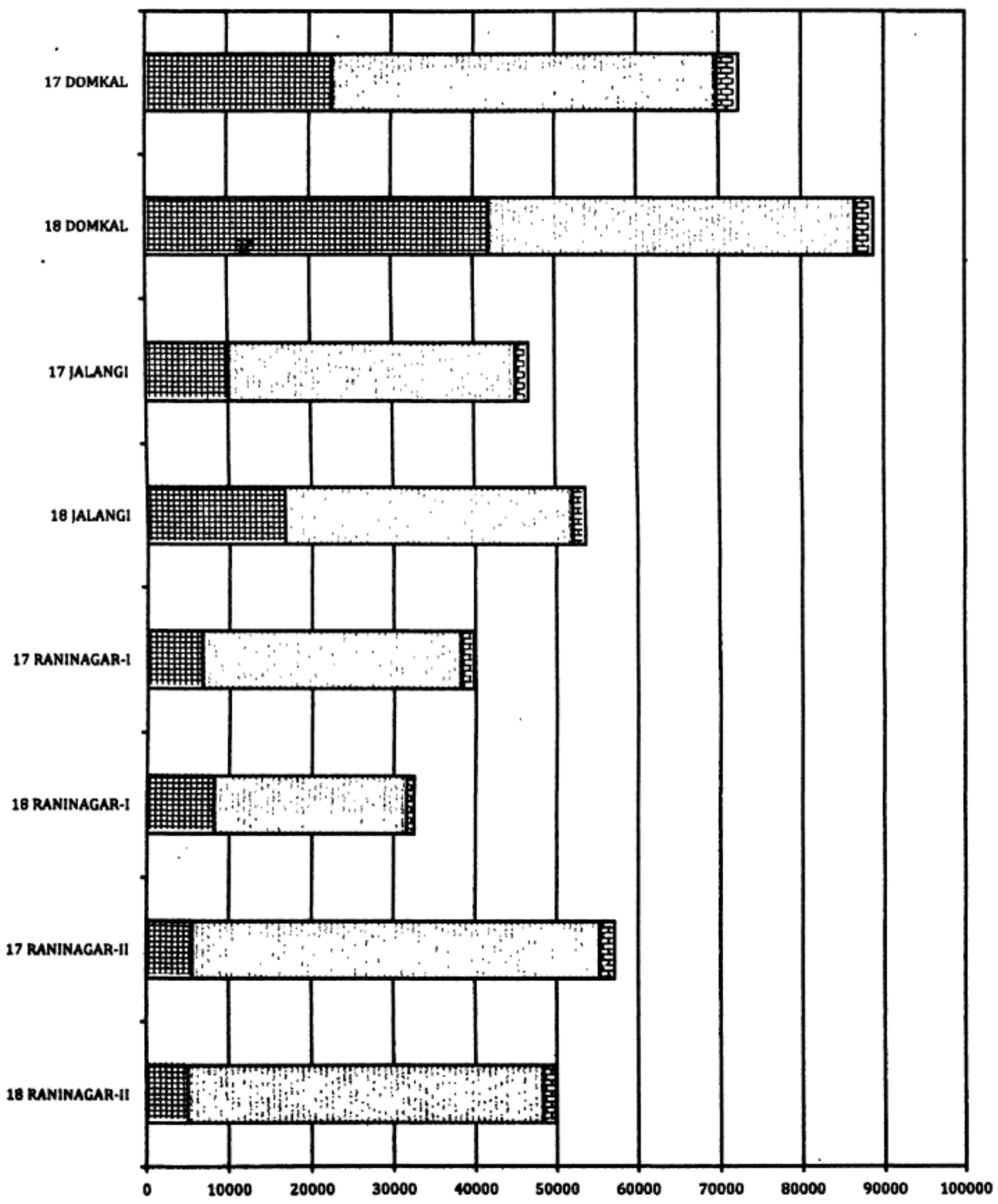

17 - PREVIOUS LIVESTOCK CENSUS, 2003; 18 - PRESENT LIVESTOCK CENSUS, 2007

POPULATION OF SMALL ANIMALS

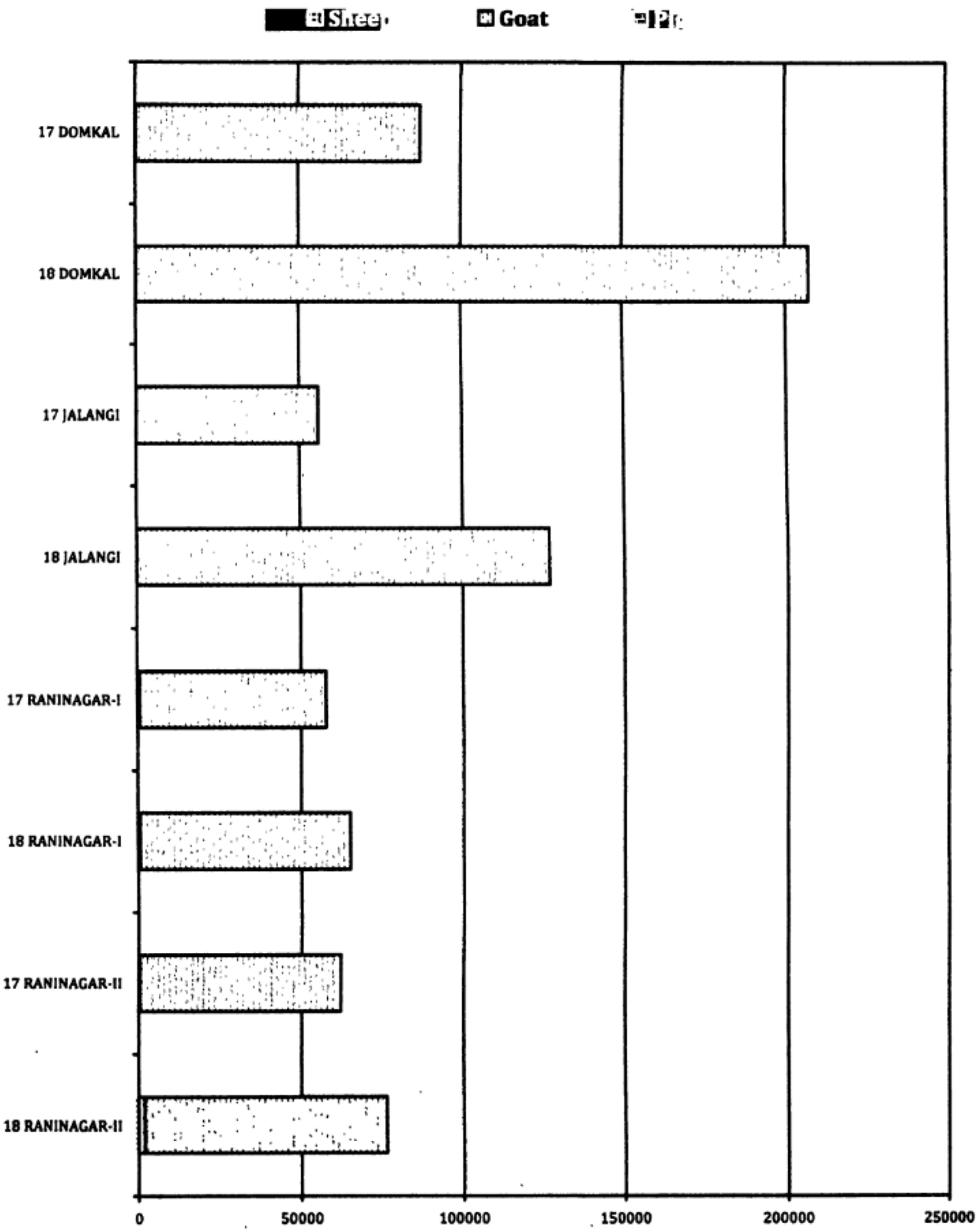

17 - PREVIOUS LIVESTOCK CENSUS, 2003; 18 - PRESENT LIVESTOCK CENSUS, 2007

POPULATION OF POULTRY BIRDS

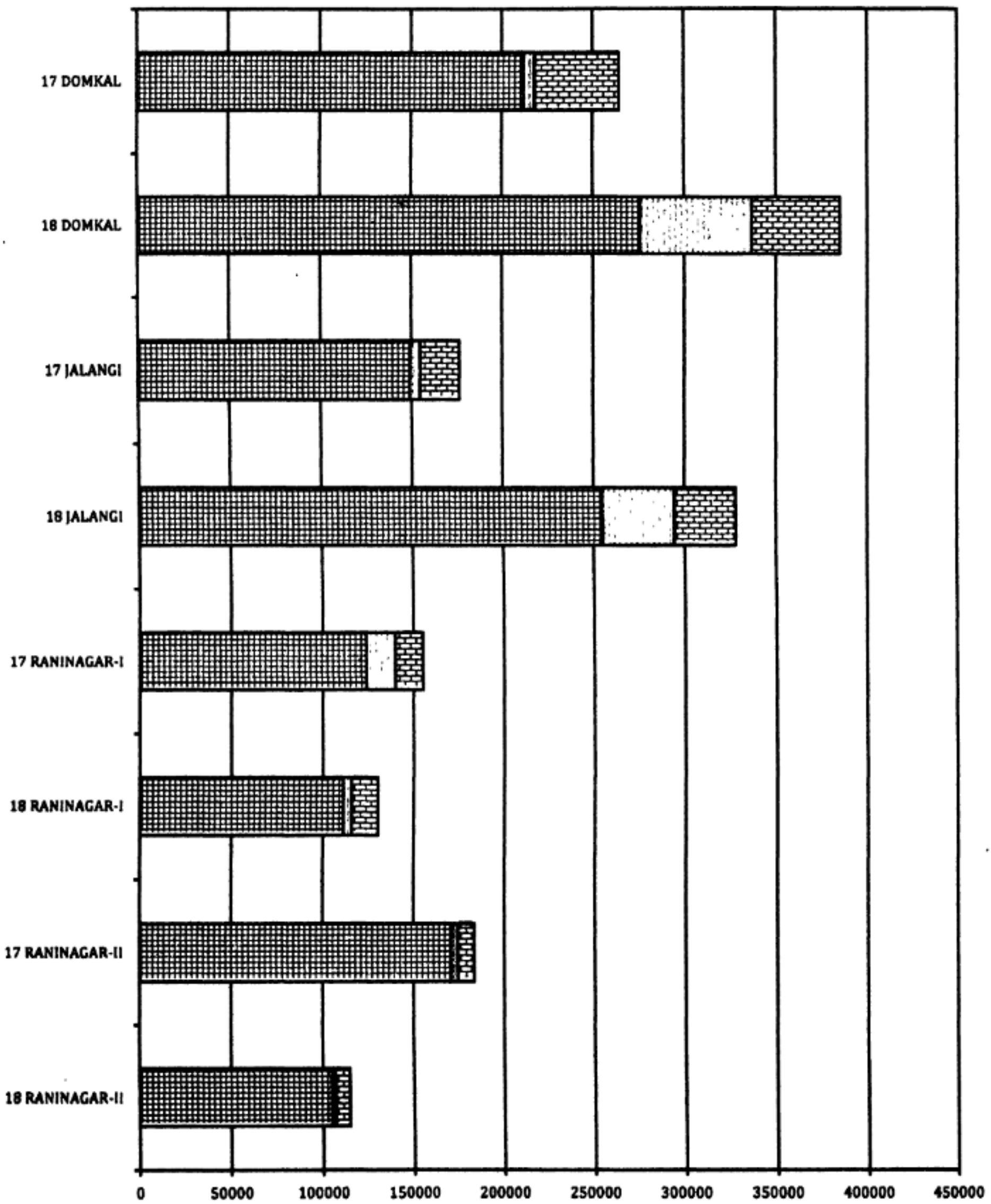

17 - PREVIOUS LIVESTOCK CENSUS, 2003; 18 - PRESENT LIVESTOCK CENSUS, 2007

DOMKAL BLOCK

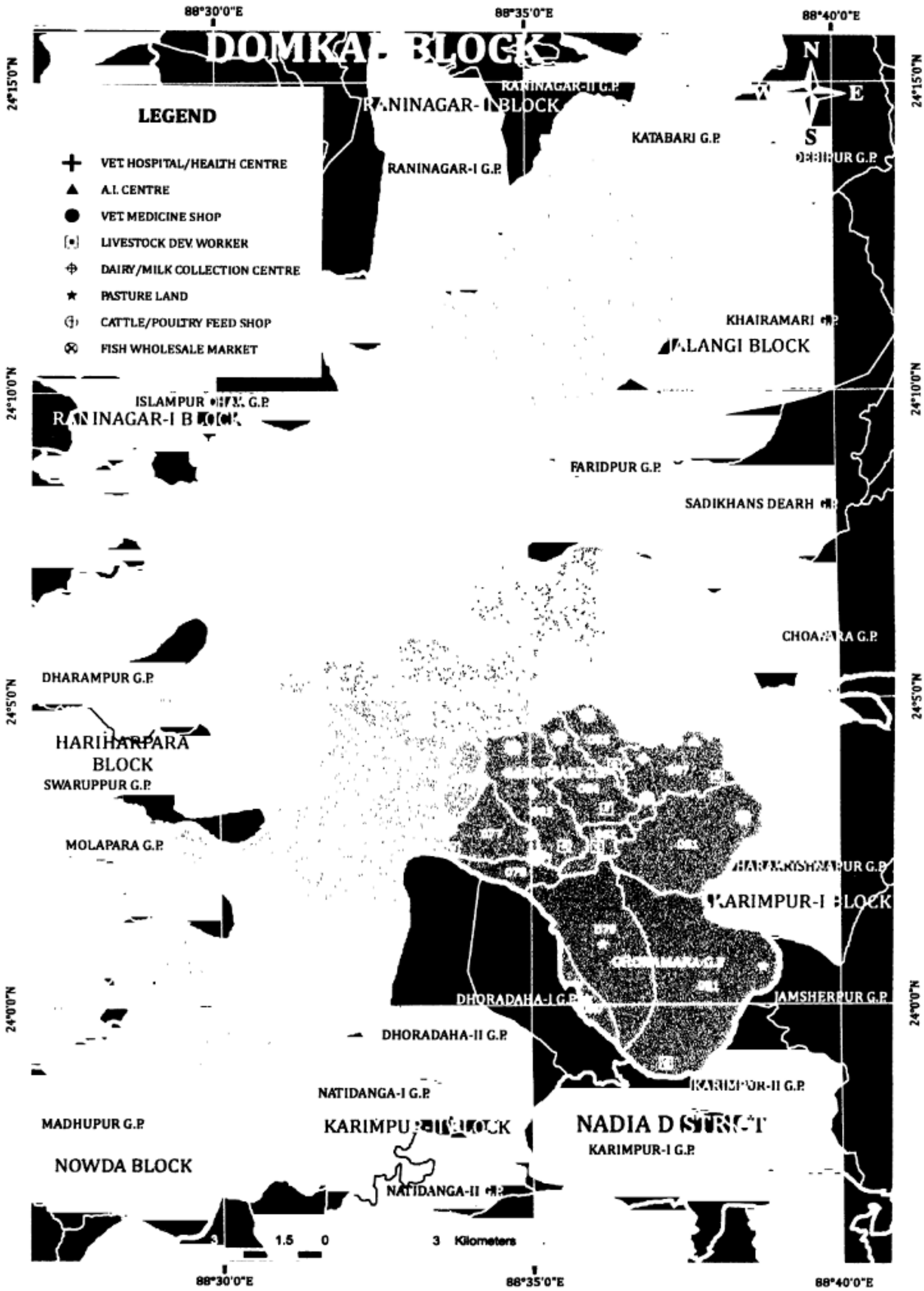

NUMBERS IN THE MAP INDICATE THE J.L.NO. OF THE MOUZAS

LIST OF MOUZAS WITH J.L.NO. IN THE REVERSE PAGE

LIST OF MOUZAS WITH J.L. NO. OF DOMKAL BLOCK

AZIMGANJGOLA G.P.

013 SHAMBHU NAGAR
014 MAHABUB NAGAR
035 BHATSALA
038 RAMNA ETBARNAGAR BASANTAPUR
039 AZIMGANJAGOLA
040 JAYRAMPUR
041 MANIK NAGAR

BHAGIRATHPUR G.P.

046 BHAGIRATHPUR
047 CHAR KALUDIAR
048 CHAR SUNDALPUR
049 SIBNAGAR LASKARPUR
052 CHAR SALIKADAHA

DHULAURI G.P.

016 RADHAKANTAPUR
017 DHULAURI
018 PAIRMARI
019 DASER CHAK
020 JOT KANAI
021 GOKUL CHAK
022 BAZEAPTI PAIKMARI
023 PAR RAGHUNATHPUR
024 DEBOTTAR LAKSHMINARAYANPUR

DOMKAL G.P.

009 MASIMPUR
010 HETANPUR
011 BAGHARPUR RAMNA
012 BAJITPUR
042 DOMKAL
043 LAKSHMINATHPUR

GARAIMARI G.P.

077 AMINABAD (P)
081 GARAIMARI (P)
082 KUCHEMORA
083 SAHADIAR
084 SRIKRISHNAPUR
085 MOHANPUR
087 HARI SANKARPUR

GHORAMARA G.P.

078 MAS DANGA
079 MAMENPUR
080 CHAR MOMENPUR
081 GARAIMARI (P)

GORIBPUR G.P.

056 CHAR SAHAJADPUR
057 GARIBPUR (P)
058 CHANDPUR
059 PARDIAR
060 DAKSHIN JITPUR
061 CHAR JITPUR
062 CHAR KUSBARIA

JITPUR G.P.

015 JITPUR
025 TARAF RASULPUR PATNIPARA

JUGINDA G.P.

027 SEKHALIPARA
032 MAMUDPUR
033 CHAK BHIKHARI
034 GOBINDAPUR
074 JUGINDA (P)
075 DAKSHIN NAGAR
076 JHAUBARIA
077 AMINABAD (P)

JURANPUR G.P.

055 ARAZI GARIBPUR
057 GARIBPUR (P)
063 CHARU NAGAR
064 CHAR JURANPUR
065 BIL BAMAS
066 BIL NAYANKHALI
067 JURANPUR
068 KALYANPUR
069 KUSBARIA
070 PIROJ PUR

MADHURKUL G.P.

050 BRINDABANPUR CHAK
051 SABDAL PUR
053 CHAK LASKARPUR
054 CHAR PADMANABHPUR
071 MADHUR KOL
072 BAGDANGA
073 SULTANPUR
074 JUGINDA (P)

RAIPUR G.P.

028 BILASPUR
029 RAYPUR
030 KATA KOPRA
031 NARAJPUR
086 KHIDIR PARA
088 KUPILA

SARANGAPUR G.P.

001 PANCHANANPUR
002 CHAR PANCHANANPUR
003 DAKSHIN PANCHANANPUR
004 CHAR SYAMPUR
005 GOKULPUR GOBINDAPUR
006 BANIAKHALI
007 SRIPATIPUR
008 KALABARIA
036 BATIKAMARI
037 JORGACHHA
044 GANRA BARIA
045 MALATIPUR

Administrative Divisions (in number), 2005

Police Station	Panchayat Samity	Gram Panchayat	Mouza	Household	Town
1	1	13	87	65,736	-

Population and Density of Population (per sq. kms.), 2001

Population	Density of Population	Area (Sq. K.M.)
3,11,679	1,021	305.19

Population (in number), 2001

Male	Female	Total
1,60,459	1,51,220	3,11,679

Scheduled Castes and Scheduled Tribes Population by Sex (in no.), 2001

Scheduled Castes			Scheduled Tribes		
Male	Female	Total	Male	Female	Total
5,283	5,014	10,294	315	298	613

Broad Pattern of Land Utilisation (in hect.), 2002-2003

Cultivable area	Residual area	Forest area
22,187	5,483	18

Percentage of Literates by Sex, 2001

Male	Female	Total
54.70	48.20	51.50

Number of Schools (General Education), 2005-2006

Primary	Middle/High	Higher Secondary
143	4/18	8

Number of Students (General Education), 2005-2006

Class	I to V	VI to VIII	IX to X	XI to XII
Total	30,871	1,746	16,626	13,934

Number of Teachers (General Education), 2005-2006

School	Primary	Junior High	High	Higher Sec.
Total	540	26	202	175

Distribution of Colleges, 2005-2006

Name	No.
Colleges / University	1
Professional & Technical Schools & Colleges	1
Special & Non-Formal Education	201
Total	203

Health Facilities, 2005

Hospital	Health centre	Clinic&Dispensary	Total	Total bed	No. of Doctor
-	4	46	50	84	8

No. of Veterinary Hospitals

State Animal Health Centre	Block Animal Health Centre	Additional Block Health Centre	Animal Development Aid Centre	Mobile Animal Health Centre	Artificial Insemination (A.I.) Centre
-	1	-	12	-	7

BAR DIAGRAM SHOWING POPULATION OF LIVESTOCK SPECIES IN DOMKAL BLOCK

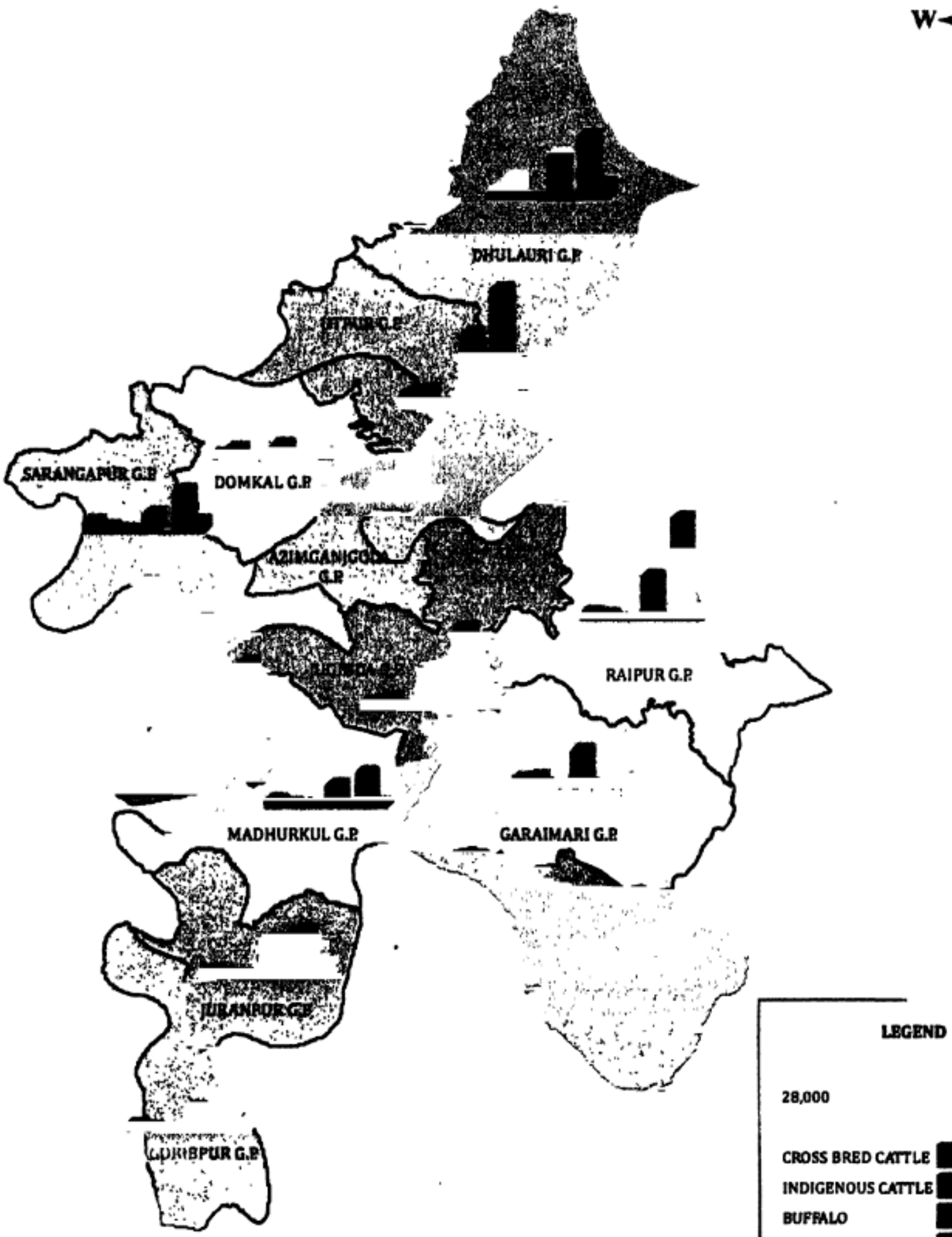

DOMKAL BLOCK AT A GLANCE

[redacted]	[redacted]	[redacted]	[redacted]	[redacted]	[redacted]
[illegible]	[illegible]	[illegible]	[illegible]	27	[illegible]
[illegible]	[illegible]	[illegible]	[illegible]	174	[illegible]
[illegible]	[illegible]	[illegible]	[illegible]	[illegible]	[illegible]
2,123	[illegible]	[illegible]	[illegible]	[illegible]	[illegible]
155	[illegible]	1	22	17	16
207,133	577	[illegible]	375	158	166
28	9	[illegible]	4	8	9
12,708	35	42	21	18	19
275,738	768	903	471	304	324
61,114	170	200	72	[illegible]	257
335,947	936	1104	743	545	580
48,002	123	144	218	119	126
4,387	12	14	11	9	9
48,109	134	158	[illegible]	127	135
[illegible]	7	8	2	3	3
[redacted]	[illegible]	1269	671	675	719
[illegible]	[illegible]	22	25	22	24
30	8	9	8	7	7
[illegible]	12	14	13	[illegible]	[illegible]
[illegible]	19	22	21	23	23
[illegible]	40	47	28	13	13
[illegible]	[illegible]	[illegible]	[illegible]	[illegible]	[illegible]
[illegible]	[illegible]	[illegible]	[illegible]	[illegible]	[illegible]
[illegible]	[illegible]	[illegible]	[illegible]	[illegible]	[illegible]

DOMKAL BLOCK

Reference Date : 15.10.2007

POPULATION SHARE OF BOVINES AND SMALL ANIMALS

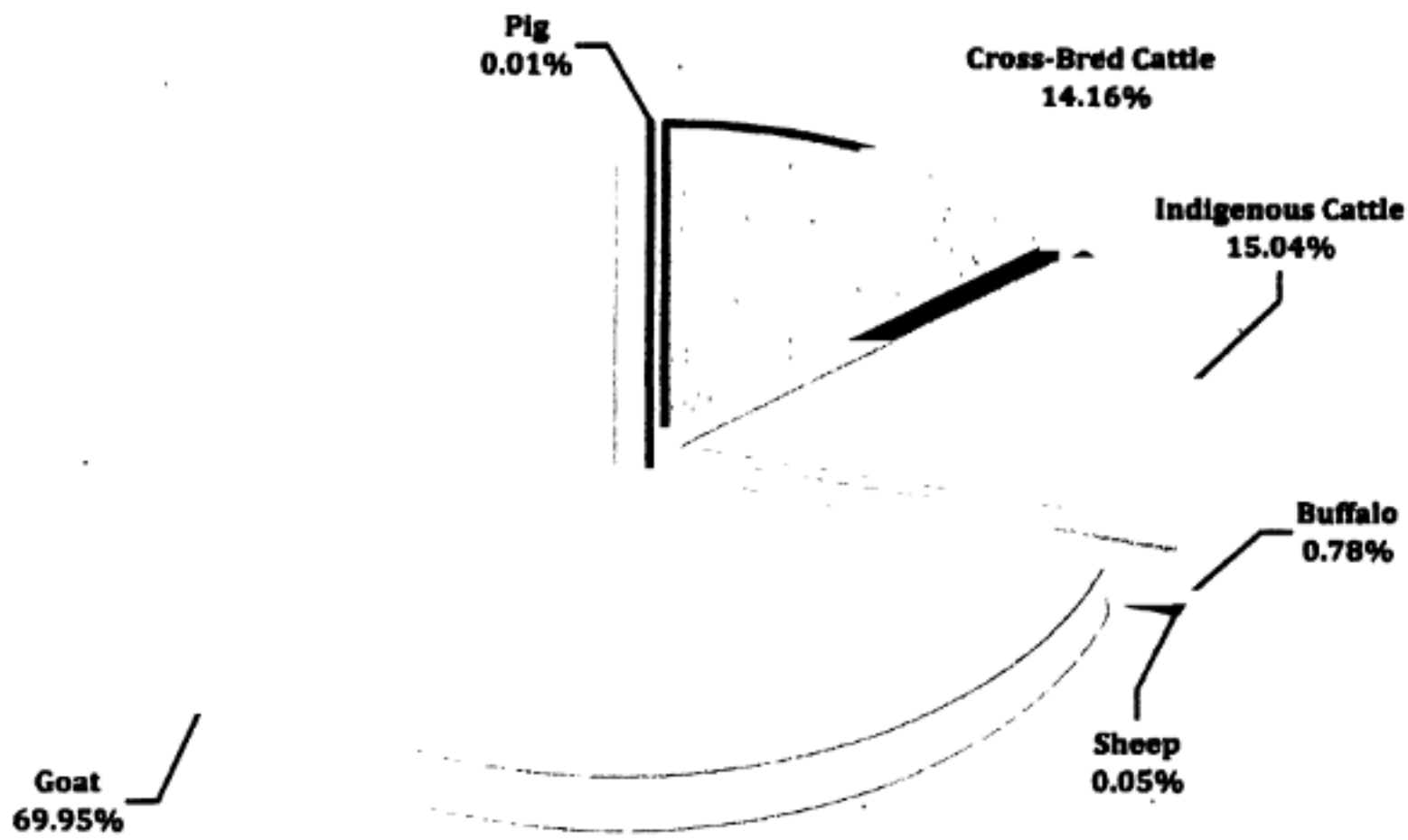

POPULATION SHARE OF FOWL AND DUCK

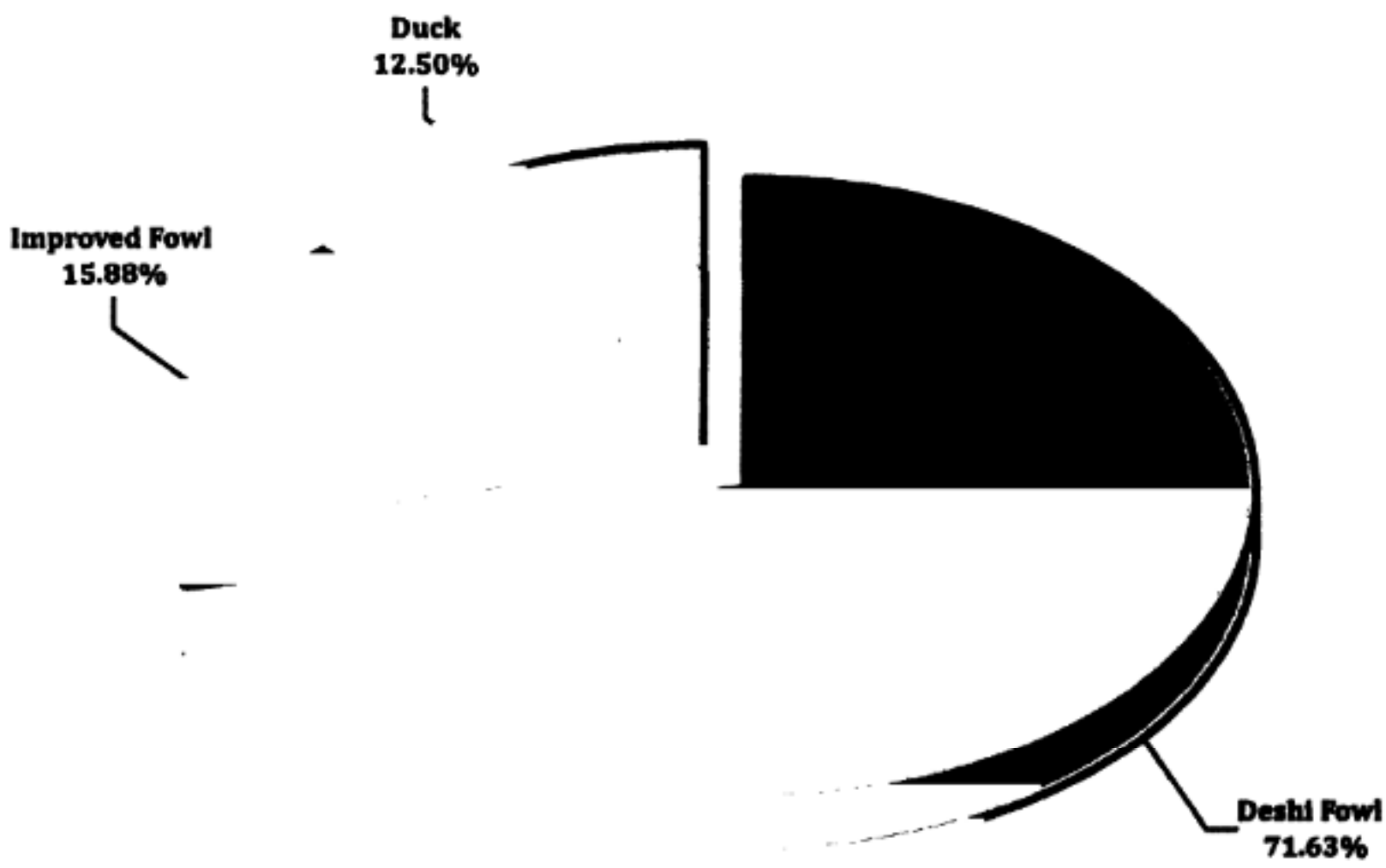

DOMKAL BLOCK

Reference Date : 15.10.2007

GRAM PANCHAYATWISE BOVINE POPULATION



17 - PREVIOUS LIVESTOCK CENSUS, 2003; 18 - PRESENT LIVESTOCK CENSUS, 2007

GRAM PANCHAYATWISE POPULATION OF SMALL ANIMALS



17 - PREVIOUS LIVESTOCK CENSUS, 2003; 18 - PRESENT LIVESTOCK CENSUS, 2007

GRAM PANCHAYATWISE POPULATION OF POULTRY BIRDS

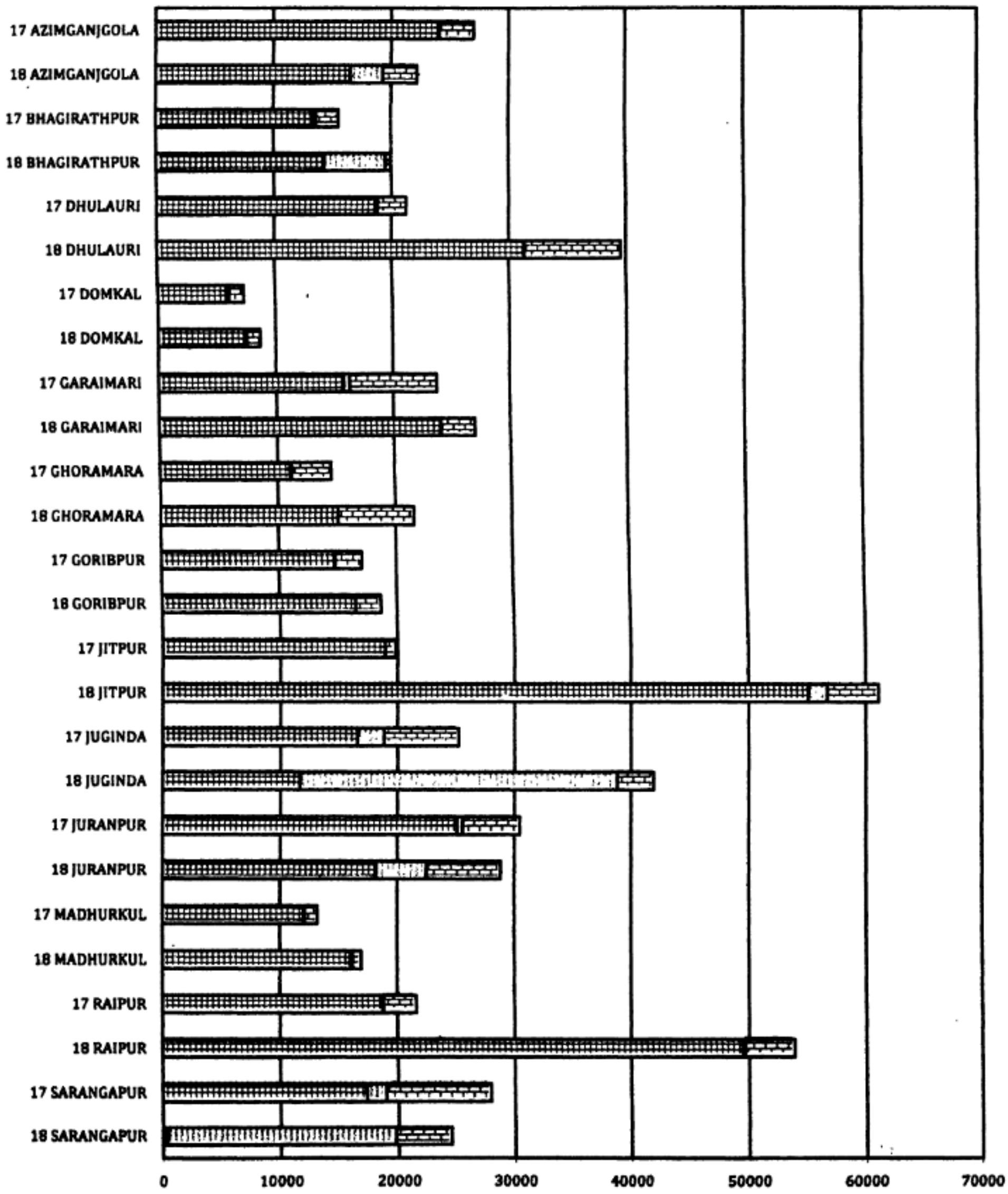

17 - PREVIOUS LIVESTOCK CENSUS, 2003; 18 - PRESENT LIVESTOCK CENSUS, 2007

18th ALL INDIA LIVESTOCK CENSUS, AGRICULTURE IMPLEMENTS AND MACHINERY, FISHERY STATISTICS, WEST BENGAL

Reference Date : 15.10.2007

MURSHIDABAD DISTRICT

NAME OF THE GRAM PANCHAYAT	No. of Agricultural Households (areawise)									No. of Households based on Nature of Feeding			
	Upto 1 cottah	Above 1 cottah upto 10 cottah	Above 10 cottah upto 1 bigha	Above 1 bigha upto 3 bigha	Above 3 bigha upto 7½ bigha	Above 7½ bigha upto 15 bigha	Above 15 bigha upto 30 bigha	Above 30 bigha upto 75 bigha	Above 75 bigha	Stall feeding	Grazing	Both	Free ranging
1	2	3	4	5	6	7	8	9	10	11	12	13	14
DOMKAL BLOCK													
AZIMGANJGOLA G.P.	493	1103	2238	1440	680	271	58	10	0	1236	39	772	59
BHAGIRATHPUR G.P.	1141	1916	1130	993	701	197	83	19	0	920	0	5230	30
DHULAURI G.P.	905	3537	3638	1547	786	175	41	20	0	6400	0	0	0
DOMKAL G.P.	1254	2080	1368	419	272	27	0	0	0	1499	511	1269	277
GARAIMARI G.P.	741	2187	1357	1556	1075	524	159	24	1	66	5	2955	15
GHORAMARA G.P.	295	1630	2298	1947	845	153	30	2	0	6268	1	906	6
GORIBPUR G.P.	896	599	747	1140	476	113	16	3	0	1768	1	16	2
JITPUR G.P.	236	1408	1999	1617	1171	619	232	38	0	0	0	0	0
JUGINDA G.P.	93	385	844	2411	2211	1095	299	38	6	2936	35	36	0
JURANPUR G.P.	630	1511	1929	1773	381	53	5	1	2	856	470	4790	165
MADHURKUL G.P.	29	1399	1622	1706	374	29	3	0	0	1619	4	313	4
RAIPUR G.P.	982	2252	1140	1286	850	347	67	17	0	1595	1	193	1
SARANGAPUR G.P.	180	1218	2372	2308	778	173	48	0	0	749	576	5532	220
DOMKAL BLOCK TOT :	**7,875**	**21,225**	**22,682**	**20,143**	**10,600**	**3,776**	**1,041**	**172**	**9**	**25,912**	**1,643**	**22,012**	**779**

18th ALL INDIA LIVESTOCK CENSUS, AGRICULTURE IMPLEMENTS AND MACHINERY, FISHERY STATISTICS, WEST BENGAL

Reference Date : 15.10.2007

MURSHIDABAD DISTRICT

NAME OF THE GRAM PANCHAYAT	Major Occupationwise No. of Households								No. of Households using different Sources of Fodder			
	Agriculture	Agriculture labourer	Cattle & Buffalo rearing	Sheep, Goat & Pig rearing	Poultry & allied activities	Other activities related to livestock	Fisheries & allied activities	Others	Own produce	Bought from market/ other persons	Both own produce & bought	Other sources
1	15	16	17	18	19	20	21	22	23	24	25	26
DOMKAL BLOCK												
AZIMGANJGOLA G.P.	1641	3396	31	47	11	2	5	1160	807	996	447	35
BHAGIRATHPUR G.P.	2562	2117	12	0	0	0	162	1327	613	351	5196	20
DHULAURI G.P.	1496	9220	24	3	0	0	0	120	487	2	10	0
DOMKAL G.P.	792	2655	0	0	0	7	2	1964	0	0	0	0
GARAIMARI G.P.	2175	5345	3	1	0	0	0	100	1538	253	1249	1
GHORAMARA G.P.	2381	4269	41	104	1	0	0	404	1470	43	5621	57
GORIBPUR G.P.	1056	1694	54	0	0	0	13	1173	544	619	610	14
JITPUR G.P.	846	5976	0	0	0	0	0	498	0	0	0	0
JUGINDA G.P.	2891	3198	2	0	0	0	0	1291	29	0	2988	0
JURANPUR G.P.	1368	3415	40	38	0	1	111	1312	699	82	322	2
MADHURKUL G.P.	1771	1852	17	87	5	51	170	1227	779	29	1132	0
RAIPUR G.P.	1271	4767	115	153	18	0	23	594	236	1207	996	157
SARANGAPUR G.P.	2805	3172	213	128	5	0	6	748	836	595	5326	320
DOMKAL BLOCK TOT :	23,055	51,076	552	561	40	61	492	11,918	8,038	4,177	23,897	606

18th ALL INDIA LIVESTOCK CENSUS, AGRICULTURE IMPLEMENTS AND MACHINERY, FISHERY STATISTICS, WEST BENGAL

Reference Date : 15.10.2007

MURSHIDABAD DISTRICT

NAME OF THE GRAM PANCHAYAT	No. of Households Availing institutional financial		Different uses of dung Householdwise (average daily kg.)				No. of Households/Khatals/Farms etc. using different Livestock							
							Livestock							
	Yes	No	Total dung produced (kg.)	Used for fuel (daily kg.)	Used for manure (daily kg.)	Used in other ways (kg.)	Cross-bred Cattle	Indi-genous Cattle	Buffalo	Sheep	Goat	Pig	Dog	Rabbit
1	27	28	29	30	31	32	33	34	35	36	37	38	39	40
DOMKAL BLOCK														
AZIMGANJGOLA G.P.	67	6226	25476	7916	13809	3751	1015	1243	54	11	3776	1	346	63
BHAGIRATHPUR G.P.	0	6180	42177	17343	22589	2245	1143	449	142	4	6180	0	502	0
DHULAURI G.P.	0	6400	61181	29437	37374	5335	1037	3393	163	0	4931	0	331	0
DOMKAL G.P.	0	5420	55700	27780	25060	2860	624	2012	57	1	2600	0	381	3
GARAIMARI G.P.	0	7624	51119	8310	37652	5157	1346	1959	79	0	5263	1	536	0
GHORAMARA G.P.	67	7133	46511	13451	30695	3665	1895	1999	43	0	6198	0	1075	0
GORIBPUR G.P.	0	0	28580	17368	7784	3428	1388	420	65	2	2709	0	69	0
JITPUR G.P.	0	7320	16756	8427	8329	0	1673	2135	45	0	7305	0	602	0
JUGINDA G.P.	232	7150	97992	41627	42228	14137	1135	1934	106	10	5298	6	3	0
JURANPUR G.P.	0	6285	40246	20399	19031	819	1475	350	81	0	5452	0	417	0
MADHURKUL G.P.	36	5144	43374	34828	6911	1635	1522	436	121	0	4768	0	18	0
RAIPUR G.P.	29	6912	29965	21296	4824	3845	5394	1344	93	0	6140	0	107	0
SARANGAPUR G.P.	61	7016	29278	12793	12949	3536	1690	900	224	683	2304	0	60	282
DOMKAL BLOCK TOT :	492	78,810	568,355	260,975	269,235	50,413	21,337	18,574	1,273	711	62,924	8	4,447	348

18th ALL INDIA LIVESTOCK CENSUS, AGRICULTURE IMPLEMENTS AND MACHINERY, FISHERY STATISTICS, WEST BENGAL

Reference Date : 15.10.2007

MURSHIDABAD DISTRICT

NAME OF THE GRAM PANCHAYAT	No. of Households/Khatals/Farms etc. having Poultry or Producing Milk				No. and classification of source of data														
	Poultry Birds			Milk Producing House-hold	Household	Khatal	Goshala	Dairy	Poultry Farm	Sheep, Goat, Pig etc. Farm	Livestock Market/Hat	Poultry Hatchery	Agriculture Farm	Meat Shop				Fish Shop	Others (Fish Jetty, Harbour, Processing Centre, Fish Hatchery etc.)
	Fowl	Duck	Other Poultry Birds											Sheep	Goat	Pig	Poultry		
1	41	42	43	44	45	46	47	48	49	50	51	52	53	54	55	56	57	58	59
DOMKAL BLOCK																			
AZIMGANJGOLA G.P.	3571	458	5	829	6293	0	0	0	0	0	0	0	0	0	0	0	0	0	0
BHAGIRATHPUR G.P.	6180	31	0	0	6180	0	0	0	0	0	0	0	0	0	0	0	0	0	0
DHULAURI G.P.	4272	462	0	1325	10920	0	0	0	0	0	0	0	0	0	0	0	0	0	0
DOMKAL G.P.	2177	258	0	680	5420	0	0	0	0	0	0	0	0	0	0	0	0	0	0
GARAIMARI G.P.	3299	566	6	947	7624	0	0	0	0	0	0	0	0	0	0	0	0	0	0
GHORAMARA G.P.	3480	2022	0	1281	7200	0	0	0	0	0	0	0	0	0	0	0	0	0	0
GORIBPUR G.P.	2084	436	0	399	3990	0	0	0	0	0	0	0	0	0	0	0	0	0	0
JITPUR G.P.	7310	222	0	1758	0	0	0	0	0	0	0	0	0	0	0	0	0	0	0
JUGINDA G.P.	3841	340	1	1194	7382	0	0	0	0	0	0	0	0	0	0	0	0	0	0
JURANPUR G.P.	4422	1118	431	527	6285	0	0	0	0	0	0	0	0	0	0	0	0	0	0
MADHURKUL G.P.	4332	255	0	929	5180	0	0	0	0	0	0	0	0	0	0	0	0	6	0
RAIPUR G.P.	4240	474	0	835	6941	0	0	0	0	0	0	0	0	0	0	0	0	0	0
SARANGAPUR G.P.	3068	707	7	962	7077	0	0	0	0	0	0	0	0	0	0	0	0	0	0
DOMKAL BLOCK TOT :	52,276	7,349	450	11,666	80,492	0	0	0	0	0	0	0	0	0	0	0	0	6	0

18th ALL INDIA LIVESTOCK CENSUS, AGRICULTURE IMPLEMENTS AND MACHINERY, FISHERY STATISTICS, WEST BENGAL

Reference Date : 15.10.2007

MURSHIDABAD DISTRICT

JERSEY CROSS-BRED CATTLE

NAME OF THE GRAM PANCHAYAT	MALE JERSEY CROSS-BRED CATTLE							FEMALE JERSEY CROSS-BRED CATTLE							Total Jersey Cross-bred Cattle (66+73)
	Under 1 year	1 to 2½ years	Over 2½ years (Major use)				Total Male Jersey Cross-bred Cattle (60+61+62+63+64+65)	Under 1 year	1 to 2½ years	Over 2½ years			Above 10 years	Total Female Jersey Cross-bred Cattle (67+68+69+70+71+72)	
			Used for Breeding only	Mainly used for Agri-culture	Mainly used for Bullock Cart	Others				In milk	Dry	Not calved once			
1	60	61	62	63	64	65	66	67	68	69	70	71	72	73	74
DOMKAL BLOCK															
AZIMGANJGOLA G.P.	226	313	1	208	12	8.	768	310	244	534	173	36	4	1301	2069
BHAGIRATHPUR G.P.	333	313	16	156	8	8	834	437	372	641	370	71	48	1939	2773
DHULAURI G.P.	416	945	18	308	0	0	1687	601	854	414	332	38	39	2278	3965
DOMKAL G.P.	130	89	24	10	2	4	259	236	328	382	88	8	1	1043	1302
GARAIMARI G.P.	491	649	0	336	4	5	1485	364	429	580	324	13	0	1710	3195
GHORAMARA G.P.	602	545	13	51	0	0	1211	695	449	634	211	12	0	2001	3212
GORIBPUR G.P.	274	295	5	92	0	0	666	247	677	481	534	16	0	1955	2621
JITPUR G.P.	595	1154	20	276	0	0	2045	604	771	831	398	36	0	2640	4685
JUGINDA G.P.	231	486	1	64	29	0	811	363	784	519	312	13	0	1991	2802
JURANPUR G.P.	100	208	3	275	0	0	586	468	397	504	486	162	0	2017	2603
MADHURKUL G.P.	160	92	0	12	0	0	264	244	309	456	213	54	0	1276	1540
RAIPUR G.P.	322	338	0	90	0	0	750	464	772	585	537	95	0	2453	3203
SARANGAPUR G.P.	412	934	8	436	2	87	1879	395	515	1057	446	16	40	2469	4348
DOMKAL BLOCK TOT :	4,292	6,361	109	2,314	57	112	13,245	5,428	6,901	7,618	4,424	570	132	25,073	38,318

18th ALL INDIA LIVESTOCK CENSUS, AGRICULTURE IMPLEMENTS AND MACHINERY, FISHERY STATISTICS, WEST BENGAL

Reference Date : 15.10.2007

MURSHIDABAD DISTRICT

HOLSTEIN FRIESIAN CROSS-BRED CATTLE

NAME OF THE GRAM PANCHAYAT	MALE HOLSTEIN FRIESIAN CROSS-BRED CATTLE							FEMALE HOLSTEIN FRIESIAN CROSS-BRED CATTLE							Total Holstein Friesian Cross-bred Cattle (81+88)
	Under 1 year	1 to 2½ years	Over 2½ years (Major use)				Total Male Holstein Friesian Cross bred Cattle (75+76+77+78+79+80)	Under 1 year	1 to 2½ years	Over 2½ years			Above 10 years	Total Female Holstein Friesian Cross-bred Cattle (82+83+84+85+86+87)	
			Used for Breeding only	Mainly used for Agri-culture	Mainly used for Bullock Cart	Others				In milk	Dry	Not calved once			
1	75	76	77	78	79	80	81	82	83	84	85	86	87	88	89
DOMKAL BLOCK															
AZIMGANJGOLA G.P.	8	10	0	0	4	0	22	30	25	50	2	2	0	109	131
BHAGIRATHPUR G.P.	71	48	3	31	4	0	157	72	48	94	53	15	35	317	474
DHULAURI G.P.	13	48	0	5	0	0	66	33	14	3	1	0	0	51	117
DOMKAL G.P.	0	0	0	0	0	0	0	0	0	0	0	0	0	0	0
GARAIMARI G.P.	2	0	0	0	0	0	2	0	1	1	2	0	0	4	6
GHORAMARA G.P.	9	3	0	0	0	0	12	6	2	9	1	0	0	18	30
GORIBPUR G.P.	0	0	0	0	0	0	0	0	0	0	0	0	0	0	0
JITPUR G.P.	54	133	1	24	2	0	214	71	88	90	38	7	0	294	508
JUGINDA G.P.	0	0	0	0	0	0	0	0	0	0	0	0	0	0	0
JURANPUR G.P.	2	7	2	16	0	0	27	23	21	15	27	12	0	98	125
MADHURKUL G.P.	2	0	0	4	0	0	6	7	2	10	4	1	0	24	30
RAIPUR G.P.	0	3	0	0	0	0	3	2	5	0	0	0	5	12	15
SARANGAPUR G.P.	66	28	0	0	0	14	108	137	23	5	2	0	0	167	275
DOMKAL BLOCK TOT :	227	280	6	80	10	14	617	381	229	277	130	37	40	1,094	1,711

18th ALL INDIA LIVESTOCK CENSUS, AGRICULTURE IMPLEMENTS AND MACHINERY, FISHERY STATISTICS, WEST BENGAL

Reference Date : 15.10.2007

MURSHIDABAD DISTRICT

OTHER CROSS-BRED CATTLE

NAME OF THE GRAM PANCHAYAT	MALE OTHER CROSS-BRED CATTLE							FEMALE OTHER CROSS-BRED CATTLE							Total Other Cross-bred Cattle (96+103)
	Under 1 year	1 to 2½ years	Over 2½ years (Major use)				Total Male Other Cross-bred Cattle (90+91+92+93+94+95)	Under 1 year	1 to 2½ years	Over 2½ years			Above 10 years	Total Female Other Cross-bred Cattle (97+98+99+100+101+102)	
			Used for Breeding only	Mainly used for Agri-culture	Mainly used for Bullock Cart	Others				In milk	Dry	Not calved once			
1	90	91	92	93	94	95	96	97	98	99	100	101	102	103	104
DOMKAL BLOCK															
AZIMGANJGOLA G.P.	10	15	0	2	10	4	41	35	31	56	22	5	0	149	190
BHAGIRATHPUR G.P.	4	2	0	0	0	0	6	20	6	8	12	0	0	46	52
DHULAURI G.P.	0	0	0	0	0	0	0	0	0	0	0	0	0	0	0
DOMKAL G.P.	0	0	0	0	0	0	0	0	0	0	0	0	0	0	0
GARAIMARI G.P.	0	0	0	0	0	0	0	0	0	0	0	0	0	0	0
GHORAMARA G.P.	0	0	0	0	0	0	0	0	0	0	0	0	0	0	0
GORIBPUR G.P.	0	0	0	0	0	0	0	0	0	0	0	0	0	0	0
JITPUR G.P.	44	109	8	31	0	0	192	60	78	62	45	2	0	247	439
JUGINDA G.P.	0	4	1	2	2	0	9	0	0	0	0	0	0	0	9
JURANPUR G.P.	0	3	0	8	0	0	11	14	13	13	10	0	0	50	61
MADHURKUL G.P.	95	95	0	19	0	0	209	196	208	333	152	16	0	905	1114
RAIPUR G.P.	0	0	0	0	0	0	0	0	0	0	0	0	0	0	0
SARANGAPUR G.P.	0	12	0	0	0	17	29	0	5	0	0	2	0	7	36
DOMKAL BLOCK TOT :	153	240	9	62	12	21	497	325	341	472	241	25	0	1,404	1,901

18th ALL INDIA LIVESTOCK CENSUS, AGRICULTURE IMPLEMENTS AND MACHINERY, FISHERY STATISTICS, WEST BENGAL

Reference Date : 15.10.2007

MURSHIDABAD DISTRICT

TOTAL CROSS-BRED CATTLE

NAME OF THE GRAM PANCHAYAT	TOTAL MALE CROSS-BRED CATTLE							TOTAL FEMALE CROSS-BRED CATTLE							Total Cross-bred Cattle (111+118)
	Under 1 year (60+75+90)	1 to 2½ years (61+76+91)	Over 2½ years (Major use)				Total Male Other Cross-bred Cattle (105+106+107+108+109+110)	Under 1 year (67+82+97)	1 to 2½ years (68+83+98)	Over 2½ years			Above 10 years (72+87+102)	Total Female Cross-bred Cattle (112+113+114+115+116+117)	
			Used for Breeding only (62+77+92)	Mainly used for Agriculture (63+78+93)	Mainly used for Bullock Cart (64+79+94)	Others (65+80+95)				In milk (69+84+99)	Dry (70+85+100)	Not calved once (71+86+101)			
1	105	106	107	108	109	110	111	112	113	114	115	116	117	118	119
DOMKAL BLOCK															
AZIMGANJGOLA G.P.	244	338	1	210	26	12	831	375	300	640	197	43	4	1559	2390
BHAGIRATHPUR G.P.	408	363	19	187	12	8	997	529	426	743	435	86	83	2302	3299
DHULAURI G.P.	429	993	18	313	0	0	1753	634	868	417	333	38	39	2329	4082
DOMKAL G.P.	130	89	24	10	2	4	259	236	328	382	88	8	1	1043	1302
GARAIMARI G.P.	493	649	0	336	4	5	1487	364	430	581	326	13	0	1714	3201
GHORAMARA G.P.	611	548	13	51	0	0	1223	701	451	643	212	12	0	2019	3242
GORIBPUR G.P.	274	295	5	92	0	0	666	247	677	481	534	16	0	1955	2621
JITPUR G.P.	693	1396	29	331	2	0	2451	735	937	983	481	45	0	3181	5632
JUGINDA G.P.	231	490	2	66	31	0	820	363	784	519	312	13	0	1991	2811
JURANPUR G.P.	102	218	5	299	0	0	624	505	431	532	523	174	0	2165	2789
MADHURKUL G.P.	257	187	0	35	0	0	479	447	519	799	369	71	0	2205	2684
RAIPUR G.P.	322	341	0	90	0	0	753	466	777	585	537	95	5	2465	3218
SARANGAPUR G.P.	478	974	8	436	2	118	2016	532	543	1062	448	18	40	2643	4659
DOMKAL BLOCK TOT :	4,672	6,881	124	2,456	79	147	14,359	6,134	7,471	8,367	4,795	632	172	27,571	41,930

18th ALL INDIA LIVESTOCK CENSUS, AGRICULTURE IMPLEMENTS AND MACHINERY, FISHERY STATISTICS, WEST BENGAL

Reference Date : 15.10.2007

MURSHIDABAD DISTRICT

INDIGENOUS BREED CATTLE (SAHIWAL, HARIANA, SIRI, GIR, RED SINDHI ETC.)

NAME OF THE GRAM PANCHAYAT	MALE INDIGENOUS BREED CATTLE							FEMALE INDIGENOUS BREED CATTLE							Total Indi-genous Breed Cattle	Breedwise Breakup of Total Indigenous Breed Cattle				
	Under 1 year	1 to 3 years	Over 3 years (Major work basis)				Total Male Indigenous Breed Cattle (120+121+122+123+124+125)	Under 1 year	1 to 3 years	Over 3 years			Above 10 years	Total Female Indigenous Breed Cattle (127+128+129+130+131+132)	(126+133)	Total No. of Sahiwal	Total No. of Hariana	Total No. of Siri	Total No. of Gir	Total Red Sindhi & Others
			Used for Breeding only	Mainly used for Agri-culture	Mainly used for Bullock Cart	Others				In milk	Dry	Not calved once								
1	120	121	122	123	124	125	126	127	128	129	130	131	132	133	134	135	136	137	138	139
DOMKAL BLOCK																				
AZIMGANJGOLA G.P.	17	11	0	12	0	0	40	12	14	37	19	2	1	85	125	85	0	0	40	0
BHAGIRATHPUR G.P.	53	70	9	108	15	0	255	47	40	65	47	23	26	248	503	302	0	0	201	0
DHULAURI G.P.	278	1181	70	1107	2	89	2727	344	703	872	452	52	86	2509	5236	3368	0	0	1868	0
DOMKAL G.P.	0	0	0	0	0	0	0	0	0	0	0	0	0	0	0	0	0	0	0	0
GARAIMARI G.P.	0	0	0	0	0	0	0	0	0	0	0	0	0	0	0	0	0	0	0	0
GHORAMARA G.P.	17	40	0	0	0	0	57	26	6	4	1	0	0	37	94	94	0	0	0	0
GORIBPUR G.P.	8	2	0	0	0	0	10	5	15	13	7	0	0	40	50	26	0	0	24	0
JITPUR G.P.	17	30	2	28	0	0	77	23	18	32	17	0	0	90	167	107	0	0	60	0
JUGINDA G.P.	5	5	0	0	0	0	10	7	14	8	7	6	0	42	52	37	0	0	15	0
JURANPUR G.P.	6	32	0	170	0	0	208	46	28	55	40	8	0	177	385	142	146	0	66	31
MADHURKUL G.P.	0	3	0	0	0	0	3	2	4	9	3	8	0	26	29	20	0	0	9	0
RAIPUR G.P.	0	0	0	0	0	0	0	0	0	0	0	0	0	0	0	0	0	0	0	0
SARANGAPUR G.P.	4	3	0	2	0	0	9	4	9	0	0	3	0	16	25	14	0	0	11	0
DOMKAL BLOCK TOT :	405	1,377	81	1,427	17	89	3,396	516	851	1,095	593	102	113	3,270	6,666	4,195	146	0	2,294	31

18th ALL INDIA LIVESTOCK CENSUS, AGRICULTURE IMPLEMENTS AND MACHINERY, FISHERY STATISTICS, WEST BENGAL

Reference Date : 15.10.2007

MURSHIDABAD DISTRICT

BENGAL / NON-DESCRIPT INDIGENOUS CATTLE

NAME OF THE GRAM PANCHAYAT	MALE BENGAL / NON-DESCRIPT INDIGENOUS CATTLE							FEMALE BENGAL / NON-DESCRIPT INDIGENOUS CATTLE							Total Bengal/Non-descript Indigenous Cattle (146+153)
	Under 1 year	1 to 3 years	Over 3 years (Major work basis)				Total Male Bengal/Non-descript Indigenous Cattle (140+141+142+143+144+145)	Under 1 year	1 to 3 years	Over 3 years			Above 10 years	Total Female Bengal/Non-descript Indigenous Cattle (147+148+149+150+151+152)	
			Used for Breeding only	Mainly used for Agri-culture	Mainly used for Bullock Cart	Others				In milk	Dry	Not calved once			
1	140	141	142	143	144	145	146	147	148	149	150	151	152	153	154
DOMKAL BLOCK															
AZIMGANJGOLA G.P.	215	437	0	597	6	8	1263	270	324	420	173	33	9	1229	2492
BHAGIRATHPUR G.P.	33	72	34	207	9	12	367	52	62	76	42	7	30	269	636
DHULAURI G.P.	229	1114	48	954	16	136	2497	321	656	854	497	53	128	2509	5006
DOMKAL G.P.	173	298	13	503	164	1	1152	603	1350	780	229	71	9	3042	4194
GARABARI G.P.	571	980	0	746	1	0	2298	423	609	462	412	10	0	1916	4214
GHORAMARA G.P.	270	913	24	513	0	0	1720	247	318	837	373	21	0	1796	3516
GOKIRPUR G.P.	31	196	1	292	0	0	520	21	85	49	63	0	0	218	738
JITPUR G.P.	607	1377	26	1150	13	0	3173	827	1140	1147	571	67	0	3752	6925
JUGINDA G.P.	164	1195	25	1047	53	0	2484	303	1162	537	366	12	0	2380	4864
JURANPUR G.P.	9	38	0	164	0	0	211	19	21	21	40	19	0	120	331
MADHURKUL G.P.	4	131	0	537	0	0	672	20	18	29	12	0	0	79	751
RAIPUR G.P.	139	418	0	620	0	0	1177	220	393	291	301	50	0	1255	2432
SARANGAPUR G.P.	49	224	57	858	5	6	1199	126	129	206	112	6	3	582	1781
DOMKAL BLOCK TOT :	2,494	7,393	228	8,188	267	163	18,733	3,452	6,267	5,709	3,191	349	179	19,147	37,880

18th ALL INDIA LIVESTOCK CENSUS, AGRICULTURE IMPLEMENTS AND MACHINERY, FISHERY STATISTICS, WEST BENGAL

Reference Date : 15.10.2007

MURSHIDABAD DISTRICT

TOTAL INDIGENOUS CATTLE

NAME OF THE GRAM PANCHAYAT	TOTAL MALE INDIGENOUS CATTLE							TOTAL FEMALE INDIGENOUS CATTLE							Total Indigenous Cattle (161+168)
	Under 1 year (120+140)	1 to 3 years (121+141)	Over 3 years (Major work basis)				Total Male Indigenous Cattle (155+156+157+158+159+160)	Under 1 year (127+147)	1 to 3 years (128+148)	Over 3 years			Above 10 years (132+152)	Total Female Indigenous Cattle (162+163+164+165+166+167)	
			Used for Breeding only (122+142)	Mainly used for Agri-culture (123+143)	Mainly used for Bullock Cart (124+144)	Others (125+145)				In milk (129+149)	Dry (130+150)	Not calved once (131+151)			
1	155	156	157	158	159	160	161	162	163	164	165	166	167	168	169
DOMKAL BLOCK															
AZIMGANJGOLA G.P.	232	448	0	609	6	8	1303	282	338	457	192	35	10	1314	2617
BHAGIRATHPUR G.P.	86	142	43	315	24	12	622	99	102	141	89	30	56	517	1139
DHULAURI G.P.	507	2295	118	2061	18	225	5224	665	1359	1726	949	105	214	5018	10242
DOMKAL G.P.	173	298	13	503	164	1	1152	603	1350	780	229	71	9	3042	4194
GARAIMARI G.P.	571	980	0	746	1	0	2298	423	609	462	412	10	0	1916	4214
GHORAMARA G.P.	287	953	24	513	0	0	1777	273	324	841	374	21	0	1833	3610
GORIBPUR G.P.	39	198	1	292	0	0	530	26	100	62	70	0	0	258	788
JITPUR G.P.	624	1407	28	1178	13	0	3250	850	1158	1179	588	67	0	3842	7092
JUGINDA G.P.	169	1200	25	1047	53	0	2494	310	1176	545	373	18	0	2422	4916
JURANPUR G.P.	15	70	0	334	0	0	419	65	49	76	80	27	0	297	716
MADHURKUL G.P.	4	134	0	537	0	0	675	22	22	38	15	8	0	105	780
RAIPUR G.P.	139	418	0	620	0	0	1177	220	393	291	301	50	0	1255	2432
SARANGAPUR G.P.	53	227	57	860	5	6	1208	130	138	206	112	9	3	598	1806
DOMKAL BLOCK TOT :	2,899	8,770	309	9,615	284	252	22,129	3,968	7,118	6,804	3,784	451	292	22,417	44,546

18th ALL INDIA LIVESTOCK CENSUS, AGRICULTURE IMPLEMENTS AND MACHINERY, FISHERY STATISTICS, WEST BENGAL

Reference Date : 15.10.2007

MURSHIDABAD DISTRICT

INDIGENOUS BREED BUFFALO (MURRAH ETC.)

NAME OF THE GRAM PANCHAYAT	MALE INDIGENOUS BREED BUFFALO (MURRAH ETC.)							MALE INDIGENOUS BREED BUFFALO (MURRAH ETC.)							Total Indigenous Breed Buffalo (176+183)
	Under 1 year	1 to 3 years	Over 3 years (Major work basis)				Total Male Indigenous Breed Buffalo (170+171+172+173+174+175)	Under 1 year	1 to 3 years	Over 3 years			Above 10 years	Total Female Indigenous Breed Buffalo (177+178+179+180+181+182)	
			Used for Breeding only	Mainly used for Agri-culture	Mainly used for Bullock Cart	Others				In milk	Dry	Not calved once			
1	170	171	172	173	174	175	176	177	178	179	180	181	182	183	184
DOMKAL BLOCK															
AZIMGANJGOLA G.P.	0	4	2	82	2	0	90	1	2	4	1	0	0	8	98
BHAGIRATHPUR G.P.	8	17	10	112	8	4	159	9	5	8	4	2	0	28	187
DHULAURI G.P.	1	4	0	124	0	0	129	2	0	3	4	0	0	9	138
DOMKAL G.P.	0	0	0	14	0	0	14	0	0	0	0	0	0	0	14
GARAIMARI G.P.	0	4	0	122	0	0	126	0	3	0	1	0	0	4	130
GHORAMARA G.P.	0	2	0	127	0	0	129	0	0	0	0	0	0	0	129
GORIBPUR G.P.	0	0	0	0	0	0	0	0	0	0	0	0	0	0	0
JITPUR G.P.	5	18	4	19	0	0	46	5	12	9	1	0	0	27	73
JUGINDA G.P.	0	0	0	0	0	0	0	0	0	0	0	0	0	0	0
JURANPUR G.P.	0	0	0	102	0	0	102	0	0	0	0	0	0	0	102
MADHURKUL G.P.	0	0	0	0	0	0	0	0	0	0	0	0	0	0	0
RAIPUR G.P.	0	0	0	85	0	0	85	0	1	0	0	0	0	1	86
SARANGAPUR G.P.	0	1	1	280	0	0	282	4	0	4	0	0	0	8	290
DOMKAL BLOCK TOT :	14	50	17	1,067	10	4	1,162	21	23	28	11	2	0	85	1,247

18th ALL INDIA LIVESTOCK CENSUS, AGRICULTURE IMPLEMENTS AND MACHINERY, FISHERY STATISTICS, WEST BENGAL

Reference Date : 15.10.2007

MURSHIDABAD DISTRICT

NON-DESCRIPT BUFFALO

NAME OF THE GRAM PANCHAYAT	MALE NON-DESCRIPT BUFFALO							FEMALE NON-DESCRIPT BUFFALO							Total Non-descript Buffalo (191+198)
	Under 1 year	1 to 3 years	Over 3 years (Major work basis)				Total Male Non-descript Buffalo (185+186+187+188+189+190)	Under 1 year	1 to 3 years	Over 3 years			Above 10 years	Total Female Non-descript Buffalo (192+193+194+195+196+197)	
			Used for Breeding only	Mainly used for Agri-culture	Mainly used for Bullock Cart	Others				In milk	Dry	Not calved once			
1	185	186	187	188	189	190	191	192	193	194	195	196	197	198	199
DOMKAL BLOCK															
AZIMGANJGOLA G.P.	0	0	0	32	4	0	36	1	2	1	0	2	0	6	42
BHAGIRATHPUR G.P.	0	8	4	88	0	0	100	0	0	0	0	0	0	0	100
DHULAURI G.P.	0	0	0	0	0	0	0	0	0	0	0	0	0	0	0
DOMKAL G.P.	0	0	0	51	0	0	51	0	4	0	2	3	0	9	60
GARAIMARI G.P.	0	0	0	30	0	0	30	0	0	0	0	0	0	0	30
GHORAMARA G.P.	0	0	0	0	0	0	0	0	0	0	0	0	0	0	0
GORIBPUR G.P.	0	0	0	150	2	0	152	0	0	1	0	0	0	1	153
JITPUR G.P.	0	2	0	52	18	0	72	0	0	0	0	0	0	0	72
JUGINDA G.P.	0	20	4	76	4	0	104	0	0	0	0	0	0	0	104
JURANPUR G.P.	0	0	0	76	0	0	76	2	2	3	0	0	0	7	83
MADHURKUL G.P.	0	0	0	236	0	0	236	0	0	0	0	0	0	0	236
RAIPUR G.P.	0	0	0	82	0	0	82	0	0	0	0	0	0	0	82
SARANGAPUR G.P.	0	0	0	114	0	0	114	0	0	0	0	0	0	0	114
DOMKAL BLOCK TOT :	0	30	8	987	28	0	1,053	3	8	5	2	5	0	23	1,076

18th ALL INDIA LIVESTOCK CENSUS, AGRICULTURE IMPLEMENTS AND MACHINERY, FISHERY STATISTICS, WEST BENGAL

Reference Date : 15.10.2007

MURSHIDABAD DISTRICT

TOTAL BUFFALO

NAME OF THE GRAM PANCHAYAT	TOTAL MALE BUFFALO							TOTAL FEMALE BUFFALO							Total Buffalo (206+ 213)	Total Yak	Total Mithun
	Under 1 year (170+ 185)	1 to 3 years (171+ 186)	Over 3 years (Major work basis)				Total Male Buffalo (176+ 191)	Under 1 year (177+ 192)	1 to 3 years (178+ 193)	Over 3 years			Above 10 years (182+ 197)	Total Female Buffalo (183+ 198)			
			Used for Breeding only (172+ 187)	Mainly used for Agri-culture (173+ 188)	Mainly used for Bullock Cart (174+ 189)	Others (175+ 190)				In milk (179+ 194)	Dry (180+ 195)	Not calved once (181+ 196)					
1	200	201	202	203	204	205	206	207	208	209	210	211	212	213	214	215	216
DOMKAL BLOCK																	
AZIMGANJGOLA G.P.	0	4	2	114	6	0	126	2	4	5	1	2	0	14	140	0	4
BHAGIRATHPUR G.P.	8	25	14	200	8	4	259	9	5	8	4	2	0	28	287	0	0
DHULAURI G.P.	1	4	0	124	0	0	129	2	0	3	4	0	0	9	138	0	0
DOMKAL G.P.	0	0	0	65	0	0	65	0	4	0	2	3	0	9	74	0	0
GARAIMARI G.P.	0	4	0	152	0	0	156	0	3	0	1	0	0	4	160	0	0
GHORAMARA G.P.	0	2	0	127	0	0	129	0	0	0	0	0	0	0	129	0	0
GORIBPUR G.P.	0	0	0	150	2	0	152	0	0	1	0	0	0	1	153	0	0
JITPUR G.P.	5	20	4	71	18	0	118	5	12	9	1	0	0	27	145	0	0
JUGINDA G.P.	0	20	4	76	4	0	104	0	0	0	0	0	0	0	104	0	0
JURANPUR G.P.	0	0	0	178	0	0	178	2	2	3	0	0	0	7	185	0	0
MADHURKUL G.P.	0	0	0	236	0	0	236	0	0	0	0	0	0	0	236	0	0
RAIPUR G.P.	0	0	0	167	0	0	167	0	1	0	0	0	0	1	168	0	0
SARANGAPUR G.P.	0	1	1	394	0	0	396	4	0	4	0	0	0	8	404	0	0
DOMKAL BLOCK TOT :	14	80	25	2,054	38	4	2,215	24	31	33	13	7	0	108	2,323	0	4

18th ALL INDIA LIVESTOCK CENSUS, AGRICULTURE IMPLEMENTS AND MACHINERY, FISHERY STATISTICS, WEST BENGAL

Reference Date : 15.10.2007

MURSHIDABAD DISTRICT

SHEEP

NAME OF THE GRAM PANCHAYAT	Utilisation of Milk (Daily Kg.) by the Milk Producer					CROSS-BRED SHEEP							GAROLE BREED INDIGENOUS SHEEP						
	Consumed as fluid milk by the producer household (Daily Kg.)	Sold as fluid milk (Daily Kg.)			Converted into milk products (Daily Kg.)	MALE			FEMALE			Total Cross-bred Sheep (224+227)	MALE			FEMALE			Total Garole Breed Indi-genous Sheep (231+234)
		Direct to Con-sumer	Through Cooper-ative	To Middle man		Upto 6 months	6 months & above	Total Male (222+223)	Upto 6 months	6 months & above	Total Female (225+226)		Upto 6 months	6 months & above	Total Male (229+230)	Upto 6 months	6 months & above	Total Female (232+233)	
1	217	218	219	220	221	222	223	224	225	226	227	228	229	230	231	232	233	234	235
DOMKAL BLOCK																			
AZIMGANJGOLA G.P.	1189	1581	2417	793	332	0	4	4	0	10	10	14	0	0	0	2	0	2	2
BHAGIRATHPUR G.P.	322	443	3299	178	629	0	0	0	0	0	0	0	0	0	0	0	0	0	0
DHULAURI G.P.	1331	4276	4	206	242	0	0	0	0	0	0	0	0	0	0	0	0	0	0
DOMKAL G.P.	0	0	0	0	0	0	0	0	0	0	0	0	0	0	0	0	0	0	0
GARAIMARI G.P.	1190	3637	0	0	0	0	0	0	0	0	0	0	0	0	0	0	0	0	0
GHORAMARA G.P.	1495	3684	0	454	396	0	0	0	0	0	0	0	3	3	6	7	6	13	19
GORIBPUR G.P.	524	1706	1107	2	100	0	0	0	0	0	0	0	5	2	7	7	11	18	25
JITPUR G.P.	1767	6900	0	0	0	0	0	0	0	0	0	0	0	0	0	0	0	0	0
JUGINDA G.P.	1170	3672	577	126	101	0	0	0	0	0	0	0	0	23	23	29	0	29	52
JURANPUR G.P.	563	1114	1106	7	64	0	0	0	0	0	0	0	0	0	0	0	0	0	0
MADHURKUL G.P.	812	1987	1323	40	105	0	0	0	0	0	0	0	0	0	0	0	0	0	0
RAIPUR G.P.	922	2095	1457	0	0	0	0	0	0	0	0	0	0	0	0	0	0	0	0
SARANGAPUR G.P.	2195	681	3474	5	0	0	0	0	0	0	0	0	0	0	0	0	0	0	0
DOMKAL BLOCK TOT :	13,480	31,776	14,764	1,811	1,969	0	4	4	0	10	10	14	8	28	36	45	17	62	98

18th ALL INDIA LIVESTOCK CENSUS, AGRICULTURE IMPLEMENTS AND MACHINERY, FISHERY STATISTICS, WEST BENGAL

Reference Date : 15.10.2007

MURSHIDABAD DISTRICT

SHEEP

NAME OF THE GRAM PANCHAYAT	BANAPALA BREED INDIGENOUS SHEEP							OTHER BREED INDIGENOUS SHEEP (CHOTTANAGPURI, SHAHABADI ETC.)							Total Sheep
	MALE			FEMALE			Total Banapala Breed Indigenous Sheep	MALE			FEMALE			Total Other Breed Indigenous Sheep	
	Upto 6 months	6 months & above	Total Male (236+237)	Upto 6 months	6 months & above	Total Female (239+240)	(238+241)	Upto 6 months	6 months & above	Total Male (243+244)	Upto 6 months	6 months & above	Total Female (246+247)	(245+248)	(228+235+242+249)
1	236	237	238	239	240	241	242	243	244	245	246	247	248	249	250
DOMKAL BLOCK															
AZIMGANJGOLA G.P.	0	0	0	5	2	7	7	2	1	3	1	5	6	9	32
BHAGIRATHPUR G.P.	2	2	4	1	1	2	6	0	0	0	0	0	0	0	6
DHULAURI G.P.	0	0	0	0	0	0	0	0	0	0	0	0	0	0	0
DOMKAL G.P.	0	0	0	0	0	0	0	0	0	0	0	0	0	0	0
GARAIMARI G.P.	0	0	0	0	0	0	0	0	0	0	0	0	0	0	0
GHORAMARA G.P.	0	0	0	0	0	0	0	0	0	0	0	0	0	0	19
GORIBPUR G.P.	0	0	0	0	0	0	0	0	0	0	0	0	0	0	25
JITPUR G.P.	0	0	0	0	0	0	0	0	0	0	0	0	0	0	0
JUGINDA G.P.	0	0	0	0	0	0	0	0	0	0	0	0	0	0	52
JURANPUR G.P.	0	0	0	0	0	0	0	0	0	0	0	0	0	0	0
MADHURKUL G.P.	0	0	0	0	0	0	0	0	0	0	0	0	0	0	0
RAIPUR G.P.	0	0	0	0	0	0	0	0	0	0	0	0	0	0	0
SARANGAPUR G.P.	6	10	16	5	0	5	21	0	0	0	0	0	0	0	21
DOMKAL BLOCK TOT :	8	12	20	11	3	14	34	2	1	3	1	5	6	9	155

18th ALL INDIA LIVESTOCK CENSUS, AGRICULTURE IMPLEMENTS AND MACHINERY, FISHERY STATISTICS, WEST BENGAL

Reference Date : 15.10.2007

MURSHIDABAD DISTRICT

GOAT

NAME OF THE GRAM PANCHAYAT	BENGAL BREED INDIGENOUS GOAT (BLACK, WHITE, BROWN ETC.)							JAMUNAPARI BREED INDIGENOUS GOAT						
	MALE			FEMALE			Total Bengal Breed Indigenous Goat (253+256)	MALE			FEMALE			Total Jamunapari Breed Indigenous Goat (260+263)
	Under 1 year	1 year & above	Total Male (251+252)	Under 1 year	1 year & above	Total Female (254+255)		Under 1 year	1 year & above	Total Male (258+259)	Under 1 year	1 year & above	Total Female (261+262)	
1	251	252	253	254	255	256	257	258	259	260	261	262	263	264
DOMKAL BLOCK														
AZIMGANJGOLA G.P.	2386	1476	3862	2439	3337	5776	9638	31	99	130	54	104	158	288
BHAGIRATHPUR G.P.	3228	2013	5241	3437	9885	13322	18563	0	0	0	0	0	0	0
DHULAURI G.P.	6782	1523	8305	6934	6351	13285	21590	0	0	0	0	0	0	0
DOMKAL G.P.	918	1115	2033	937	2914	3851	5884	0	0	0	0	0	0	0
GARAIMARI G.P.	4690	2580	7270	4294	5676	9970	17240	0	0	0	0	0	0	0
GHORAMARA G.P.	4121	347	4468	3476	4175	7651	12119	0	0	0	0	0	0	0
GORIBPUR G.P.	2441	368	2809	3934	3581	7515	10324	0	0	0	0	0	0	0
JITPUR G.P.	8360	4976	13336	10112	11685	21797	35133	28	11	39	47	28	75	114
JUGINDA G.P.	2464	5001	7465	3032	8484	11516	18981	0	0	0	0	0	0	0
JURANPUR G.P.	2533	1583	4116	4716	7122	11838	15954	0	0	0	18	19	37	37
MADHURKUL G.P.	1914	1078	2992	3907	3261	7168	10160	0	0	0	0	0	0	0
RAIPUR G.P.	5861	1521	7382	6221	7187	13408	20790	0	0	0	0	0	0	0
SARANGAPUR G.P.	2377	1882	4259	2058	2171	4229	8488	20	17	37	14	15	29	66
DOMKAL BLOCK TOT :	48,075	25,463	73,538	55,497	75,829	131,326	204,864	79	127	206	133	166	299	505

18th ALL INDIA LIVESTOCK CENSUS, AGRICULTURE IMPLEMENTS AND MACHINERY, FISHERY STATISTICS, WEST BENGAL

Reference Date : 15.10.2007

MURSHIDABAD DISTRICT

GOAT AND HORSE

NAME OF THE GRAM PANCHAYAT	OTHER BREED INDIGENOUS GOAT (SIROHI, BARBARI, JHAKRANA ETC.)							Total Goat (257+264 +271)	MALE				FEMALE			Total Horse (276+279)
	MALE			FEMALE			Total Other Breed Indigenous Goat (267+270)		Under 3 years	3 years & above		Total Male (273+274 +275)	Under 3 years	3 years & above	Total Female (277+278)	
	Under 1 year	1 year & above	Total Male (265+266)	Under 1 year	1 year & above	Total Female (268+269)				Used for Cart	Used for Sports					
1	265	266	267	268	269	270	271	272	273	274	275	276	277	278	279	280
DOMKAL BLOCK																
AZIMGANJGOLA G.P.	2	10	12	7	23	30	42	9968	1	8	0	9	1	0	1	10
BHAGIRATHPUR G.P.	0	0	0	0	0	0	0	18563	0	0	0	0	0	0	0	0
DHULAURI G.P.	0	0	0	0	0	0	0	21590	0	2	0	2	1	0	1	3
DOMKAL G.P.	0	0	0	0	0	0	0	5884	0	0	0	0	0	0	0	0
GARAIMARI G.P.	0	0	0	0	0	0	0	17240	0	20	0	20	1	4	5	25
GHORAMARA G.P.	0	0	0	0	0	0	0	12119	0	16	0	16	0	0	0	16
GORIBPUR G.P.	0	0	0	0	0	0	0	10324	0	0	0	0	0	0	0	0
JITPUR G.P.	0	0	0	0	0	0	0	35247	0	0	0	0	0	0	0	0
JUGINDA G.P.	0	0	0	0	0	0	0	18981	1	4	0	5	1	0	1	6
JIRANPUR G.P.	223	202	425	337	960	1297	1722	17713	0	1	0	1	0	0	0	1
MADHURKUL G.P.	0	0	0	0	0	0	0	10160	0	7	0	7	1	3	4	11
RAIPUR G.P.	0	0	0	0	0	0	0	20790	1	4	0	5	0	2	2	7
SARANGAPUR G.P.	0	0	0	0	0	0	0	8554	0	0	0	0	0	0	0	0
DOMKAL BLOCK TOT :	225	212	437	344	983	1,327	1,764	207,133	3	62	0	65	5	9	14	79

18th ALL INDIA LIVESTOCK CENSUS, AGRICULTURE IMPLEMENTS AND MACHINERY, FISHERY STATISTICS, WEST BENGAL

Reference Date : 15.10.2007

MURSHIDABAD DISTRICT

PONNY, MULE, DONKEY AND CAMEL

NAME OF THE GRAM PANCHAYAT	MALE				FEMALE			Total Ponny (284+ 287)	MULE			DONKEY			CAMEL		
	Under 3 years	3 years & above		Total Male (281+ 282 +283)	Under 3 years	3 years & above	Total Female (285+ 286)		Under 3 years	3 years & above	Total Mule (289+ 290)	Under 3 years	3 years & above	Total Donkey (292+ 293)	Under 3 years	3 years & above	Total Camel (295+ 296)
		Used for Cart	Used for Sports														
1	281	282	283	284	285	286	287	288	289	290	291	292	293	294	295	296	297
DOMKAL BLOCK																	
AZIMGANJGOLA G.P.	1	3	0	4	0	2	2	6	0	0	0	0	0	0	0	0	0
BHAGIRATHPUR G.P.	0	0	0	0	0	0	0	0	0	0	0	0	0	0	0	0	0
DHULAURI G.P.	0	2	0	2	0	1	1	3	0	0	0	0	0	0	0	0	0
DOMKAL G.P.	0	0	0	0	0	0	0	0	0	0	0	0	0	0	0	0	0
GARAIMARI G.P.	0	0	0	0	2	2	4	4	0	0	0	0	0	0	0	0	0
GHORAMARA G.P.	0	0	0	0	0	0	0	0	0	0	0	0	0	0	0	0	0
GORIBPUR G.P.	0	2	0	2	0	2	2	4	0	0	0	0	0	0	0	0	0
JITPUR G.P.	0	1	0	1	0	1	1	2	0	0	0	0	0	0	0	0	0
JUGINDA G.P.	0	0	0	0	0	0	0	0	0	0	0	0	0	0	0	0	0
JURANPUR G.P.	0	2	0	2	0	2	2	4	0	0	0	0	0	0	0	0	0
MADHURKUL G.P.	0	1	0	1	0	0	0	1	0	0	0	0	0	0	0	0	0
RAIPUR G.P.	0	3	0	3	1	0	1	4	0	0	0	0	0	0	0	0	0
SARANGAPUR G.P.	0	0	0	0	0	0	0	0	0	0	0	0	0	0	0	0	0
DOMKAL BLOCK TOT :	1	14	0	15	3	10	13	28	0	0	0	0	0	0	0	0	0

18th ALL INDIA LIVESTOCK CENSUS, AGRICULTURE IMPLEMENTS AND MACHINERY, FISHERY STATISTICS, WEST BENGAL

Reference Date : 15.10.2007

MURSHIDABAD DISTRICT

PIG

NAME OF THE GRAM PANCHAYAT	CROSS-BRED PIG							GHOONGRU BREED INDIGENOUS PIG						
	MALE			FEMALE			Total Cross-bred Pig (300+303)	MALE			FEMALE			Total Ghoongru Breed Indigenous Pig (307+310)
	Below 6 months	6 months & above	Total Male (298+299)	Below 6 months	6 months & above	Total Female (301+302)		Below 6 months	6 months & above	Total Male (305+306)	Below 6 months	6 months & above	Total Female (308+309)	
1	298	299	300	301	302	303	304	305	306	307	308	309	310	311
AL BLOCK														
AZ JAGANGOLA G.P.	0	0	0	0	0	0	0	0	0	0	0	0	0	0
BHAGIRATHPUR G.P.	0	0	0	0	0	0	0	0	0	0	0	0	0	0
DHULAURI G.P.	0	0	0	0	0	0	0	0	0	0	0	0	0	0
DOMKAL G.P.	0	0	0	0	0	0	0	0	0	0	0	0	0	0
GARAIMARI G.P.	0	1	1	0	0	0	1	0	0	0	0	0	0	0
GHORAMARA G.P.	0	0	0	0	0	0	0	0	0	0	0	0	0	0
GORIBPUR G.P.	0	0	0	0	0	0	0	0	0	0	0	0	0	0
JITPUR G.P.	0	0	0	0	0	0	0	0	0	0	0	0	0	0
JUGINDA G.P.	0	0	0	0	0	0	0	0	12	12	8	0	8	20
JURANPUR G.P.	0	0	0	0	0	0	0	0	0	0	0	0	0	0
MADHUKHIL G.P.	0	0	0	0	0	0	0	0	0	0	0	0	0	0
RAIPUR G.P.	1	1	2	0	1	1	3	0	0	0	0	0	0	0
SARANGAPUR G.P.	0	0	0	0	0	0	0	0	0	0	0	0	0	0
DOMKAL BLOCK TOT :	1	2	3	0	1	1	4	0	12	12	8	0	8	20

18th ALL INDIA LIVESTOCK CENSUS, AGRICULTURE IMPLEMENTS AND MACHINERY, FISHERY STATISTICS, WEST BENGAL

Reference Date : 15.10.2007

MURSHIDABAD DISTRICT

PIG, DOG AND RABBIT

NAME OF THE GRAM PANCHAYAT	OTHER INDIGENOUS PIG							Total Pig (304+ 311+ 318)	PET DOG			OTHER (STREET) DOG			Total Dog (322+ 325)	RABBIT		
	MALE			FEMALE			Total Other Indi-genous Pig (314+ 317)		Male	Female	Total Pet Dog (320+ 321)	Male	Female	Total Other Dog (323+ 324)		Male	Female	Total Rabbit (327+ 328)
	Below 6 months	6 months & above	Total Male (312+ 313)	Below 6 months	6 months & above	Total Female (315+ 316)												
1	312	313	314	315	316	317	318	319	320	321	322	323	324	325	326	327	328	329
DOMKAL BLOCK																		
AZIMGANJGOLA G.P.	1	0	1	2	1	3	4	4	263	161	424	440	562	1002	1426	1	3	4
BHAGIRATHPUR G.P.	0	0	0	0	0	0	0	0	89	28	117	52	41	93	210	0	0	0
DHULAURI G.P.	0	0	0	0	0	0	0	0	0	0	0	231	216	447	447	0	0	0
DOMKAL G.P.	0	0	0	0	0	0	0	0	139	39	178	270	324	594	772	0	0	0
GARAIMARI G.P.	0	0	0	0	0	0	0	1	0	0	0	583	616	1199	1199	0	0	0
GHORAMARA G.P.	0	0	0	0	0	0	0	0	2	0	2	555	493	1048	1050	0	0	0
GORIBPUR G.P.	0	0	0	0	0	0	0	0	67	25	92	115	169	284	376	0	0	0
JITPUR G.P.	0	0	0	0	0	0	0	0	64	93	157	557	648	1205	1362	0	0	0
JUGINDA G.P.	0	0	0	0	0	0	0	20	8	2	10	262	224	486	496	0	0	0
JURANPUR G.P.	0	0	0	0	0	0	0	0	461	211	672	327	328	655	1327	0	0	0
MADHURKUL G.P.	0	0	0	0	0	0	0	0	7	3	10	66	64	130	140	0	0	0
RAIPUR G.P.	0	0	0	0	0	0	0	3	228	390	618	916	1601	2517	3135	0	0	0
SARANGAPUR G.P.	0	0	0	0	0	0	0	0	11	11	22	328	418	746	768	0	0	0
DOMKAL BLOCK TOT :	1	0	1	2	1	3	4	28	1,339	963	2,302	4,702	5,704	10,406	12,708	1	3	4

18th ALL INDIA LIVESTOCK CENSUS, AGRICULTURE IMPLEMENTS AND MACHINERY, FISHERY STATISTICS, WEST BENGAL

Reference Date : 15.10.2007

MURSHIDABAD DISTRICT

FOWL (COCK, HEN, CHICKEN)

NAME OF THE GRAM PANCHAYAT	FOWL (COCK, HEN, CHICKEN) (MALE+FEMALE)															
	COCK (5 months & above)					HEN (5 months & above)					DESHI CHICKEN (Below 5 months)					
	Deshi Aseel	Deshi Others	Improved White	Improved Coloured	Total Cock (330+331+332+333)	Deshi Aseel	Deshi Others	Improved White	Improved Coloured	Total Hen (335+336+337+338)	Aseel for Egg	Other for Egg	Total (340+341)	Aseel for Meat	Other for Meat	Total Deshi Chicken (343+344)
1	330	331	332	333	334	335	336	337	338	339	340	341	342	343	344	345
DOMKAL BLOCK																
AZIMGANJGOLA G.P.	629	2905	105	758	4397	1780	5082	133	763	7758	708	3868	4576	356	1177	1533
BHAGIRATHPUR G.P.	2350	1056	718	1202	5326	5794	2310	680	2320	11104	1242	766	2008	525	249	774
DHULAURI G.P.	5062	3685	0	0	8747	6897	5378	0	0	12275	2913	2772	5685	1063	3557	4620
DOMKAL G.P.	72	1898	51	42	2063	137	5237	74	39	5487	0	0	0	0	0	0
GARAIMARI G.P.	1893	4739	0	0	6632	2699	9069	0	0	11768	1342	3097	4439	507	707	1214
GHORAMARA G.P.	3076	7	0	0	3083	9516	12	0	0	9528	1895	0	1895	562	0	562
GORIBPUR G.P.	0	843	1	5	849	0	6756	0	14	6770	2	6960	6962	0	1885	1885
JITPUR G.P.	200	14545	338	263	15346	0	18887	18	72	18977	155	21053	21208	0	249	249
JUGINDA G.P.	1642	5666	1043	3814	12165	944	2970	3727	18265	25906	134	176	310	34	59	93
JURANPUR G.P.	894	1241	67	479	2681	1288	1657	26	279	3250	5741	6094	11835	595	641	1236
MADHURKUL G.P.	233	2892	4	0	3129	171	10036	0	0	10207	25	2153	2178	18	460	478
RAIPUR G.P.	1182	8499	5	87	9773	1347	17224	0	51	18622	1266	14274	15540	1017	4683	5700
SARANGAPUR G.P.	47	96	7	56	206	23	35	3	19	80	42	16	58	24	70	94
DOMKAL BLOCK TOT :	**17,280**	**48,072**	**2,339**	**6,706**	**74,397**	**30,596**	**84,653**	**4,661**	**21,822**	**141,732**	**15,465**	**61,229**	**76,694**	**4,701**	**13,737**	**18,438**

18th ALL INDIA LIVESTOCK CENSUS, AGRICULTURE IMPLEMENTS AND MACHINERY, FISHERY STATISTICS, WEST BENGAL

Reference Date : 15.10.2007

MURSHIDABAD DISTRICT

FOWL (COCK, HEN, CHICKEN) AND DRAKE,,DUCK

NAME OF THE GRAM PANCHAYAT	FOWL (COCK, HEN, CHICKEN) (MALE+FEMALE)							DRAKE, DUCK (MALE+FEMALE)					
	IMPROVED CHICKEN (Below 5 months)						Total Fowl (334+339+342+345+348+351)	Drake (6 months & above)			Duck (6 months & above)		
	White for Egg	Coloured for Egg	Total (346+347)	White for Meat	Coloured for Meat	Total Improved Chicken (349+350)		Deshi	Improved	Total Drake (353+354)	Deshi	Improved	Total Duck (356+357)
1	346	347	348	349	350	351	352	353	354	355	356	357	358
DOMKAL BLOCK													
AZIMGANJGOLA G.P.	118	458	576	115	324	439	19279	575	150	725	1559	464	2023
BHAGIRATHPUR G.P.	19	180	199	66	25	91	19502	220	30	250	75	15	90
DHULAURI G.P.	0	0	0	0	0	0	31327	2159	13	2172	4367	12	4379
DOMKAL G.P.	0	0	0	0	0	0	7550	270	0	270	872	0	872
GARABARI G.P.	0	0	0	0	0	0	24053	704	91	795	1547	192	1739
GHORAMARA G.P.	0	0	0	0	0	0	15068	1322	0	1322	4721	0	4721
GORIBPUR G.P.	0	0	0	0	0	0	16466	423	0	423	1741	0	1741
JITPUR G.P.	309	311	620	104	198	302	56702	519	34	553	1027	101	1128
JUGINDA G.P.	74	102	176	67	127	194	38844	848	419	1267	1369	436	1805
JURANPUR G.P.	434	1585	2019	334	1108	1442	22463	529	115	644	883	126	1009
MADHURKUL G.P.	0	1	1	200	0	200	16193	108	0	108	644	0	644
RAIPUR G.P.	0	0	0	0	0	0	49635	982	0	982	3231	0	3231
SARANGAPUR G.P.	1754	13922	15676	556	3095	3651	19765	59	36	95	39	11	50
DOMKAL BLOCK TOT :	2,708	16,559	19,267	1,442	4,877	6,319	336,847	8,718	888	9,606	22,075	1,357	23,432

18th ALL INDIA LIVESTOCK CENSUS, AGRICULTURE IMPLEMENTS AND MACHINERY, FISHERY STATISTICS, WEST BENGAL

Reference Date : 15.10.2007

MURSHIDABAD DISTRICT

DUCK, TURKEY

NAME OF THE GRAM PANCHAYAT	DUCKLING (MALE+FEMALE)							TURKEY			Quail	Other Poultry Birds	Total Poultry Birds (352+365+368+369+370)
	DUCKLING (Belows 6 month)						Total Duck (355+358+361+364)	Male	Female	Total Turkey (366+367)			
	Deshi for Egg	Deshi for Meat	Total Deshi Duckling (359+360)	Improved for Egg	Improved for Meat	Total Improved Duckling (362+363)							
1	359	360	361	362	363	364	365	366	367	368	369	370	371
DOMKAL BLOCK													
AZIMGANJGOLA G.P.	50	40	90	40	37	77	2915	0	0	0	0	0	22194
BHAGIRATHPUR G.P.	120	20	140	10	2	12	492	0	0	0	0	0	19994
DHULAURI G.P.	1606	88	1694	0	0	0	8245	0	0	0	0	0	39572
DOMKAL G.P.	0	0	0	0	0	0	1142	0	0	0	0	0	8692
GARAIMARI G.P.	238	69	307	69	21	90	2931	0	0	0	0	0	26984
GHORAMARA G.P.	361	127	488	0	0	0	6531	0	0	0	0	0	21599
GORIBPUR G.P.	0	0	0	0	0	0	2164	0	0	0	0	0	18630
JITPUR G.P.	1670	813	2483	189	60	249	4413	0	0	0	0	0	61115
JUGIHDA G.P.	14	9	23	10	11	21	3116	0	0	0	0	0	41960
JURANPUR G.P.	2481	716	3197	1113	414	1527	6377	0	0	0	0	2453	31293
MADHURKUL G.P.	0	0	0	0	0	0	752	0	0	0	0	0	16945
RAIPUR G.P.	34	2	36	0	0	0	4249	0	0	0	0	9	53893
SARANGAPUR G.P.	3118	1433	4551	60	26	86	4782	0	0	0	0	0	24547
DOMKAL BLOCK TOT :	9,692	3,317	13,009	1,491	571	2,062	48,109	0	0	0	0	2,462	387,418

18th ALL INDIA LIVESTOCK CENSUS, AGRICULTURE IMPLEMENTS AND MACHINERY, FISHERY STATISTICS, WEST BENGAL

Reference Date : 15.10.2007

MURSHIDABAD DISTRICT

AGRICULTURAL IMPLEMENTS AND MACHINERY

NAME OF THE GRAM PANCHAYAT	ANIMAL OPERATED IMPLEMENTS														
	No. of Wooden Plough					No. of Steel Plough					No. of Cultivator				
	Utilised more than 100 days/ year	Utilised between 50 to 100 days/ year	Utilised less than 50 days/ year	Not Utilised	Total (372+373+ 374+375)	Utilised more than 100 days/ year	Utilised between 50 to 100 days/ year	Utilised less than 50 days/ year	Not Utilised	Total (377+378+ 379+380)	Utilised more than 100 days/ year	Utilised between 50 to 100 days/ year	Utilised less than 50 days/ year	Not Utilised	Total (382+383+ 384+385)
1	372	373	374	375	376	377	378	379	380	381	382	383	384	385	386
DOMKAL BLOCK															
AZIMGANGOLA G.P.	67	205	168	27	467	1	4	8	3	16	0	0	5	0	5
BHAGIRATHPUR G.P.	30	30	9	0	69	0	0	0	0	0	0	0	0	0	0
DHULAURI G.P.	651	154	404	203	1412	0	0	0	0	0	0	0	0	0	0
DOMKAL G.P.	199	0	0	0	199	0	0	0	0	0	0	0	0	0	0
GARAIMARI G.P.	189	337	35	4	565	0	0	0	0	0	0	2	0	0	2
GHORAMARA G.P.	21	285	13	0	319	0	0	0	0	0	0	0	0	0	0
GORIBPUR G.P.	243	14	0	0	257	2	0	0	0	2	0	0	0	0	0
JITPUR G.P.	765	6	0	0	771	0	0	0	0	0	0	0	0	0	0
JUGINDA G.P.	3	596	4	0	603	0	0	0	0	0	0	0	0	0	0
JURANPUR G.P.	399	6	0	0	405	0	0	0	0	0	0	0	0	0	0
MADHURKUL G.P.	97	302	2	0	401	0	0	0	0	0	0	0	0	0	0
RAIPUR G.P.	242	0	188	0	430	0	0	0	0	0	0	0	0	0	0
SARANGAPUR G.P.	207	539	36	1	783	2	0	0	0	2	0	0	0	0	0
DOMKAL BLOCK TOT :	3,113	2,474	859	235	6,681	5	4	8	3	20	0	2	5	0	7

18th ALL INDIA LIVESTOCK CENSUS, AGRICULTURE IMPLEMENTS AND MACHINERY, FISHERY STATISTICS, WEST BENGAL

Reference Date : 15.10.2007

MURSHIDABAD DISTRICT

AGRICULTURAL IMPLEMENTS AND MACHINERY

NAME OF THE GRAM PANCHAYAT	ANIMAL OPERATED IMPLEMENTS														
	No. of Disc Harrow					No. of Seed-cum-Fertiliser Drill					No. of Leveller				
	Utilised more than 100 days/ year	Utilised between 50 to 100 days/ year	Utilised less than 50 days/ year	Not Utilised	Total (387+388+ 389+390)	Utilised more than 100 days/ year	Utilised between 50 to 100 days/ year	Utilised less than 50 days/ year	Not Utilised	Total (392+393+ 394+395)	Utilised more than 100 days/ year	Utilised between 50 to 100 days/ year	Utilised less than 50 days/ year	Not Utilised	Total (397+398+ 399+400)
1	387	388	389	390	391	392	393	394	395	396	397	398	399	400	401
DOMKAL BLOCK															
AZIMGANJGOLA G.P.	1	1	0	0	2	0	3	0	0	3	64	217	163	25	469
BHAGIRATHPUR G.P.	0	0	0	0	0	0	0	0	0	0	37	40	1	0	78
DHULAURI G.P.	0	0	0	0	0	0	0	0	0	0	648	120	444	194	1406
DOMKAL G.P.	0	0	0	0	0	0	0	0	0	0	199	0	0	0	199
GARAIMARI G.P.	1	13	1	0	15	0	0	0	0	0	199	333	0	0	532
GHORAMARA G.P.	0	0	0	0	0	0	0	0	0	0	23	270	29	2	324
GORIBPUR G.P.	0	0	0	0	0	0	0	0	0	0	231	27	0	0	258
JITPUR G.P.	0	0	0	0	0	0	0	0	0	0	765	6	0	0	771
JUGINDA G.P.	0	0	0	0	0	0	0	0	0	0	2	613	0	0	615
JURANPUR G.P.	0	0	0	0	0	0	0	0	0	0	399	6	0	0	405
MADHURKUL G.P.	0	0	0	0	0	0	0	0	0	0	97	302	2	0	401
RAIPUR G.P.	0	0	0	0	0	0	0	0	0	0	242	0	188	0	430
SARANGAPUR G.P.	0	0	0	0	0	0	0	5	0	5	91	635	34	1	761
DOMKAL BLOCK TOT :	2	14	1	0	17	0	3	5	0	8	2,997	2,569	861	222	6,649

18th ALL INDIA LIVESTOCK CENSUS, AGRICULTURE IMPLEMENTS AND MACHINERY, FISHERY STATISTICS, WEST BENGAL

Reference Date : 15.10.2007

MURSHIDABAD DISTRICT

AGRICULTURAL IMPLEMENTS AND MACHINERY

NAME OF THE GRAM PANCHAYAT	ANIMAL OPERATED IMPLEMENTS														
	No. of Wet Land Puddler					No. of Sugarcane Crusher					No. of Animal Cart				
	Utilised more than 100 days/ year	Utilised between 50 to 100 days/ year	Utilised less than 50 days/ year	Not Utilised	Total (402+403+ 404+405)	Utilised more than 100 days/ year	Utilised between 50 to 100 days/ year	Utilised less than 50 days/ year	Not Utilised	Total (407+408+ 409+410)	Utilised more than 100 days/ year	Utilised between 50 to 100 days/ year	Utilised less than 50 days/ year	Not Utilised	Total (412+413+ 414+415)
1	402	403	404	405	406	407	408	409	410	411	412	413	414	415	416
DOMKAL BLOCK															
AZIMGANJGOLA G.P.	6	3	8	1	18	0	0	0	0	0	5	57	174	12	248
BHAGIRATHPUR G.P.	0	0	0	0	0	0	0	0	0	0	0	6	46	9	61
DHULAURI G.P.	0	0	0	0	0	0	0	0	0	0	290	8	263	54	615
DOMKAL G.P.	0	0	0	0	0	0	0	0	0	0	199	0	0	0	199
GARAIMARI G.P.	1	1	0	0	2	0	0	0	0	0	6	29	17	0	52
GHORAMARA G.P.	0	51	271	2	324	0	0	0	0	0	0	33	266	25	324
GORIBPUR G.P.	0	2	1	0	3	0	0	0	0	0	95	63	2	0	160
JITPUR G.P.	0	0	0	0	0	0	0	0	0	0	0	1	458	0	459
JUGINDA G.P.	0	0	0	0	0	0	0	0	0	0	0	294	285	0	579
JURANPUR G.P.	0	0	0	0	0	0	0	0	0	0	373	9	0	0	382
MADHURKUL G.P.	0	0	0	0	0	0	0	0	0	0	4	301	0	0	305
RAIPUR G.P.	0	242	0	0	242	0	0	0	0	0	0	105	182	0	287
SARANGAPUR G.P.	1	1	1	3	6	0	0	0	0	0	3	78	431	36	548
DOMKAL BLOCK TOT :	8	300	281	6	595	0	0	0	0	0	975	984	2,124	136	4,219

18th ALL INDIA LIVESTOCK CENSUS, AGRICULTURE IMPLEMENTS AND MACHINERY, FISHERY STATISTICS, WEST BENGAL

Reference Date : 15.10.2007

MURSHIDABAD DISTRICT

AGRICULTURAL IMPLEMENTS AND MACHINERY

NAME OF THE GRAM PANCHAYAT	ANIMAL OPERATED IMPLEMENTS										EQUIPMENT FOR LIVESTOCK AND POULTRY							
	No. of Ghanis					No. of Water Lifting Devices					Incubators/ Breeders	Milking Machine	Baler	Hay Harvest Machine		Chaff Cutter		
	Utilised more than 100 days/ year	Utilised between 50 to 100 days/ year	Utilised less than 50 days/ year	Not Utilised	Total (417+ 418+ 419+ 420)	Utilised more than 100 days/ year	Utilised between 50 to 100 days/ year	Utilised less than 50 days/ year	Not Utilised	Total (422+ 423+ 424+ 425)				Straw Reaper	Forage Harvester	Manually Operated	Animal Operated	Power Operated
1	417	418	419	420	421	422	423	424	425	426	427	428	429	430	431	432	433	434
DOMKAL BLOCK																		
AZIMGANJGOLA G.P.	0	3	7	2	12	0	119	278	10	407	0	0	0	338	2	1168	5	36
BHAGIRATHPUR G.P.	0	0	0	0	0	0	0	0	0	0	0	0	0	0	0	0	0	4
DHULAURI G.P.	0	0	0	0	0	694	0	0	0	694	0	0	0	0	0	0	0	0
DOMKAL G.P.	0	0	0	0	0	0	0	0	0	0	0	0	0	0	0	0	0	0
GARAIMARI G.P.	4	0	0	0	4	0	11	1	0	12	0	0	0	149	0	2957	0	0
GHORAMARA G.P.	0	0	0	0	0	0	0	0	0	0	0	0	0	227	0	6814	0	0
GORIBPUR G.P.	3	0	0	0	3	424	14	0	0	438	0	0	0	3	0	1608	0	0
JITPUR G.P.	2	0	0	2	4	0	0	0	0	0	0	0	0	0	0	0	0	501
JUGINDA G.P.	0	[illegible]	0	0	0	0	0	19	2	21	0	0	0	0	0	25	0	0
JURANPUR G.P.	0	0	0	0	0	0	0	0	0	0	0	0	0	62	0	496	0	0
MADHURKUL G.P.	0	1	0	0	0	0	0	0	0	0	0	0	0	16	0	451	0	0
RAIPUR G.P.	0	0	0	0	0	0	0	0	0	0	0	0	0	0	0	0	0	0
SARANGAPUR G.P.	3	0	0	0	3	318	471	438	141	1368	0	0	0	0	0	306	0	2
DOMKAL BLOCK TOT :	12	3	7	4	26	1,436	615	736	153	2,940	0	0	0	795	2	13,825	5	543

18th ALL INDIA LIVESTOCK CENSUS, AGRICULTURE IMPLEMENTS AND MACHINERY, FISHERY STATISTICS, WEST BENGAL

Reference Date : 15.10.2007

MURSHIDABAD DISTRICT

FISHERY STATISTICS

NAME OF THE GRAM PANCHAYAT	No. of Household engaged in Fishing Activity						No. of Members in the Fishery Household				No. of members Engaged in actual operation of fishing activity			
	Nature of Fishing Activity		Type of Fishing Activity								Full Time		Part Time	
	Inland	Marine	Mainly Fish Capture	Mainly Seed Culture	Allied e.g. Pealing, Marketing, Processing etc.	Others	Male	Female	Children	Total (441+442+443)	Male	Female	Male	Female
1	435	436	437	438	439	440	441	442	443	444	445	446	447	448
DOMKAL BLOCK														
AZIMGANJGOLA G.P.	5	0	5	0	0	8	15	13	8	36	4	0	0	0
BHAGIRATHPUR G.P.	0	0	0	0	0	0	215	178	54	447	45	49	0	0
DHULAURI G.P.	7	0	7	0	0	0	15	14	10	39	9	0	6	0
DOMKAL G.P.	0	0	0	0	0	0	0	0	0	0	0	0	0	0
GARAIMARI G.P.	0	0	0	0	0	0	0	0	0	0	0	0	0	0
GHORAMARA G.P.	0	0	0	0	0	0	0	0	0	0	0	0	0	0
GORIBPUR G.P.	13	0	0	0	1	6	28	29	13	70	7	0	0	6
JITPUR G.P.	0	0	0	0	0	0	0	0	0	0	0	0	0	0
JUGINDA G.P.	3	0	0	0	0	0	0	0	0	0	0	0	0	0
JURANPUR G.P.	101	0	113	0	8	0	125	150	113	388	71	0	34	0
MADHURKUL G.P.	143	0	143	0	0	0	171	158	178	507	158	0	0	0
RAIPUR G.P.	37	0	19	0	21	20	118	00	58	276	0	0	60	0
SARANGAPUR G.P.	0	0	28	0	3	0	42	44	50	136	0	0	0	0
DOMKAL BLOCK TOT :	309	0	315	0	33	34	729	686	484	1,899	294	49	100	6

18th ALL INDIA LIVESTOCK CENSUS, AGRICULTURE IMPLEMENTS AND MACHINERY, FISHERY STATISTICS, WEST BENGAL

Reference Date : 15.10.2007

MURSHIDABAD DISTRICT

FISHERY STATISTICS

NAME OF THE GRAM PANCHAYAT	No. of members Engaged in other occupation of fishing activities										No. of Household of main source of waterbody in which fishing done				
	Marketing of Fish		Repairing / Mending of Nets		Fish Hatchery		Ornamental Fishing		Others						
	Male	Female	Male	Female	Male	Female	Male	Female	Male	Female	Aquaculture ponds and tank	Brackish water impounds	Water logged areas	Large irrigation tanks	Reservoirs & check dams
1	449	450	451	452	453	454	455	456	457	458	459	460	461	462	463
DOMKAL BLOCK															
AZIMGANJGOLA G.P.	4	0	2	0	0	0	0	0	0	0	0	0	0	0	4
BHAGIRATHPUR G.P.	65	5	90	40	0	0	0	0	0	0	0	0	0	0	0
DHULAURI G.P.	0	0	13	0	0	0	0	0	0	0	0	0	0	0	0
DOMKAL G.P.	0	0	0	0	0	0	0	0	0	0	0	0	0	0	0
GARAIMARI G.P.	0	0	0	0	0	0	0	0	0	0	0	0	0	0	0
GHORAMARA G.P.	0	0	0	0	0	0	0	0	0	0	0	0	0	0	0
GORIBPUR G.P.	9	0	6	0	0	0	0	0	0	4	4	0	0	0	0
JITPUR G.P.	0	0	0	0	0	0	0	0	0	0	0	0	0	0	0
JUGINDA G.P.	0	0	0	0	0	0	0	0	0	0	0	0	0	0	0
JURANPUR G.P.	27	0	16	38	0	0	0	0	0	15	75	0	0	0	0
MADHURKUL G.P.	42	0	0	0	0	0	0	0	0	0	0	0	0	0	0
RAIPUR G.P.	72	2	18	12	0	0	0	0	0	0	0	0	0	0	0
SARANGAPUR G.P.	0	0	8	4	0	0	0	0	0	0	0	0	0	0	0
DOMKAL BLOCK TOT :	219	7	153	94	0	0	0	0	0	19	79	0	0	0	4

18th ALL INDIA LIVESTOCK CENSUS, AGRICULTURE IMPLEMENTS AND MACHINERY, FISHERY STATISTICS, WEST BENGAL

Reference Date : 15.10.2007

MURSHIDABAD DISTRICT

FISHERY STATISTICS

NAME OF THE GRAM PANCHAYAT	No. of Household of main source of waterbody in which fishing done												
				Typewise		Locationwise			Ownershipwise				
	Rivers	Lakes/ oxbow lakes/ meanders channels/ scars	Marine resources i.e. sea	Perrenial waterbody	Seasonal waterbody	Located within the Mouza/Ward	At distance less than 5 Km.	At distance more than 5 Km.	Owned by fisherman household	Owned by Gram Panchayat	Owned by the Govt.	Owned by cooperative society	Owned by other individuals
1	464	465	466	467	468	469	470	471	472	473	474	475	476
DOMKAL BLOCK													
AZIMGANJGOLA G.P.	1	0	0	3	4	0	2	0	0	0	7	0	0
BHAGIRATHPUR G.P.	60	0	0	120	0	50	0	0	0	0	150	0	0
DHULAURI G.P.	0	7	0	6	0	6	1	0	0	0	0	7	0
DOMKAL G.P.	0	0	0	0	0	0	0	0	0	0	0	0	0
GARAIMARI G.P.	0	0	0	0	0	0	0	0	0	0	0	0	0
GHORAMARA G.P.	0	0	0	0	0	0	0	0	0	0	0	0	0
GORIBPUR G.P.	9	0	0	13	0	0	0	0	0	0	0	0	0
JITPUR G.P.	0	0	0	0	0	0	0	0	0	0	0	0	0
JUGINDA G.P.	0	0	0	41	52	0	0	0	0	3	2	0	0
JURANPUR G.P.	25	0	0	94	6	57	22	12	16	10	0	0	94
MADHURKUL G.P.	143	0	0	143	0	102	41	0	0	0	0	143	0
RAIPUR G.P.	43	0	0	0	0	20	26	0	0	0	0	39	0
SARANGAPUR G.P.	21	0	0	3	0	0	0	0	0	0	22	0	3
DOMKAL BLOCK TOT :	302	7	0	423	62	235	92	12	16	13	181	189	97

18th ALL INDIA LIVESTOCK CENSUS, AGRICULTURE IMPLEMENTS AND MACHINERY, FISHERY STATISTICS, WEST BENGAL

Reference Date : 15.10.2007

MURSHIDABAD DISTRICT

FISHERY STATISTICS AND FODDER AREA

NAME OF THE GRAM PANCHAYAT	No. Fishing Crafts		No. of Fishing Gears							Area under Fodder Crops (Cottah)		
	Moto-rised	Non-moto-rised	Drag Nets	Hook & Lines	Cast Nets	Gill Nets	Set barriers	Trawl Nets	Others	Kharif	Rabi	Total (486+487)
1	477	478	479	480	481	482	483	484	485	486	487	488
DOMKAL BLOCK												
AZIMGANJGOLA G.P.	0	1	3	0	4	2	0	0	0	2621	3016	5637
BHAGIRATHPUR G.P.	4	4	14	0	15	123	0	17	0	3011	2001	5012
DHULAURI G.P.	0	2	5	0	1	125	0	0	6	6176	6256	12432
DOMKAL G.P.	0	0	0	0	0	0	0	0	0	0	0	0
GARAIMARI G.P.	0	0	0	0	0	0	0	0	0	3365	3365	6730
GHORAMARA G.P.	0	0	0	0	0	0	0	0	0	7289	5766	13055
GORIBPUR G.P.	0	0	0	0	13	0	0	0	13	6043	6064	12107
JITPUR G.P.	0	0	0	0	0	0	0	0	0	4348	4120	8468
JUGINDA G.P.	0	0	16	0	4	44	47	2	6	14582	19009	33591
JURANPUR G.P.	0	36	33	62	53	490	7	25	0	3671	1935	5606
MADHURKUL G.P.	0	30	0	0	28	88	0	34	0	2649	3740	6389
RAIPUR G.P.	0	11	11	0	12	21	0	5	20	3728	3728	7456
SARANGAPUR G.P.	0	0	15	278	65	934	38	15	7	5908	6558	12466
DOMKAL BLOCK TOT :	4	84	97	340	195	1,827	92	98	52	63,391	65,558	128,949

MURSHIDABAD DISTRICT

JERSEY / HOLSTEIN / OTHER CROSS-BRED / INDIGENOUS CATTLE / BUFFALO

NAME OF THE MOUZA (J.L. No.)	Female Jersey Cross-bred (Over 2½ year)			Total Jersey Cross-bred Cattle	Female Holstein Cross-bred (Over 2½ year)			Total Holstein Cross-bred Cattle	Female Other Cross-bred (Over 2½ year)			Total Other Cross-bred Cattle	Total Cross-bred Cattle	Female Indigenous Cattle (Over 3 year)			Total Bengal/ Non-des. Indigenous Cattle	Total Indigenous Cattle	Female Buffalo (Over 3 year)			Total Buffalo
	In milk	Dry	Not yet calved		In milk	Dry	Not yet calved		In milk	Dry	Not yet calved			In milk	Dry	Not yet calved			In milk	Dry	Not yet calved	
	1	2	3	4	5	6	7	8	9	10	11	12	13	14	15	16	17	18	19	20	21	22
DOMKAL BLOCK : DOMKAL SUBDIVISION																						
AZIMGANJGOLA GRAM PANCHAYAT																						
AZIMGANJAGOLA (039)	58	17	7	213	22	0	0	41	17	0	0	32	286	97	21	4	218	277	1	0	0	15
BHATSALA (035)	107	17	1	319	14	2	2	62	26	3	0	55	436	70	7	0	232	255	3	0	0	48
JAYRAMPUR (040)	79	32	0	235	0	0	0	0	2	12	0	16	251	46	5	0	229	229	0	0	0	28
MAHABIB NAGAR (014)	47	14	0	281	0	0	0	0	0	0	0	0	281	59	46	0	561	580	1	1	2	15
MANIK NAGAR (041)	61	18	9	283	2	0	0	9	11	7	5	86	378	51	34	13	384	391	0	0	0	7
RAMNA ETBARNAGAR BASANTAPUR (038)	45	52	6	584	12	0	0	19	0	0	0	1	604	112	79	7	747	764	0	0	0	31
SHAMBHU NAGAR (013)	37	23	13	154	0	0	0	0	0	0	0	0	154	22	0	11	121	121	0	0	0	4
AZIMGANJGOLA G.P. TOTAL :	534	173	36	2069	50	2	2	131	56	22	5	190	2390	457	192	35	2492	2617	5	1	2	140
BHAGIRATHPUR GRAM PANCHAYAT																						
BHAGIRATHPUR (046)	248	153	22	1059	46	34	6	246	2	2	0	8	1313	33	24	8	164	334	4	2	2	61
CHAR BALIDIAR (047)	0	0	0	0	0	0	0	0	0	0	0	0	0	0	0	0	0	0	0	0	0	0
CHAR SALIKADAHA (052)	34	6	7	114	3	1	1	10	4	6	0	26	150	5	2	2	23	40	0	0	0	16
SHIBNAGAR LASKARPUR (049)	359	211	42	1600	45	18	8	218	2	4	0	18	1836	103	63	20	449	765	4	2	0	210
BHAGIRATHPUR G.P. TOTAL :	641	370	71	2773	94	53	15	474	8	12	0	52	3299	141	89	30	636	1139	8	4	2	287
DHULAURI GRAM PANCHAYAT																						
BAJRAPTI PAIKMARI (022)	46	54	0	352	0	0	0	0	0	0	0	0	352	19	35	0	112	192	0	0	0	0
DASER CHAK (019)	41	37	3	498	0	0	0	0	0	0	0	0	498	267	145	8	592	1276	0	0	0	0
DEBOTTAR LAKSHMINARAYANPUR (024)	19	7	0	177	1	0	0	49	0	0	0	0	226	148	62	0	303	677	0	0	0	54
DHULAURI (017)	90	68	5	904	0	0	0	0	0	0	0	0	904	361	217	16	1080	2030	0	0	0	0
GOKUL CHAK (021)	71	54	28	600	0	0	0	0	0	0	0	0	600	214	140	81	717	1495	0	0	0	0
JOT KANAI (020)	27	15	0	270	0	0	0	7	0	0	0	0	277	234	88	0	571	1341	0	0	0	38
PAIKMARI (018)	72	84	2	629	0	0	0	0	0	0	0	0	629	69	64	0	371	634	0	0	0	0
PAR RAGHUNATHPUR (023)	37	11	0	306	1	0	0	29	0	0	0	0	335	262	117	0	707	1461	3	4	0	48
RADHAKANTAPUR (016)	11	2	0	229	1	1	0	32	0	0	0	0	261	152	81	0	553	1136	0	0	0	6
DHULAURI G.P. TOTAL :	414	332	38	3965	3	1	0	117	0	0	0	0	4082	1726	949	105	5006	10242	3	4	0	138
DOMKAL GRAM PANCHAYAT																						
BAGHARPUR RAMNA (011)	121	26	4	382	0	0	0	0	0	0	0	0	382	281	106	42	1502	1502	0	2	3	40
BAJITPUR (012)	46	14	2	190	0	0	0	0	0	0	0	0	190	71	30	2	362	362	0	0	0	0
DOMKAL (042)	52	12	0	198	0	0	0	0	0	0	0	0	198	85	27	7	479	479	0	0	0	16
HETAMPUR (010)	19	5	0	67	0	0	0	0	0	0	0	0	67	34	5	2	150	150	0	0	0	0
LAKSHMINATHPUR (043)	113	25	2	365	0	0	0	0	0	0	0	0	365	274	53	13	1504	1504	0	0	0	18
MASIMPUR (009)	31	6	0	100	0	0	0	0	0	0	0	0	100	35	8	5	197	197	0	0	0	0
DOMKAL G.P. TOTAL :	382	88	8	1302	0	0	0	0	0	0	0	0	1302	780	229	71	4194	4194	0	2	3	74
GARADHARI GRAM PANCHAYAT																						
AMINABAD (P) (077)	59	26	1	275	0	0	0	0	0	0	0	0	275	42	39	0	416	416	0	0	0	26

(P) - Part Mouza i.e., Mouza appears in more than one Gram Panchayat

MURSHIDABAD DISTRICT

JERSEY / HOLSTEIN / OTHER CROSS-BRED / INDIGENOUS CATTLE / BUFFALO

NAME OF THE MOUZA (J.L. No.)	Female Jersey Cross-bred (Over 2½ year)			Total Jersey Cross-bred Cattle	Female Holstein Cross-bred (Over 2½ year)			Total Holstein Cross-bred Cattle	Female Other Cross-bred (Over 2½ year)			Total Other Cross-bred Cattle	Total Cross-bred Cattle	Female Indigenous Cattle (Over 3 year)			Total Bengal/ Non-des. Indigenous Cattle	Total Indigenous Cattle	Female Buffalo (Over 3 year)			Total Buffalo
	In milk	Dry	Not yet calved		In milk	Dry	Not yet calved		In milk	Dry	Not yet calved			In milk	Dry	Not yet calved			In milk	Dry	Not yet calved	
	1	2	3	4	5	6	7	8	9	10	11	12	13	14	15	16	17	18	19	20	21	22
DOMKAL BLOCK : DOMKAL SUBDIVISION																						
GARABARI GRAM PANCHAYAT																						
GARABARI (P) (081)	156	76	0	702	0	0	0	0	0	0	0	0	702	149	108	0	1006	1006	0	0	0	43
HARI SANKARPUR (087)	72	69	0	517	0	0	0	0	0	0	0	0	517	61	110	0	770	770	0	0	0	24
KRICHESWRA (082)	36	18	0	180	1	2	0	6	0	0	0	0	186	25	24	0	313	313	0	0	0	22
MOHANPUR (085)	39	12	0	245	0	0	0	0	0	0	0	0	245	41	0	0	467	467	0	1	0	9
SARADIAR (083)	132	69	8	845	0	0	0	0	0	0	0	0	845	95	78	9	823	823	0	0	0	14
SRIKRISHNAPUR (084)	86	54	4	431	0	0	0	0	0	0	0	0	431	49	53	1	419	419	0	0	0	22
GARABARI G.P. TOTAL :	**500**	**324**	**13**	**3195**	**1**	**2**	**0**	**6**	**0**	**0**	**0**	**0**	**3201**	**462**	**412**	**10**	**4214**	**4214**	**0**	**1**	**0**	**160**
GHORAMARA GRAM PANCHAYAT																						
CHAR MOHENPUR (080)	113	49	7	675	0	0	0	0	0	0	0	0	675	170	83	8	765	772	0	0	0	34
GARABARI (P) (081)	363	117	1	1720	9	1	0	30	0	0	0	0	1750	438	193	6	1730	1809	0	0	0	73
MAHENPUR (079)	158	45	4	817	0	0	0	0	0	0	0	0	817	233	98	7	1021	1029	0	0	0	22
GHORAMARA G.P. TOTAL :	**634**	**211**	**12**	**3212**	**9**	**1**	**0**	**30**	**0**	**0**	**0**	**0**	**3242**	**841**	**374**	**21**	**3516**	**3610**	**0**	**0**	**0**	**129**
GOBINPUR GRAM PANCHAYAT																						
CHANDPUR (058)	99	121	2	535	0	0	0	0	0	0	0	0	535	12	11	0	88	101	0	0	0	30
CHAK JITPUR (061)	33	33	0	170	0	0	0	0	0	0	0	0	170	15	20	0	63	75	0	0	0	0
GARIBPUR (P) (057)	257	249	11	1352	0	0	0	0	0	0	0	0	1352	25	22	0	396	421	1	0	0	95
PARDIAR (059)	92	131	3	564	0	0	0	0	0	0	0	0	564	10	17	0	191	191	0	0	0	28
GOBINPUR G.P. TOTAL :	**481**	**534**	**16**	**2621**	**0**	**0**	**0**	**0**	**0**	**0**	**0**	**0**	**2621**	**62**	**70**	**0**	**738**	**788**	**1**	**0**	**0**	**153**
JITPUR GRAM PANCHAYAT																						
JITPUR (015)	352	155	5	1813	13	3	0	73	4	0	0	34	1920	440	203	4	2573	2573	5	1	0	50
TARAF RASULPUR PATHIPARA (025)	479	243	31	2872	77	35	7	435	58	45	2	405	3712	739	385	63	4352	4519	4	0	0	95
JITPUR G.P. TOTAL :	**831**	**398**	**36**	**4685**	**90**	**38**	**7**	**508**	**62**	**45**	**2**	**439**	**5632**	**1179**	**588**	**67**	**6925**	**7092**	**9**	**1**	**0**	**145**
JUGINDA GRAM PANCHAYAT																						
AMINABAD (P) (077)	148	102	1	979	0	0	0	0	0	0	0	9	988	92	43	2	944	965	0	0	0	56
CHAK BHIKHARI (033)	5	7	0	34	0	0	0	0	0	0	0	0	34	10	11	1	122	125	0	0	0	4
DAKSHIN NAGAR (075)	39	25	4	166	0	0	0	0	0	0	0	0	166	63	65	5	564	568	0	0	0	16
GOBINDAPUR (034)	73	38	0	282	0	0	0	0	0	0	0	0	282	30	23	1	247	247	0	0	0	0
JHAUBARIA (076)	57	33	0	295	0	0	0	0	0	0	0	0	295	43	25	0	508	508	0	0	0	0
JUGINDA (P) (074)	87	47	6	468	0	0	0	0	0	0	0	0	468	173	113	7	1455	1458	0	0	0	2
MAMUDPUR (032)	60	36	0	326	0	0	0	0	0	0	0	0	326	35	24	0	327	329	0	0	0	4
SEKHALIPARA (027)	50	24	2	252	0	0	0	0	0	0	0	0	252	99	69	2	697	716	0	0	0	22
JUGINDA G.P. TOTAL :	**519**	**312**	**13**	**2802**	**0**	**0**	**0**	**0**	**0**	**0**	**0**	**9**	**2811**	**545**	**373**	**18**	**4864**	**4916**	**0**	**0**	**0**	**104**
JURANPUR GRAM PANCHAYAT																						
BIL BAMAS (065)	4	7	6	33	5	8	0	28	0	1	0	1	62	0	0	0	0	0	0	0	0	0
CHARU NAGAR (063)	16	30	16	125	3	3	2	14	0	0	0	0	139	0	2	0	2	13	0	0	0	14

(P) - Part Mouza i.e., Mouza appears in more than one Gram Panchayat

MURSHIDABAD DISTRICT

JERSEY / HOLSTEIN / OTHER CROSS-BRED / INDIGENOUS CATTLE / BUFFALO

NAME OF THE MOUZA (J.L. No.)	Female Jersey Cross-bred (Over 2½ year)			Total Jersey Cross-bred Cattle	Female Holstein Cross-bred (Over 2½ year)			Total Holstein Cross-bred Cattle	Female Other Cross-bred (Over 2½ year)			Total Other Cross-bred Cattle	Total Cross-bred Cattle	Female Indigenous Cattle (Over 3 year)			Total Bengal/ Non-des. Indigenous Cattle	Total Indigenous Cattle	Female Buffalo (Over 3 year)			Total Buffalo
	In milk	Dry	Not yet calved		In milk	Dry	Not yet calved		In milk	Dry	Not yet calved			In milk	Dry	Not yet calved			In milk	Dry	Not yet calved	
	1	2	3	4	5	6	7	8	9	10	11	12	13	14	15	16	17	18	19	20	21	22
DOMKAL BLOCK : DOMKAL SUBDIVISION																						
JURANPUR GRAM PANCHAYAT																						
GARIBPUR (P) (057)	40	40	9	276	0	0	0	12	4	1	0	17	305	25	41	19	168	249	3	0	0	33
JURANPUR (067)	209	127	78	971	1	2	4	12	4	1	0	14	997	32	17	3	82	190	0	0	0	54
KALYANPUR (068)	35	26	1	161	0	0	0	3	0	2	0	4	168	7	1	0	0	53	0	0	0	4
KUSBARIA (069)	173	197	35	780	4	3	0	16	5	5	0	25	821	4	0	0	79	87	0	0	0	46
PIROJPUR (070)	27	59	17	257	2	11	6	40	0	0	0	0	297	8	19	5	0	124	0	0	0	34
JURANPUR G.P. TOTAL :	504	486	162	2603	15	27	12	125	13	10	0	61	2789	76	80	27	331	716	3	0	0	185
MAHISHKHIL GRAM PANCHAYAT																						
BAGDANGA (072)	57	32	7	211	4	2	0	11	42	10	2	161	383	5	2	2	122	129	0	0	0	10
BRINDABANPUR CHAK (050)	33	20	1	137	0	0	0	0	39	22	0	136	273	4	1	1	83	85	0	0	0	60
JAGINDA (P) (074)	47	19	7	177	2	0	0	6	27	25	3	117	300	11	2	2	173	179	0	0	0	28
MADHUR KOL (071)	136	64	18	378	1	0	0	2	48	23	5	157	529	4	1	0	26	28	0	0	0	8
SAHDAL PUR (051)	103	43	6	364	1	1	0	6	115	49	0	337	707	4	1	3	127	136	0	0	0	94
SULTANPUR (073)	80	35	15	281	2	1	1	5	62	23	6	206	492	10	8	0	220	223	0	0	0	36
MAHISHKHIL G.P. TOTAL :	456	213	54	1540	10	4	1	30	333	152	16	1114	2684	38	15	8	751	780	0	0	0	236
RAIPUR GRAM PANCHAYAT																						
BILASPUR (028)	100	66	0	433	0	0	0	0	0	0	0	0	433	32	26	1	284	284	0	0	0	9
KATA KOPRA (030)	57	58	9	307	0	0	0	0	0	0	0	0	307	49	44	5	400	400	0	0	0	22
KHIDIR PARA (086)	27	23	13	144	0	0	0	0	0	0	0	0	144	12	14	11	123	123	0	0	0	4
KUPILA (088)	178	113	4	804	0	0	0	12	0	0	0	0	816	91	76	3	670	670	0	0	0	50
NARAJPUR (031)	19	12	0	68	0	0	0	3	0	0	0	0	71	14	10	7	101	101	0	0	0	6
RAYPUR (029)	204	265	69	1447	0	0	0	0	0	0	0	0	1447	93	131	23	854	854	0	0	0	77
RAIPUR G.P. TOTAL :	585	537	95	3203	0	0	0	15	0	0	0	0	3218	291	301	50	2432	2432	0	0	0	168
SARANGAPUR GRAM PANCHAYAT																						
BANIAKHALI (006)	74	30	0	341	0	0	0	16	0	0	0	0	357	18	13	0	149	149	0	0	0	20
BATISAMARI (036)	66	31	2	307	0	0	0	10	0	0	0	0	317	7	3	2	66	71	0	0	0	22
CHAR PANCHANANPUR (002)	46	7	0	152	0	0	0	32	0	0	0	5	189	16	6	0	106	106	0	0	0	18
CHAR SYAMPUR (004)	86	34	0	358	0	0	0	8	0	0	0	5	371	13	8	0	120	121	0	0	0	34
DAKSHIN PANCHANANPUR (003)	4	4	0	38	0	0	0	1	0	0	0	0	39	2	4	2	32	39	0	0	0	0
GANRA BARIA (044)	152	54	0	515	1	0	0	58	0	0	0	0	573	33	12	0	252	252	2	0	0	52
GOKULPUR GOBINDAPUR (005)	250	115	3	1010	0	0	0	41	0	0	0	4	1055	53	41	1	511	511	0	0	0	118
JORGACHHA (037)	91	39	0	326	0	0	0	27	0	0	0	0	353	5	1	0	48	52	2	0	0	32
KALABARIA (008)	63	20	0	240	0	0	0	15	0	0	0	0	255	23	7	4	164	168	0	0	0	30
MALATIPUR (045)	82	40	3	436	0	0	0	13	0	0	0	0	449	3	1	0	60	64	0	0	0	22
PANCHANANPUR (001)	71	36	3	283	4	2	0	49	0	0	0	5	337	16	9	0	122	122	0	0	0	28
SRIPATIPUR (007)	72	36	5	342	0	0	0	5	0	0	2	17	364	17	7	0	151	151	0	0	0	28
SARANGAPUR G.P. TOTAL :	1057	446	16	4348	5	2	0	275	0	0	2	36	4659	206	112	9	1781	1806	4	0	0	404

(P) - Part Mouza i.e., Mouza appears in more than one Gram Panchayat

MURSHIDABAD DISTRICT

SHEEP / GOAT / HORSE AND PONNY / PIG / DOG / FOWL / DUCK

NAME OF THE MOUZA (J.L. No.)	Total Sheep	Total Bengal Breed Goat	Total Other Breed Goat	Total Goat	Total Horse and Ponny	Total Pig	Total Dog	Hen (Female 5 month & above)		Improved Chicken for Meat (Broiler)	Fowl (Cock, Hen & Chicken)			Duck (Female 6 month & above)		Drake, Duck & Duckling			Turkey	Quail	Other Poultry Birds	Total Poultry Bird
								Deshi	Improved		Deshi	Improved	Total	Deshi	Improved	Deshi	Improved	Total				
	23	24	25	26	27	28	29	30	31	32	33	34	35	36	37	38	39	40	41	42	43	44
DOMKAL BLOCK : DOMKAL SUBDIVISION																						
AZIMGANJGOLA GRAM PANCHAYAT																						
AZIMGANJAGOLA (039)	14	1055	130	1185	0	4	143	846	328	197	2015	815	2830	414	35	534	54	588	0	0	0	3418
BHATSALA (035)	4	1275	156	1431	7	0	447	1046	130	90	2543	484	3027	391	202	589	332	921	0	0	0	3948
JAYRAMPUR (040)	0	1142	0	1142	3	0	160	675	21	0	1263	403	1666	181	19	259	28	287	0	0	0	1953
MAHADUR NAGAR (014)	0	1293	0	1293	0	0	68	1358	17	0	2799	42	2841	0	89	42	89	131	0	0	0	2972
MANIK NAGAR (041)	7	1398	22	1420	0	0	302	670	269	119	1967	752	2719	257	54	355	96	451	0	0	0	3170
RAMNA ETBARNAGAR BASANTAPUR (038)	7	2531	22	2553	4	0	240	1687	131	17	3888	278	4166	285	65	389	92	481	0	0	0	4447
SHAMBHU NAGAR (013)	0	944	0	944	2	0	66	580	0	0	2030	0	2030	31	0	56	0	56	0	0	0	2086
AZIMGANJGOLA G.P. TOTAL :	32	9638	330	9968	16	4	1426	6862	896	439	16505	2774	19279	1559	464	2224	691	2915	0	0	0	22194
BHAGIRATHPUR GRAM PANCHAYAT																						
BHAGIRATHPUR (046)	0	8479	0	8479	0	0	109	3997	1703	30	6823	2817	9640	0	0	0	0	0	0	0	0	9640
CHAR KALUDIAR (047)	0	0	0	0	0	0	0	0	0	0	0	0	0	0	0	0	0	0	0	0	0	0
CHAR SALIKADARA (052)	0	522	0	522	0	0	19	304	48	0	564	148	712	0	0	0	0	0	0	0	0	712
JHINAGAR LASKARPUR (049)	6	9562	0	9562	0	0	82	3803	1249	61	6905	2245	9150	75	15	435	57	492	0	0	0	9642
BHAGIRATHPUR G.P. TOTAL :	6	18563	0	18563	0	0	210	8104	3000	91	14292	5210	19502	75	15	435	57	492	0	0	0	19994
DHULAURI GRAM PANCHAYAT																						
BAZZAPTI PAIKMARI (022)	0	2164	0	2164	0	0	0	1065	0	0	2073	0	2073	363	0	678	0	678	0	0	0	2751
DASER CHAK (019)	0	2268	0	2268	0	0	31	1375	0	0	3208	0	3208	642	0	1354	0	1354	0	0	0	4562
DEBOTTAR LAKSHMINARAYANPUR (024)	0	2208	0	2208	0	0	61	1130	0	0	3113	0	3113	240	0	295	0	295	0	0	0	3408
DHULAURI (017)	0	3438	0	3438	0	0	51	2155	0	0	4842	0	4842	881	0	1950	0	1950	0	0	0	6792
GOKUL CHAK (021)	0	1785	0	1785	0	0	38	1345	0	0	3489	0	3489	1175	12	2422	25	2447	0	0	0	5936
JOT KANAI (020)	0	2867	0	2867	3	0	60	1427	0	0	4212	0	4212	452	0	606	0	606	0	0	0	4818
PAIKMARI (018)	0	2048	0	2048	0	0	21	1120	0	0	2764	0	2764	192	0	359	0	359	0	0	0	3123
PAR RAGHUNATHPUR (023)	0	2646	0	2646	3	0	81	1476	0	0	4506	0	4506	343	0	455	0	455	0	0	0	4961
RADHAKANTAPUR (016)	0	2166	0	2166	0	0	96	1182	0	0	3120	0	3120	79	0	101	0	101	0	0	0	3221
DHULAURI G.P. TOTAL :	0	21590	0	21590	6	0	447	12275	0	0	31327	0	31327	4367	12	8220	25	8245	0	0	0	39572
DOMKAL GRAM PANCHAYAT																						
BAGHARPUR RAMNA (011)	0	2014	0	2014	0	0	188	2504	70	0	3283	143	3426	115	0	154	0	154	0	0	0	3580
BAJITPUR (012)	0	457	0	457	0	0	79	330	5	0	481	5	486	155	0	210	0	210	0	0	0	696
DOMKAL (042)	0	629	0	629	0	0	79	519	0	0	758	0	758	197	0	251	0	251	0	0	0	1009
HETANPUR (010)	0	184	0	184	0	0	43	139	18	0	183	38	221	61	0	76	0	76	0	0	0	297
LAKSHMIRATHPUR (043)	0	2287	0	2287	0	0	354	1508	20	0	2144	20	2164	268	0	354	0	354	0	0	0	2518
MASINPUR (009)	0	313	0	313	0	0	29	374	0	0	495	0	495	76	0	97	0	97	0	0	0	592
DOMKAL G.P. TOTAL :	0	5884	0	5884	0	0	772	5374	113	0	7344	206	7550	872	0	1142	0	1142	0	0	0	8692
GARAMARA GRAM PANCHAYAT																						
AHMADAD (P) (077)	0	1965	0	1965	1	0	157	1109	0	0	1947	0	1947	200	0	284	0	284	0	0	0	2231

(P) - Part Mouza i.e., Mouza appears in more than one Gram Panchayat

MURSHIDABAD DISTRICT

SHEEP / GOAT / HORSE AND PONNY / PIG / DOG / FOWL / DUCK

NAME OF THE MOUZA (J.L. No.)	Total Sheep	Total Bengal Breed Goat	Total Other Breed Goat	Total Goat	Total Horse and Ponny	Total Pig	Total Dog	Hen (Female 5 month & above)		Improved Chicken for Meat (Broiler)	Fowl (Cock, Hen & Chicken)			Duck (Female 6 month & above)		Drake, Duck & Duckling			Turkey	Quail	Other Poultry Birds	Total Poultry Bird
								Deshi	Improved		Deshi	Improved	Total	Deshi	Improved	Deshi	Improved	Total				
	23	24	25	26	27	28	29	30	31	32	33	34	35	36	37	38	39	40	41	42	43	44
DOMKAL BLOCK : DOMKAL SUBDIVISION																						
GARABARI GRAM PANCHAYAT																						
GARABARI (P) (081)	0	5454	0	5454	11	0	329	2452	0	0	4036	0	4036	565	120	970	236	1206	0	0	0	5242
HARI SANKARPUR (087)	0	1777	0	1777	3	1	75	2368	0	0	4053	0	4053	45	3	79	8	87	0	0	0	4140
KUCHEMORA (082)	0	1434	0	1434	10	0	85	1024	0	0	1596	0	1596	155	0	220	0	220	0	0	0	1816
MOHANPUR (085)	0	1531	0	1531	0	0	28	1307	0	0	2767	0	2767	0	0	0	0	0	0	0	0	2767
SAHADIAR (083)	0	2485	0	2485	3	0	263	2136	0	0	5973	0	5973	212	54	446	106	552	0	0	0	6525
SHIBKRISHNAPUR (084)	0	2594	0	2594	1	0	262	1372	0	0	3681	0	3681	370	15	559	23	582	0	0	0	4263
GARABARI G.P. TOTAL :	0	17240	0	17240	29	1	1199	11768	0	0	24053	0	24053	1547	192	2550	373	2931	0	0	0	26984
GIROHARBARA GRAM PANCHAYAT																						
CHAR MOHEKPUR (080)	0	2862	0	2862	9	0	224	2291	0	0	3527	0	3527	1045	0	1475	0	1475	0	0	0	5002
GARABARI (P) (081)	19	6019	0	6019	7	0	523	4508	0	0	7346	0	7346	2327	0	3211	0	3211	0	0	0	10557
MAHESPUR (079)	0	3238	0	3238	0	0	303	2729	0	0	4195	0	4195	1349	0	1845	0	1845	0	0	0	6040
GIROHARBARA G.P. TOTAL :	19	12119	0	12119	16	0	1050	9528	0	0	15068	0	15068	4721	0	6531	0	6531	0	0	0	21599
GOBINPUR GRAM PANCHAYAT																						
CHANDPUR (058)	0	1224	0	1224	0	0	60	801	0	0	1925	0	1925	357	0	437	0	437	0	0	0	2362
CHAR JITPUR (061)	25	266	0	266	0	0	24	119	0	0	284	0	284	178	0	224	0	224	0	0	0	508
GARIBPUR (P) (057)	0	6555	0	6555	4	0	229	4473	14	0	11421	20	11441	755	0	946	0	946	0	0	0	12387
PARBHAR (059)	0	2279	0	2279	0	0	63	1363	0	0	2816	0	2816	451	0	557	0	557	0	0	0	3373
GOBINPUR G.P. TOTAL :	25	10324	0	10324	4	0	376	6756	14	0	16446	20	16466	1741	0	2164	0	2164	0	0	0	18630
JITPUR GRAM PANCHAYAT																						
JITPUR (015)	0	12307	114	12421	2	0	388	6880	0	0	19730	173	19903	20	0	928	0	928	0	0	0	20831
TARAF RASULPUR PATNIPARA (025)	0	22826	0	22826	0	0	974	12007	90	302	35359	1440	36799	1007	101	3101	384	3485	0	0	0	40284
JITPUR G.P. TOTAL :	0	35133	114	35247	2	0	1362	18887	90	302	55089	1613	56702	1027	101	4029	384	4413	0	0	0	61115
JUGINDA GRAM PANCHAYAT																						
AMINABAD (P) (077)	52	3772	0	3772	0	0	53	2167	2314	182	6433	3855	10288	92	12	176	45	221	0	0	0	10509
CHAK BHIKHARI (033)	0	254	0	254	2	0	6	0	658	0	19	815	834	28	18	43	40	83	0	0	0	917
DAKSHIN NAGAR (075)	0	1934	0	1934	0	0	48	30	2631	4	158	3723	3881	215	259	310	477	787	0	0	0	4668
GOBINDAPUR (034)	0	992	0	992	0	0	21	360	812	0	845	892	1737	178	4	316	12	328	0	0	0	2065
JHAUBARIA (076)	0	2046	0	2046	0	0	50	686	3000	8	1414	3283	4697	45	11	80	11	91	0	0	0	4788
JUGINDA (P) (074)	0	5870	0	5870	0	20	205	460	7269	0	1552	8238	9790	258	66	357	148	505	0	0	0	10295
MAMUDPUR (032)	0	1504	0	1504	2	0	18	162	1434	0	651	1768	2419	282	40	565	76	641	0	0	0	3060
SEKHALIPARA (027)	0	2609	0	2609	2	0	95	49	3874	0	553	4645	5198	271	26	393	67	460	0	0	0	5658
JUGINDA G.P. TOTAL :	52	18981	0	18981	6	20	496	3914	21992	194	11625	27219	38844	1369	436	2240	876	3116	0	0	0	41960
JURANPUR GRAM PANCHAYAT																						
BIL BAMAS (065)	0	301	0	301	2	0	47	0	0	27	399	55	454	24	17	161	67	228	0	0	0	682
CHARU NAGAR (063)	0	620	88	708	0	0	71	54	14	231	516	306	822	22	0	63	94	157	0	0	0	979

(P) - Part Mouza i.e., Mouza appears in more than one Gram Panchayat

MURSHIDABAD DISTRICT

SHEEP / GOAT / HORSE AND PONNY / PIG / DOG / FOWL / DUCK

NAME OF THE MOUZA (J.L. No.)	Total Sheep	Total Bengal Breed Goat	Total Other Breed Goat	Total Goat	Total Horse and Ponny	Total Pig	Total Dog	Hen (Female 5 month & above)		Improved Chicken for Meat (Broiler)	Fowl (Cock, Hen & Chicken)			Duck (Female 6 month & above)		Drake, Duck & Duckling			Turkey	Quail	Other Poultry Birds	Total Poultry Bird
								Deshi	Improved		Deshi	Improved	Total	Deshi	Improved	Deshi	Improved	Total				
	23	24	25	26	27	28	29	30	31	32	33	34	35	36	37	38	39	40	41	42	43	44
DOMKAL BLOCK : DOMKAL SUBDIVISION																						
JURANPUR GRAM PANCHAYAT																						
GARIBPUR (P) (057)	0	2280	435	2715	0	0	304	277	1	348	2790	681	3471	111	41	797	411	1208	0	0	569	5248
JURANPUR (047)	0	5275	225	5500	1	0	590	1083	63	324	7304	1249	8553	504	38	2654	524	3178	0	0	729	12460
KALYANPUR (068)	0	1063	611	1674	1	0	177	459	75	200	1570	619	2189	47	16	184	243	427	0	0	239	2865
KHUBANA (069)	0	5777	0	5777	1	0	84	955	122	146	4620	1132	5752	82	14	544	330	874	0	0	732	7358
PIRUI PUR (070)	0	638	400	1038	0	0	54	117	30	166	952	270	1222	93	0	206	99	305	0	0	184	1711
JURANPUR G.P. TOTAL :	0	15954	1759	17713	5	0	1327	2945	305	1442	18151	4312	22463	883	126	4609	1768	6377	0	0	2453	31293
MADHUBKUL GRAM PANCHAYAT																						
BAGDANGA (072)	0	1595	0	1595	1	0	23	1736	0	0	2859	0	2859	0	0	0	0	0	0	0	0	2859
BRINDABANPUR CHAK (050)	0	969	0	969	0	0	0	1213	0	0	1863	0	1863	0	0	0	0	0	0	0	0	1863
JUGNIDA (P) (074)	0	1372	0	1372	3	0	9	1625	0	0	2643	5	2648	39	0	64	0	64	0	0	0	2712
MADHUR KOL (071)	0	1312	0	1312	0	0	31	1130	0	0	1575	0	1575	460	0	518	0	518	0	0	0	2093
SANDAL PUR (051)	0	2177	0	2177	0	0	43	2067	0	0	3292	0	3292	80	0	96	0	96	0	0	0	3388
SULTANPUR (073)	0	2735	0	2735	8	0	34	2436	0	200	3756	200	3956	65	0	74	0	74	0	0	0	4030
MADHUBKUL G.P. TOTAL :	0	10160	0	10160	12	0	140	10207	0	200	15988	205	16193	644	0	752	0	752	0	0	0	16945
RAIPUR GRAM PANCHAYAT																						
BILASPUR (028)	0	1918	0	1918	0	0	67	2261	6	0	3495	6	3501	179	0	240	0	240	0	0	0	3741
KATA KOPRA (030)	0	3475	0	3475	0	0	684	3193	0	0	10753	48	10801	886	0	1089	0	1089	0	0	0	11890
KHIDIR PARA (086)	0	1152	0	1152	4	0	301	917	0	0	2795	0	2795	213	0	270	0	270	0	0	0	3065
KUPILA (066)	0	7836	0	7836	5	0	1519	7405	43	0	24067	87	24154	1530	0	2138	0	2138	0	0	9	26301
NARAJPUR (031)	0	694	0	694	0	0	266	733	0	0	2522	0	2522	38	0	46	0	46	0	0	0	2568
RAIPUR (029)	0	5715	0	5715	2	3	298	4062	2	0	5860	2	5862	385	0	466	0	466	0	0	0	6328
RAIPUR G.P. TOTAL :	0	20790	0	20790	11	3	3135	18571	51	0	49492	143	49635	3231	0	4249	0	4249	0	0	9	53893
SARANGAPUR GRAM PANCHAYAT																						
BARIAKHALI (006)	0	829	0	829	0	0	72	14	2	263	29	1744	1773	3	0	821	45	866	0	0	0	2639
BATRAMARI (036)	0	561	0	561	0	0	42	19	0	0	40	1409	1449	23	0	478	0	478	0	0	0	1927
CHAR PANCHANANPUR (002)	0	321	0	321	0	0	13	0	0	283	0	630	630	0	6	58	20	78	0	0	0	708
CHAR SYAMPUR (004)	0	600	0	600	0	0	78	0	0	723	0	1510	1510	0	0	291	0	291	0	0	0	1801
DAKSHIN PANCHANANPUR (003)	0	25	0	25	0	0	7	10	10	6	40	86	126	0	0	6	0	6	0	0	0	132
GANGA BARIA (044)	0	1022	0	1022	0	0	73	0	0	130	0	2387	2387	0	0	461	0	461	0	0	0	2848
GOKULPUR GOBINDAPUR (005)	21	2224	15	2239	0	0	215	0	3	1088	0	3883	3883	0	0	677	21	698	0	0	0	4581
JORGACHHA (037)	0	872	0	872	0	0	45	0	2	0	84	2121	2205	0	0	751	16	767	0	0	0	2972
KALABARIA (008)	0	397	0	397	0	0	24	0	0	467	31	1060	1091	0	0	242	6	248	0	0	0	1339
MALATIPUR (045)	0	557	51	608	0	0	85	0	0	0	0	1984	1984	0	0	371	0	371	0	0	0	2355
PANCHANANPUR (001)	0	574	0	574	0	0	61	0	0	165	0	1298	1298	0	0	254	0	254	0	0	0	1552
SRIPATIPUR (007)	0	506	0	506	0	0	53	15	5	526	129	1300	1429	13	5	239	25	264	0	0	0	1698
SARANGAPUR G.P. TOTAL :	21	8488	66	8554	0	0	768	58	22	3651	353	19412	19765	39	11	4649	133	4782	0	0	0	24547

(P) - Part Mouza i.e., Mouza appears in more than one Gram Panchayat

MURSHIDABAD DISTRICT

NAME OF THE MOUZA (J.L. No.)	FODDER AREA: Area under Fodder Crops (In Cottah)			AGRICULTURAL IMPLEMENTS / FISHERY / LIVESTOCK & FISHERY INFRASTRUCTURE: Animal Operated Implements						Engaged in Actual Operation of Fishing				Marketing of Fish										
										Full Time		Part Time												
	Kharif	Rabi	Total	Wooden Plough	Steel Plough	Animal Cart	Leveller	Chaff Cutter	Fishery Household Persons	Male	Female	Male	Female	Male	Female	Veterinary Hospital /Health Centre	Artificial Insemination Centre	Veterinary Medicine Shop	Livestock Development Worker	Chilling Plant/ Bulk Milk Cooler	Co-op. Dairy/ Milk Collection Centre	Availability of Pasture Land	Cattle/ Poultry Feed Shop	Fish Wholesale Market
	45	46	47	48	49	50	51	52	53	54	55	56	57	58	59	60	61	62	63	64	65	66	67	68
DOMKAL BLOCK : DOMKAL SUBDIVISION																								
AZIMGANJGOLA GRAM PANCHAYAT																								
AZIMGANJAGOLA (039)	158	203	361	20	3	12	19	32	14	0	0	0	0	4	0	<=5KM	<=5KM	<=5KM	>5KM	>5KM	<=5KM	YES	>5KM	>5KM
BHATSALA (035)	650	595	1245	82	13	43	75	158	22	4	0	0	0	0	0	<=5KM	<=5KM	<=5KM	>5KM	<=5KM	<=5KM	>5KM	>5KM	>5KM
JAYRAMPUR (040)	365	394	759	59	0	31	58	267	0	0	0	0	0	0	0	<=5KM	<=5KM	<=5KM	>5KM	>5KM	<=5KM	YES	>5KM	>5KM
MAHABUB NAGAR (014)	330	396	726	91	0	48	94	253	0	0	0	0	0	0	0	>5KM	>5KM	<=5KM	>5KM	>5KM	>5KM	>5KM	>5KM	>5KM
MANIK NAGAR (041)	372	556	928	87	0	81	92	54	0	0	0	0	0	0	0	<=5KM	<=5KM	<=5KM	>5KM	>5KM	<=5KM	>5KM	>5KM	>5KM
RANKA ETBARNAGAR BASANTAPUR (038)	90	811	1501	117	0	23	121	445	0	0	0	0	0	0	0	<=5KM	<=5KM	<=5KM	>5KM	<=5KM	<=5KM	>5KM	>5KM	>5KM
SHAMBHU NAGAR (013)	56	61	117	11	0	10	10	0	0	0	0	0	0	0	0	>5KM	>5KM	<=5KM	>5KM	>5KM	>5KM	>5KM	>5KM	>5KM
AZIMGANJGOLA G.P. TOTAL :	2621	3016	5637	467	16	248	469	1209	36	4	0	0	0	4	0									
BHAGIRATHPUR GRAM PANCHAYAT																								
BHAGIRATHPUR (046)	639	581	1220	18	0	19	22	4	442	45	49	0	0	65	5	<=5KM	YES	<=5KM	<=5KM	<=5KM	<=5KM	>5KM	<=5KM	<=5KM
CHAR KALUDIAR (047)	220	215	435	0	0	0	0	0	0	0	0	0	0	0	0	>5KM	>5KM	>5KM	>5KM	>5KM	>5KM	>5KM	>5KM	>5KM
CHAR SALIKADARA (052)	0	0	0	16	0	13	13	0	0	0	0	0	0	0	0	<=5KM	<=5KM	<=5KM	<=5KM	<=5KM	<=5KM	>5KM	<=5KM	<=5KM
SIBNAGAR LASKARPUR (049)	2152	1205	3357	35	0	29	43	0	5	0	0	0	0	0	0	<=5KM	<=5KM	<=5KM	<=5KM	<=5KM	<=5KM	>5KM	<=5KM	<=5KM
BHAGIRATHPUR G.P. TOTAL :	3011	2001	5012	69	0	61	78	4	447	45	49	0	0	65	5									
DHULAURI GRAM PANCHAYAT																								
BAZRAPTI PAIKMARI (022)	0	0	0	33	0	0	33	0	0	0	0	0	0	0	0	>5KM	>5KM	>5KM	>5KM	>5KM	>5KM	>5KM	>5KM	>5KM
DASER CHAK (019)	487	573	1060	185	0	104	187	0	0	0	0	0	0	0	0	>5KM	>5KM	>5KM	>5KM	>5KM	>5KM	>5KM	>5KM	>5KM
DEBOTTAR LAKSHMINARAYANPUR (024)	901	894	1795	128	0	64	128	0	0	0	0	0	0	0	0	>5KM	>5KM	>5KM	YES	>5KM	>5KM	>5KM	>5KM	>5KM
DHULAURI (017)	907	859	1766	310	0	135	295	0	0	0	0	0	0	0	0	>5KM	>5KM	>5KM	>5KM	>5KM	<=5KM	>5KM	>5KM	>5KM
GOKUL CHAK (021)	389	523	912	227	0	66	194	0	0	0	0	0	0	0	0	>5KM	>5KM	>5KM	>5KM	>5KM	<=5KM	>5KM	>5KM	>5KM
JOT KANAI (020)	1127	1108	2235	185	0	85	185	0	39	9	0	6	0	0	0	>5KM	>5KM	>5KM	YES	>5KM	>5KM	>5KM	>5KM	>5KM
PAIKMARI (018)	200	139	339	19	0	20	59	0	0	0	0	0	0	0	0	>5KM	>5KM	>5KM	>5KM	>5KM	>5KM	>5KM	>5KM	>5KM
PAR RAGHUNATHPUR (023)	1066	1064	2130	170	0	60	170	0	0	0	0	0	0	0	0	>5KM	>5KM	>5KM	<=5KM	>5KM	>5KM	>5KM	>5KM	>5KM
RADHAKANTAPUR (016)	1099	1096	2195	155	0	81	155	0	0	0	0	0	0	0	0	>5KM	>5KM	>5KM	<=5KM	>5KM	>5KM	>5KM	>5KM	>5KM
DHULAURI G.P. TOTAL :	6176	6256	12432	1412	0	615	1406	0	39	9	0	6	0	0	0									
DOMKAL GRAM PANCHAYAT																								
BAGHARPUR RAMNA (011)	0	0	0	82	0	82	82	0	0	0	0	0	0	0	0	<=5KM	>5KM	<=5KM	<=5KM	<=5KM	<=5KM	>5KM	<=5KM	>5KM
BAJITPUR (012)	0	0	0	11	0	11	11	0	0	0	0	0	0	0	0	<=5KM	>5KM	<=5KM	<=5KM	<=5KM	<=5KM	>5KM	<=5KM	>5KM
DOMKAL (042)	0	0	0	32	0	32	32	0	0	0	0	0	0	0	0	<=5KM	YES	<=5KM	<=5KM	>5KM	<=5KM	>5KM	<=5KM	>5KM
HETANPUR (010)	0	0	0	15	0	15	15	0	0	0	0	0	0	0	0	<=5KM	>5KM	<=5KM	<=5KM	>5KM	<=5KM	>5KM	<=5KM	>5KM
LAKSHMINATHPUR (043)	0	0	0	51	0	51	51	0	0	0	0	0	0	0	0	<=5KM	>5KM	<=5KM	<=5KM	<=5KM	<=5KM	>5KM	<=5KM	>5KM
MASIMPUR (009)	0	0	0	8	0	8	8	0	0	0	0	0	0	0	0	<=5KM	>5KM	<=5KM	<=5KM	>5KM	<=5KM	>5KM	<=5KM	>5KM
DOMKAL G.P. TOTAL :	0	0	0	199	0	199	199	0	0	0	0	0	0	0	0									
GARAIMARI GRAM PANCHAYAT																								
AMINABAD (P) (077)	596	639	1235	103	0	2	103	383	0	0	0	0	0	0	0	>5KM	<=5KM	YES	YES	>5KM	YES	>5KM	>5KM	>5KM

(P) - Part Mouza i.e., Mouza appears in more than one Gram Panchayat; YES - Located in the Mouza; <=5KM - Located at a distance upto 5 KM; >5KM - Located at a distance more than 5 KM

Reference Date : 15.10.2007

MURSHIDABAD DISTRICT

FODDER AREA / AGRICULTURAL IMPLEMENTS / FISHERY / LIVESTOCK & FISHERY INFRASTRUCTURE

NAME OF THE MOUZA (J.L. No.)	Area under Fodder Crops (In Cattah)			Animal Operated Implements			Leveller	Chaff Cutter	Fishery Household Persons	Engaged in Actual Operation of Fishing				Marketing of Fish		Veterinary Hospital /Health Centre	Artificial Insemination Centre	Veterinary Medicine Shop	Live stock Development Journal Worker	Chilling Plant/ Bulk Milk Cooler	Co-op. Dairy/ Milk Collection	Availability of Fodder Land	Cattle/ Poultry Feed Shop	Fish Wholesale Market
										Full Time		Part Time												
	Kharif	Rabi	Total	Wooden Plough	Steel Plough	Animal Cart				Male	Female	Male	Female	Male	Female									
	45	46	47	48	49	50	51	52	53	54	55	56	57	58	59	60	61	[illegible]	63	64	65	66	67	68
DOMKAL BLOCK : DOMKAL SUBDIVISION																								
GARAIMARI GRAM PANCHAYAT																								
GARAIMARI (P) (001)	547	543	1090	106	0	1	103	916	0	0	0	0	0	0	0	>5KM	<=5KM	YES	<=5KM	>5KM	<=5KM	>5KM	>5KM	>5KM
HARI SANKARPUR (007)	321	324	645	73	0	1	63	484	0	0	0	0	0	0	0	>5KM	YES	YES	YES	>5KM	YES	>5KM	>5KM	>5KM
KUCHEMORA (002)	323	316	639	65	0	2	53	316	0	0	0	0	0	0	0	>5KM	>5KM	<=5KM	YES	>5KM	<=5KM	>5KM	>5KM	>5KM
MOHANPUR (005)	233	244	477	49	0	0	50	214	0	0	0	0	0	0	0	>5KM	<=5KM	YES	YES	>5KM	<=5KM	>5KM	>5KM	>5KM
SAHADAR (003)	662	723	1385	119	0	38	110	386	0	0	0	0	0	0	0	>5KM	<=5KM	YES	YES	>5KM	YES	>5KM	>5KM	>5KM
MUKUNDAPUR (004)	683	576	1259	50	0	8	50	338	0	0	0	0	0	0	0	>5KM	<=5KM	YES	YES	>5KM	<=5KM	>5KM	>5KM	>5KM
GARAIMARI G.P. TOTAL :	3365	3365	6730	565	0	52	532	2957	0	0	0	0	0	0	0									
GHORAMARA GRAM PANCHAYAT																								
CHAK MOMENPUR (000)	1435	1927	3362	62	0	62	62	1440	0	0	0	0	0	0	0	<=5KM	<=5KM	<=5KM	<=5KM	<=5KM	>5KM	YES	>5KM	>5KM
GARAIMARI (P) (001)	4325	2165	6490	151	0	156	156	3600	0	0	0	0	0	0	0	<=5KM	<=5KM	<=5KM	YES	<=5KM	>5KM	YES	>5KM	>5KM
MANEKPUR (079)	1529	1674	3203	106	0	106	106	1774	0	0	0	0	0	0	0	<=5KM	<=5KM	<=5KM	<=5KM	<=5KM	>5KM	YES	>5KM	>5KM
GHORAMARA G.P. TOTAL :	7289	5766	13055	319	0	324	324	6814	0	0	0	0	0	0	0									
GOBINDPUR GRAM PANCHAYAT																								
CHANDPUR (058)	970	920	1890	39	2	22	39	332	0	0	0	0	0	0	0	>5KM	<=5KM	>5KM	>5KM	>5KM	<=5KM	>5KM	>5KM	>5KM
CHAK JITPUR (061)	102	100	202	3	0	3	3	108	0	0	0	0	0	0	0	>5KM	<=5KM	>5KM	>5KM	>5KM	YES	>5KM	>5KM	>5KM
GARIBPUR (P) (057)	3754	3880	7634	154	0	93	155	781	70	7	0	0	6	9	0	>5KM	YES	>5KM	YES	>5KM	YES	>5KM	>5KM	>5KM
PARDAR (059)	1217	1164	2381	61	0	42	61	387	0	0	0	0	0	0	0	>5KM	<=5KM	>5KM	>5KM	>5KM	<=5KM	>5KM	>5KM	>5KM
GOBINDPUR G.P. TOTAL :	6043	6064	12107	257	2	160	258	1608	70	7	0	0	6	9	0									
JITPUR GRAM PANCHAYAT																								
JITPUR (015)	1714	1618	3332	327	0	252	327	205	0	0	0	0	0	0	0	>5KM	>5KM	>5KM	YES	>5KM	>5KM	>5KM	>5KM	>5KM
TARAF BASIRPUR PATHPARA (025)	2634	2502	5136	444	0	207	444	296	0	0	0	0	0	0	0	>5KM	>5KM	>5KM	<=5KM	>5KM	>5KM	>5KM	>5KM	>5KM
JITPUR G.P. TOTAL :	4348	4120	8468	771	0	459	771	501	0	0	0	0	0	0	0									
JUGINDA GRAM PANCHAYAT																								
AHMADAD (P) (077)	2242	2508	4750	154	0	149	159	9	0	0	0	0	0	0	0	<=5KM	<=5KM	<=5KM	YES	>5KM	YES	>5KM	>5KM	>5KM
CHAK DHIRIANI (053)	399	496	895	16	0	16	17	0	0	0	0	0	0	0	0	>5KM	<=5KM	<=5KM	YES	>5KM	>5KM	>5KM	>5KM	>5KM
DAKSHIN NAGAR (075)	1518	1858	3376	52	0	55	56	1	0	0	0	0	0	0	0	>5KM	YES	<=5KM	YES	>5KM	YES	>5KM	>5KM	>5KM
GOBINDAPUR (034)	153	168	321	20	0	17	21	0	0	0	0	0	0	0	0	>5KM	<=5KM	<=5KM	YES	>5KM	>5KM	>5KM	>5KM	>5KM
JHAMBARIA (076)	1025	1126	2151	62	0	59	63	0	0	0	0	0	0	0	0	>5KM	<=5KM	<=5KM	YES	>5KM	>5KM	YES	>5KM	>5KM
JUGINDA (P) (074)	5322	8227	13549	190	0	182	190	13	0	0	0	0	0	0	0	>5KM	<=5KM	<=5KM	YES	>5KM	YES	>5KM	>5KM	>5KM
MAHMUDPUR (032)	1903	2243	4146	41	0	40	41	0	0	0	0	0	0	0	0	>5KM	<=5KM	<=5KM	YES	>5KM	YES	>5KM	>5KM	>5KM
SEKHALIPARA (027)	2020	2383	4403	68	0	61	68	2	0	0	0	0	0	0	0	>5KM	<=5KM	<=5KM	YES	>5KM	>5KM	>5KM	>5KM	>5KM
JUGINDA G.P. TOTAL :	14582	19009	33591	603	0	579	615	25	0	0	0	0	0	0	0									
JURANPUR GRAM PANCHAYAT																								
BIL BAMAS (065)	207	5	212	1	0	1	1	10	0	0	0	0	0	0	0	>5KM	<=5KM	>5KM	<=5KM	>5KM	>5KM	YES	>5KM	>5KM
CHARU NAGAR (063)	196	101	297	17	0	14	17	14	384	70	0	34	0	27	0	>5KM	<=5KM	YES	<=5KM	>5KM	>5KM	YES	>5KM	>5KM

(P) - Part Mouza i.e., Mouza appears in more than one Gram Panchayat; YES - Located in the Mouza; <=5KM - Located at a distance upto 5 KM; >5KM - Located at a distance more than 5 KM

MURSHIDABAD DISTRICT

NAME OF THE MOUZA (J.L. No.)	FODDER AREA: Area under Fodder Crops (In Cottah)			AGRICULTURAL IMPLEMENTS / FISHERY / LIVESTOCK & FISHERY INFRASTRUCTURE: Animal Operated Implements						Engaged in Actual Operation of Fishing				Marketing of Fish											
										Full Time		Part Time													
	Kharif	Rabi	Total	Wooden Plough	Steel Plough	Animal Cart	Leveller	Chaff Cutter	Fishery Household Persons	Male	Female	Male	Female	Male	Female	Veterinary Hospital /Health Centre	Artificial Insemination Centre	Veterinary Medicine Shop	Live stock Development Worker	Chilling Plant/ Bulk Milk Cooler	Co-op. Dairy/ Milk Collection Centre	Availability of Pasture Land	Cattle/ Poultry Feed Shop	Fish Wholesale Market
	45	46	47	48	49	50	51	52	53	54	55	56	57	58	59	60	61	62	63	64	65	66	67	68
DOMKAL BLOCK : DOMKAL SUBDIVISION																									
JURANPUR GRAM PANCHAYAT																									
GARIBPUR (P) (057)	663	402	1065	91	0	89	91	89	0	0	0	0	0	0	0	>5KM	<=5KM	YES	>5KM	>5KM	>5KM	YES	>5KM	>5KM
JURANPUR (067)	1320	726	2046	125	0	119	125	208	4	1	0	0	0	0	0	>5KM	YES	YES	YES	>5KM	>5KM	YES	YES	<=5KM
KALYANPUR (068)	198	131	329	28	0	27	28	30	0	0	0	0	0	0	0	>5KM	<=5KM	YES	<=5KM	>5KM	>5KM	YES	>5KM	>5KM
KUSBARIA (069)	654	381	1035	77	0	75	77	88	0	0	0	0	0	0	0	>5KM	<=5KM	YES	<=5KM	>5KM	>5KM	YES	YES	>5KM
PIROJ PUR (070)	433	189	622	66	0	57	66	57	0	0	0	0	0	0	0	<=5KM	<=5KM	YES	<=5KM	>5KM	>5KM	YES	>5KM	>5KM
JURANPUR G.P. TOTAL :	3671	1935	5606	405	0	382	405	496	388	71	0	34	0	27	0										
MADHUSUDAN GRAM PANCHAYAT																									
BAGDANGA (072)	418	651	1069	61	0	41	61	62	0	0	0	0	0	13	0	YES	YES	<=5KM	<=5KM	>5KM	YES	>5KM	>5KM	YES
BRINDABANPUR CHAK (050)	357	464	821	60	0	53	60	60	0	0	0	0	0	0	0	<=5KM	<=5KM	<=5KM	>5KM	>5KM	<=5KM	>5KM	>5KM	>5KM
JUGINDA (P) (074)	245	387	632	71	0	50	71	74	0	0	0	0	0	0	0	<=5KM	<=5KM	<=5KM	<=5KM	>5KM	YES	>5KM	>5KM	<=5KM
MADHUR KOL (071)	470	528	998	10	0	10	10	62	312	101	0	0	0	0	0	<=5KM	<=5KM	<=5KM	YES	>5KM	YES	>5KM	>5KM	<=5KM
SABDAL PUR (051)	552	870	1422	106	0	85	106	99	175	56	0	0	0	29	0	<=5KM	<=5KM	<=5KM	>5KM	>5KM	YES	>5KM	>5KM	<=5KM
SULTANPUR (073)	607	840	1447	93	0	66	93	94	20	1	0	0	0	0	0	<=5KM	<=5KM	<=5KM	<=5KM	>5KM	<=5KM	>5KM	>5KM	<=5KM
MADHUSUDAN G.P. TOTAL :	2649	3740	6389	401	0	305	401	451	507	158	0	0	0	42	0										
RAIPUR GRAM PANCHAYAT																									
BILASPUR (028)	1260	1260	2520	61	0	56	61	0	0	0	0	0	0	0	0	<=5KM	<=5KM	>5KM	<=5KM	>5KM	<=5KM	>5KM	>5KM	>5KM
KATA KOPRA (030)	490	490	980	60	0	60	60	0	0	0	0	0	0	0	0	>5KM	>5KM	>5KM	>5KM	>5KM	>5KM	>5KM	>5KM	>5KM
KHIDIR PARA (086)	156	156	312	18	0	18	18	0	0	0	0	0	0	0	0	<=5KM	<=5KM	>5KM	<=5KM	>5KM	<=5KM	>5KM	>5KM	>5KM
KUPILA (088)	1026	1026	2052	95	0	91	95	0	276	0	0	60	0	72	2	>5KM	>5KM	>5KM	>5KM	>5KM	>5KM	>5KM	>5KM	>5KM
NARAJPUR (031)	106	106	212	15	0	13	15	0	0	0	0	0	0	0	0	>5KM	>5KM	>5KM	>5KM	>5KM	>5KM	>5KM	>5KM	>5KM
RAYPUR (029)	690	690	1380	181	0	49	181	0	0	0	0	0	0	0	0	<=5KM	<=5KM	>5KM	<=5KM	>5KM	<=5KM	>5KM	>5KM	>5KM
RAIPUR G.P. TOTAL :	3728	3728	7456	430	0	287	430	0	276	0	0	60	0	72	2										
SARANGAPUR GRAM PANCHAYAT																									
BANIAKHALI (006)	648	622	1270	48	1	8	28	4	136	0	0	0	0	0	0	>5KM	>5KM	>5KM	>5KM	>5KM	>5KM	>5KM	>5KM	>5KM
BATIKAMARI (036)	263	259	522	40	0	29	39	0	0	0	0	0	0	0	0	<=5KM	>5KM	>5KM	>5KM	>5KM	>5KM	>5KM	>5KM	>5KM
CHAR PANCHANANPUR (002)	271	267	538	33	0	21	21	0	0	0	0	0	0	0	0	>5KM	>5KM	>5KM	>5KM	>5KM	>5KM	>5KM	>5KM	>5KM
CHAR SYAMPUR (004)	524	514	1038	59	0	44	56	32	0	0	0	0	0	0	0	>5KM	>5KM	>5KM	>5KM	>5KM	>5KM	>5KM	>5KM	>5KM
DAKSHIN PANCHANANPUR (003)	22	23	45	3	0	2	3	0	0	0	0	0	0	0	0	>5KM	>5KM	>5KM	>5KM	>5KM	>5KM	>5KM	>5KM	>5KM
GANRA BARIA (044)	695	797	1492	111	0	93	111	49	0	0	0	0	0	0	0	<=5KM	>5KM	>5KM	>5KM	>5KM	>5KM	>5KM	>5KM	>5KM
GOKULPUR GOBINDAPUR (005)	1544	1759	3303	204	1	140	220	132	0	0	0	0	0	0	0	>5KM	>5KM	>5KM	>5KM	>5KM	>5KM	>5KM	>5KM	>5KM
JORGACHHA (037)	504	479	983	60	0	58	60	22	0	0	0	0	0	0	0	<=5KM	>5KM	>5KM	>5KM	>5KM	>5KM	>5KM	>5KM	>5KM
KALABARIA (008)	314	363	677	62	0	28	60	0	0	0	0	0	0	0	0	>5KM	>5KM	>5KM	>5KM	>5KM	>5KM	>5KM	>5KM	>5KM
MALATIPUR (045)	249	515	764	46	0	42	46	2	0	0	0	0	0	0	0	<=5KM	>5KM	>5KM	>5KM	>5KM	>5KM	>5KM	>5KM	>5KM
PANCHANANPUR (001)	470	500	970	57	0	43	57	40	0	0	0	0	0	0	0	>5KM	>5KM	>5KM	>5KM	>5KM	>5KM	>5KM	>5KM	>5KM
SRIPATIPUR (007)	404	460	864	60	0	40	60	27	0	0	0	0	0	0	0	>5KM	>5KM	>5KM	>5KM	>5KM	>5KM	>5KM	>5KM	>5KM
SARANGAPUR G.P. TOTAL :	5908	6558	12466	783	2	548	761	308	136	0	0	0	0	0	0										

(P) - Part Mouza i.e., Mouza appears in more than one Gram Panchayat; YES - Located in the Mouza; <=5KM - Located at a distance upto 5 KM; >5KM - Located at a distance more than 5 KM

JALANGI BLOCK



NUMBERS IN THE MAP INDICATE THE J.L.NO. OF THE MOUZAS

LIST OF MOUZAS WITH J.L.NO. IN THE REVERSE PAGE

LIST OF MOUZAS WITH J.L. NO. OF JALANGI BLOCK

CHOAPARA G.P.

029 JOYKRISHNAPUR (P)

030 MURADPUR JALANGI (P)

031 UTTAR IKURI

032 MADHUBONA

033 PASCHIM SAHEBRAMPUR (P)

046 SARKARPARA

047 DAKSHIN IKURI

DEBIPUR G.P.

004 DEBIPUR (P)

006 DHANIRAMPUR

007 KAZIPARA

FARIDPUR G.P.

040 FARIDPUR (P)

041 TIKAR BARIAKALKIHARA

042 BHADURIA PARA

GHOSHPARA G.P.

015 PARASPUR

016 DAYARAMPUR

017 RAGHUNATHPUR

018 GHANASHYAM CHAK

025 BARA BIL RAGHUNATHPUR (P)

026 MURADPUR ARAZI (P)

030 MURADPUR JALANGI (P)

049 PARASPUR DIAR

050 MURADPUR DIAR

051 PASCHIM CHAR BADRA

052 UDAYNAGAR KHANDA

053 PASCHIM UDAYNAGAR

JALANGI G.P.

025 BARA BIL RAGHUNATHPUR (P)

026 MURADPUR ARAZI (P)

027 NANDALALPUR ARAZI

028 NANDALALPUR

029 JOYKRISHNAPUR (P)

030 MURADPUR JALANGI (P)

KATABARI G.P.

001 BIL BHARAT GOBINDAPUR

004 DEBIPUR (P)

005 NATIAL

KHAIRAMARI G.P.

002 DAMAS BIL

003 KHAYRAMARI

023 HAREKRISHNAPUR

KHAIRAMARI G.P.

025 BARA BIL RAGHUNATHPUR (P)

040 FARIDPUR (P)

SADIKHANS DEARH G.P.

025 BARA BIL RAGHUNATHPUR (P)

033 PASCHIM SAHEBRAMPUR (P)

034 HARISANKARPUR

035 ARAZI SADIPUR

036 PARANPUR

037 SADIKHANR DIAR

038 BILASPUR NACHHARERPARA

039 SADIPUR

SAGARPARA G.P.

010 SAGARPARA (P)

011 AZIMPUR

012 UDAYNAGAR DIAR

013 RAMNARAYANPARA

014 GODAGARI

019 NARSINGPUR

020 ARAZI SIPAHI CHAK

021 BARAMASIA

022 CHAK RAMPRASAD

024 RAMPRASAD CHAK ARAZI

048 GODAGARI DIAR

SAHEBNAGAR G.P.

008 SAHEBNAGAR

009 ARAZI SHIBNAGAR

010 SAGARPARA (P)

043 CHAR GOPALPUR KHASMAHAL

044 CHAR CHANDANPUR SAHAR

045 HAZRAHATI MIRGANJ

Administrative Divisions (in number), 2005

Police Station	Panchayat Samity	Gram Panchayat	Mouza	Household	Town
1	1	10	53	45,484	-

Population and Density of Population (per sq. kms.), 2001

Population	Density of Population	Area (Sq. K.M.)
2,15,586	1,024	210.63

Population (in number), 2001

Male	Female	Total
1,11,221	1,04,365	2,15,586

Scheduled Castes and Scheduled Tribes Population by Sex (in no.), 2001

Scheduled Castes			Scheduled Tribes		
Male	Female	Total	Male	Female	Total
12,000	11,092	23,092	714	703	1,417

Broad Pattern of Land Utilisation (in hect.), 2002-2003

Cultivable area	Residual area	Forest area
10,170	1,350	-

Percentage of Literates by Sex, 2001

Male	Female	Total
60.40	50.90	55.80

Number of Schools (General Education), 2005-2006

Primary	Middle/High	Higher Secondary
112	3/12	4

Number of Students (General Education), 2005-2006

Class	I to V	VI to VIII	IX to X	XI to XII
Total	23,824	2,331	11,153	8,086

Number of Teachers (General Education), 2005-2006

School	Primary	Junior High	High	Higher Sec.
Total	400	17	140	180

Distribution of Colleges, 2005-2006

Name	No.
Colleges / University	-
Professional & Technical Schools & Colleges	-
Special & Non-Formal Education	224
Total	224

Health Facilities, 2005

Hospital	Health centre	Clinic&Dispensary	Total	Total bed	No. of Doctor
-	3	33	36	33	5

No. of Veterinary Hospitals

State Animal Health Centre	Block Animal Health Centre	Additional Block Health Centre	Animal Development Aid Centre	Mobile Animal Health Centre	Artificial Insemination (A.I.) Centre
-	1	-	3	-	6

BAR DIAGRAM SHOWING POPULATION OF LIVESTOCK SPECIES IN JALANGI BLOCK

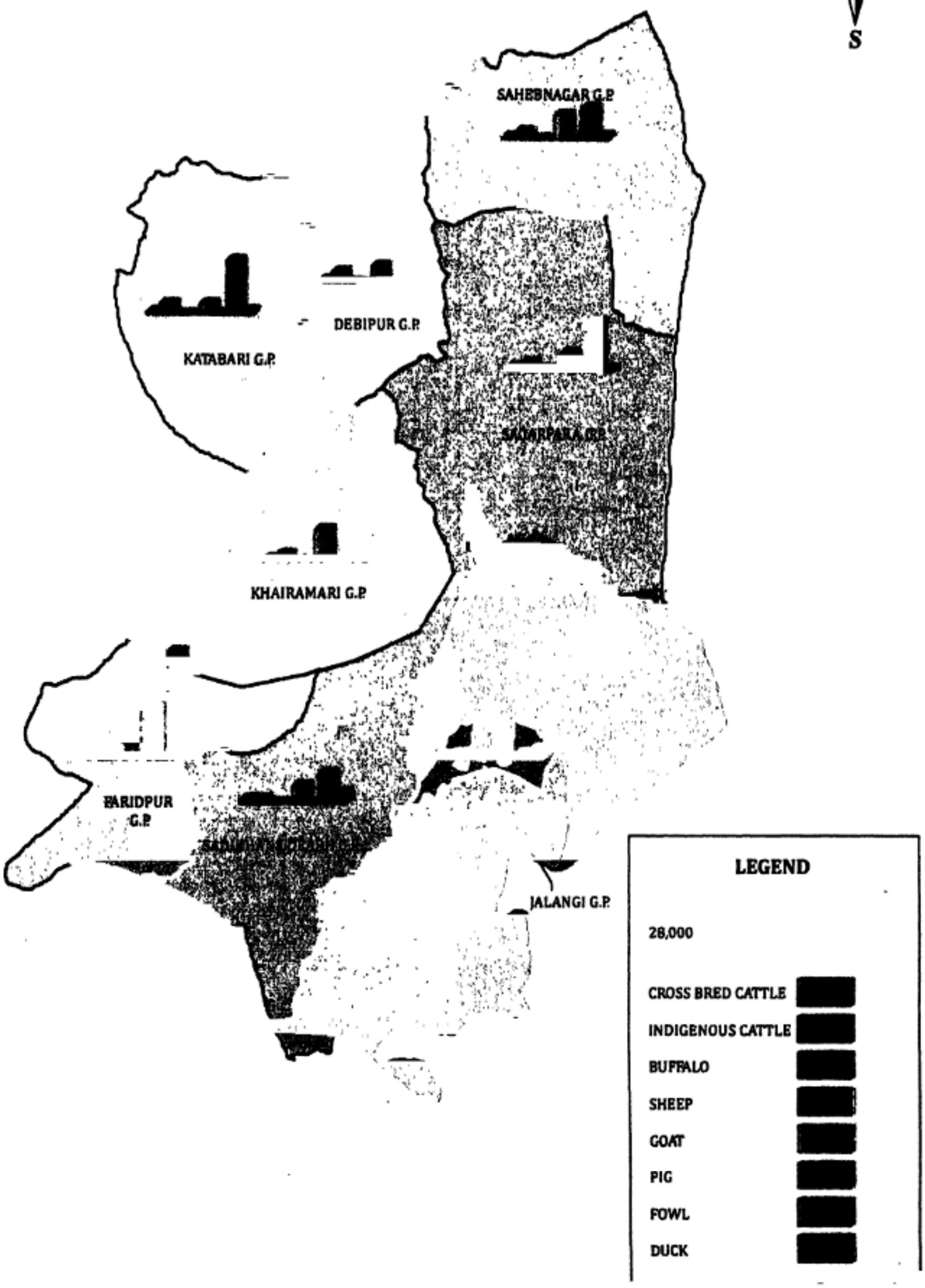

MURSHIDABAD DISTRICT **Reference Date : 15.10.2007**

JALANGI BLOCK AT A GLANCE

[redacted]	[redacted]	[redacted]	[redacted]	[redacted]	[redacted]	[redacted]
[redacted]	[redacted]	[redacted]	80	94	27	29
[redacted]	[redacted]	141	168	156	174	185
[redacted]	[redacted]	208	247	250	201	214
[redacted]	1,349	5	7	14	8	9
[redacted]	62	0	0	22	17	18
[redacted]	126,840	566	602	375	158	168
[redacted]	26	0	0	4	8	9
[redacted]	4,241	17	20	21	18	19
[redacted]	254,776	1016	1210	671	304	324
[redacted]	39,708	158	189	72	241	257
[redacted]	294,484	1175	1398	743	545	580
[redacted]	31,922	127	152	216	119	126
[redacted]	[redacted]	7	8	11	9	9
[redacted]	[redacted]	134	159	226	127	135
[redacted]	56	0	0	2	3	3
[redacted]	[redacted]	1309	1558	971	675	719
[redacted]	2,459	10	12	23	22	24
[redacted]	0	0	0	6	7	7
[redacted]	1,346	5	6	12	8	9
[redacted]	2,471	10	12	23	22	23
[redacted]	[redacted]	8	9	13	12	13
[redacted]	[redacted]	[redacted]	[redacted]	[redacted]	[redacted]	[redacted]
[redacted]	[redacted]	[redacted]	[redacted]	[redacted]	[redacted]	[redacted]
[redacted]	[redacted]	[redacted]	[redacted]	[redacted]	[redacted]	[redacted]

POPULATION SHARE OF BOVINES AND SMALL ANIMALS

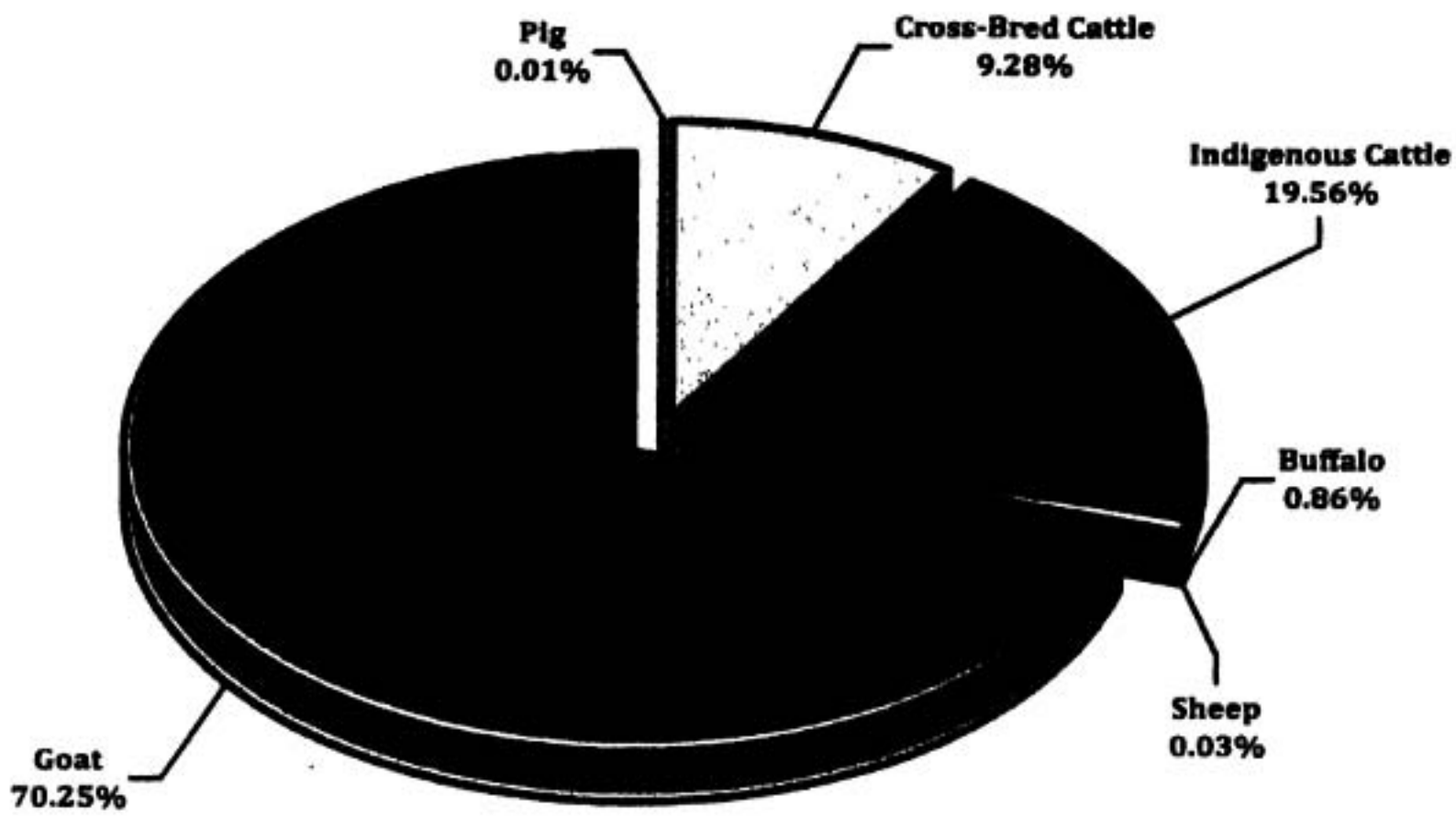

POPULATION SHARE OF FOWL AND DUCK

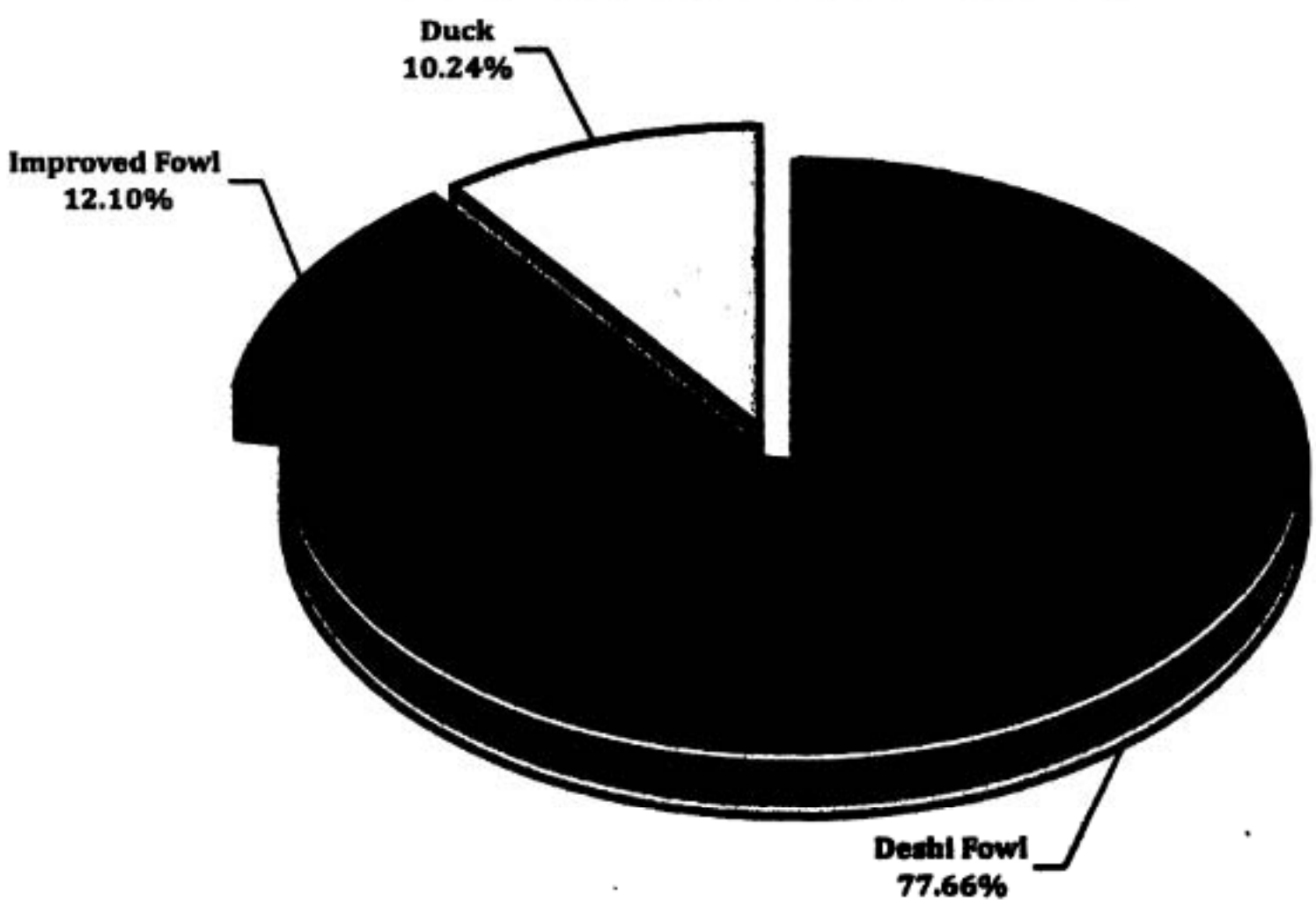

JALANGI BLOCK

Reference Date : 15.10.2007

GRAM PANCHAYATWISE BOVINE POPULATION

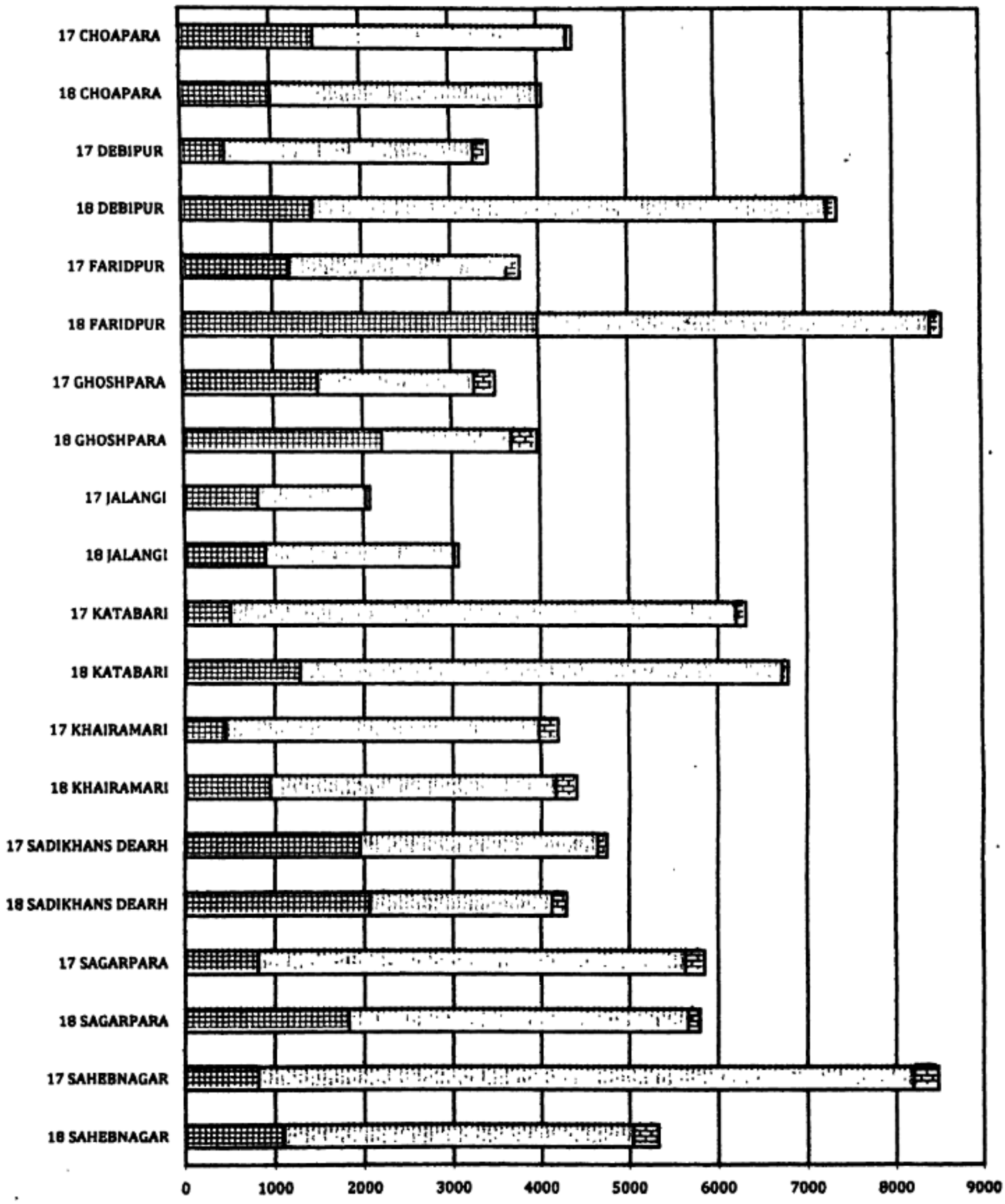

17 - PREVIOUS LIVESTOCK CENSUS, 2003; 18 - PRESENT LIVESTOCK CENSUS, 2007

GRAM PANCHAYATWISE POPULATION OF SMALL ANIMALS



17 - PREVIOUS LIVESTOCK CENSUS, 2003; 18 - PRESENT LIVESTOCK CENSUS, 2007

GRAM PANCHAYATWISE POPULATION OF POULTRY BIRDS

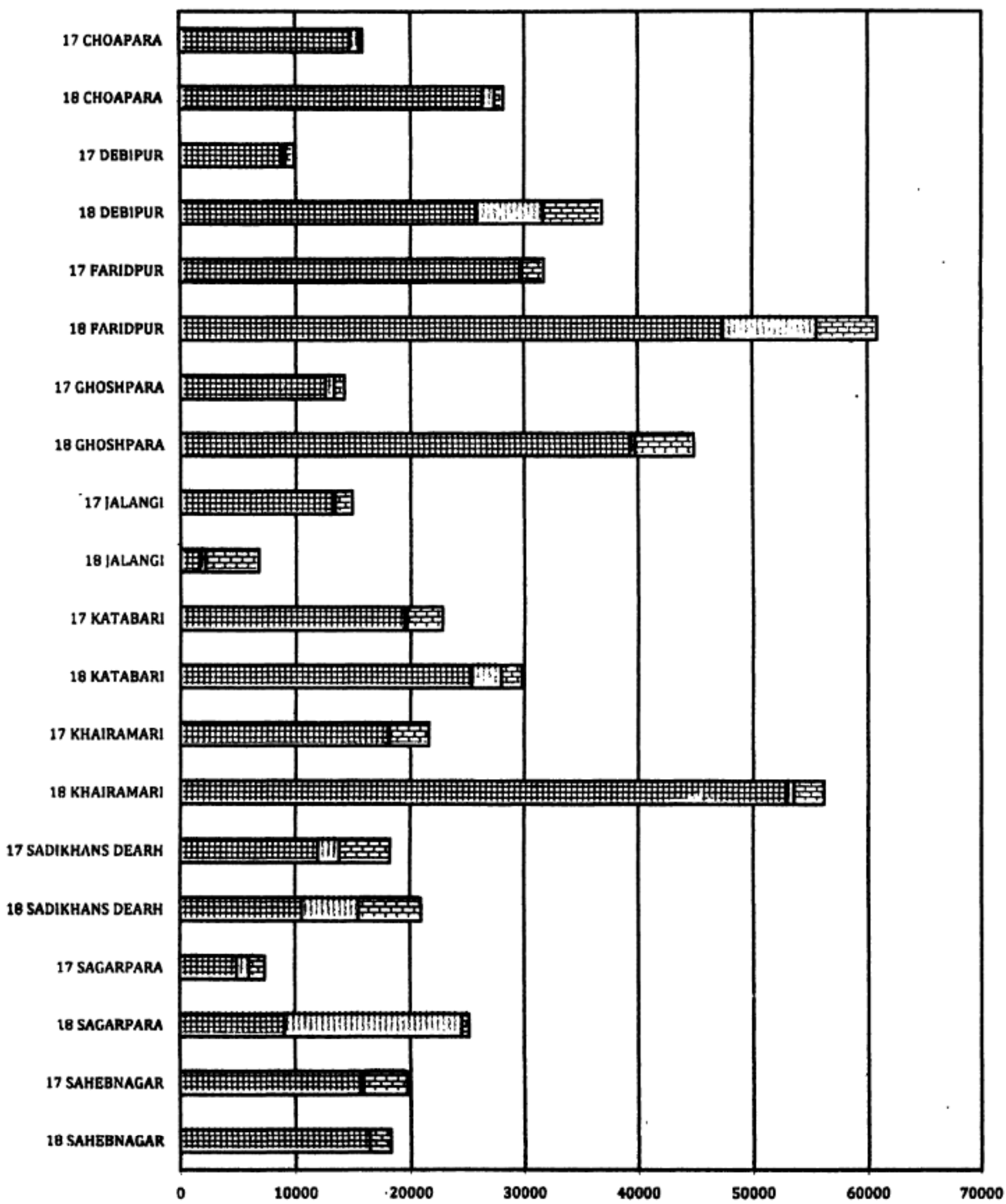

17 - PREVIOUS LIVESTOCK CENSUS, 2003; 18 - PRESENT LIVESTOCK CENSUS, 2007

18th ALL INDIA LIVESTOCK CENSUS, AGRICULTURE IMPLEMENTS AND MACHINERY, FISHERY STATISTICS, WEST BENGAL

Reference Date : 15.10.2007

MURSHIDABAD DISTRICT

NAME OF THE GRAM PANCHAYAT	No. of Agricultural Households (areawise)									No. of Households based on Nature of Feeding			
	Upto 1 cottah	Above 1 cottah upto 10 cottah	Above 10 cottah upto 1 bigha	Above 1 bigha upto 3 bigha	Above 3 bigha upto 7½ bigha	Above 7½ bigha upto 15 bigha	Above 15 bigha upto 30 bigha	Above 30 bigha upto 75 bigha	Above 75 bigha	Stall feeding	Grazing	Both	Free ranging
1	2	3	4	5	6	7	8	9	10	11	12	13	14
JALANGI BLOCK													
CHOAPARA G.P.	813	3322	601	895	349	102	16	1	0	1158	2	581	2901
DEBIPUR G.P.	1090	1480	1087	986	522	126	32	1	0	506	111	1513	393
FARIDPUR G.P.	49	1114	2139	1385	442	155	29	7	0	2268	25	1	3
GHOSHPARA G.P.	98	846	1858	1675	1018	240	10	0	0	997	440	1385	1209
JALANGI G.P.	259	1129	775	454	222	51	11	0	0	879	3	37	7
KATABARI G.P.	729	1061	1369	1183	502	163	31	1	0	2333	55	813	1906
KHAIRAMARI G.P.	1275	1578	652	683	260	50	5	0	0	2422	0	9	0
SADIKHANS DEARH G.P.	1059	1257	1180	983	352	89	4	0	0	27	30	4576	41
SAGARPARA G.P.	104	637	709	629	211	44	0	0	0	2652	62	170	1284
SAHEBNAGAR G.P.	179	716	1500	1513	782	228	22	0	0	1392	92	735	128
JALANGI BLOCK TOT :	**5,655**	**13,140**	**11,870**	**10,386**	**4,660**	**1,248**	**160**	**10**	**0**	**14,634**	**820**	**9,820**	**7,872**

18th ALL INDIA LIVESTOCK CENSUS, AGRICULTURE IMPLEMENTS AND MACHINERY, FISHERY STATISTICS, WEST BENGAL

Reference Date : 15.10.2007

MURSHIDABAD DISTRICT

NAME OF THE GRAM PANCHAYAT	Major Occupationwise No. of Households								No. of Households using different Sources of Fodder			
	Agricul-ture	Agricul-ture labourer	Cattle & Buffalo rearing	Sheep, Goat & Pig rearing	Poultry & allied activities	Other activities related to livestock	Fisheries & allied activities	Others	Own produce	Bought from market/ other persons	Both own produce & bought	Other sources
1	15	16	17	18	19	20	21	22	23	24	25	26
JALANGI BLOCK												
CHOAPARA G.P.	1153	3892	71	29	0	2	206	823	614	1004	58	944
DEBIPUR G.P.	2119	3109	43	0	3	16	90	520	389	212	146	254
FARIDPUR G.P.	2232	2413	3	0	0	0	28	644	1297	787	209	3
GHOSHPARA G.P.	1295	3303	119	44	9	22	125	828	368	318	325	752
JALANGI G.P.	277	773	31	0	0	0	11	1809	85	618	11	0
KATABARI G.P.	895	3535	74	0	1	2	43	623	508	1458	0	250
KHAIRAMARI G.P.	1299	4031	8	0	1	1	141	172	474	1248	506	7
SADIKHANS DEARH G.P.	269	2656	11	0	4	0	61	1922	149	1354	359	27
SAGARPARA G.P.	875	3749	4	0	1	36	217	1058	169	1836	778	116
SAHEBNAGAR G.P.	1768	2375	4	0	0	8	5	940	522	804	641	193
JALANGI BLOCK TOT :	**12,182**	**29,836**	**368**	**73**	**19**	**87**	**927**	**9,339**	**4,575**	**9,639**	**3,033**	**2,546**

18th ALL INDIA LIVESTOCK CENSUS, AGRICULTURE IMPLEMENTS AND MACHINERY, FISHERY STATISTICS, WEST BENGAL

Reference Date : 15.10.2007

MURSHIDABAD DISTRICT

NAME OF THE GRAM PANCHAYAT	No. of Households Availing institutional financial		Different uses of dung Householdwise (average daily kg.)				No. of Households/Khatals/Farms etc. using different Livestock							
							Livestock							
	Yes	No	Total dung produced (kg.)	Used for fuel (daily kg.)	Used for manure (daily kg.)	Used in other ways (kg.)	Cross-bred Cattle	Indi-genous Cattle	Buffalo	Sheep	Goat	Pig	Dog	Rabbit
1	27	28	29	30	31	32	33	34	35	36	37	38	39	40
JALANGI BLOCK														
CHOAPARA G.P.	8	6168	19758	7839	8845	3074	547	1518	21	1	5015	4	128	0
DEBIPUR G.P.	34	5866	16826	7837	6187	2802	770	2371	45	0	3267	0	130	0
FARIDPUR G.P.	1	5320	28879	14083	10261	4535	1098	1536	63	0	4561	0	1	0
GHOSHPARA G.P.	0	5745	28185	12804	11851	3530	1181	581	110	0	4031	0	0	0
JALANGI G.P.	49	2852	16775	11655	2993	2127	348	629	7	0	2447	0	60	5
KATABARI G.P.	13	5160	32129	8489	15988	7652	688	2571	29	1	2668	2	8	0
KHAIRAMARI G.P.	5	0	12923	5020	5321	2582	564	1724	111	0	4816	2	4	1
SADIKHANS DEARH G.P.	130	4794	22631	7773	9704	5154	945	1054	72	0	3955	0	1	0
SAGARPARA G.P.	0	5940	27046	11666	9809	5571	1048	2055	84	0	3092	2	34	0
SAHEBNAGAR G.P.	13	5087	32858	23214	5881	3763	509	1598	134	1	3950	0	0	0
JALANGI BLOCK TOT :	**253**	**46,932**	**238,010**	**110,380**	**86,840**	**40,790**	**7,698**	**15,637**	**676**	**3**	**37,802**	**10**	**366**	**6**

18th ALL INDIA LIVESTOCK CENSUS, AGRICULTURE IMPLEMENTS AND MACHINERY, FISHERY STATISTICS, WEST BENGAL

Reference Date : 15.10.2007

MURSHIDABAD DISTRICT

NAME OF THE GRAM PANCHAYAT	No. of Households/Khatals/Farms etc. having Poultry or Producing Milk				No. and classification of source of data														
	Poultry Birds			Milk Producing House-hold	Household	Khatal	Goshala	Dairy	Poultry Farm	Sheep, Goat, Pig etc. Farm	Livestock Market/Hat	Poultry Hatchery	Agriculture Farm	Meat Shop				Fish Shop	Others (Fish Jetty, Harbour, Processing Centre, Fish Hatchery etc.)
	Fowl	Duck	Other Poultry Birds											Sheep	Goat	Pig	Poultry		
1	41	42	43	44	45	46	47	48	49	50	51	52	53	54	55	56	57	58	59
JALANGI BLOCK																			
CHOAPARA G.P.	3348	129	5	984	6176	0	0	0	0	0	0	0	0	0	2	0	2	0	0
DEBIPUR G.P.	2933	488	7	742	5895	0	0	0	0	0	0	0	0	0	3	0	2	0	0
FARIDPUR G.P.	4283	690	0	1611	5320	0	0	0	0	0	0	0	0	0	1	0	1	0	0
GHOSHPARA G.P.	3169	514	0	703	5717	27	1	0	0	0	0	0	0	0	0	0	0	0	0
JALANGI G.P.	112	525	0	718	2849	1	0	0	0	0	0	0	0	0	1	0	2	48	0
KATABARI G.P.	2878	249	6	1211	5173	0	0	0	0	0	0	0	0	0	3	0	5	0	0
KHAIRAMARI G.P.	5191	474	0	509	5653	0	0	0	0	0	0	0	0	0	1	0	2	0	0
SADIKHANS DEARH G.P.	2898	1383	60	610	4908	0	0	0	0	0	0	0	0	0	3	0	3	6	9
SAGARPARA G.P.	1285	170	0	1313	5928	0	0	0	3	0	0	0	0	0	3	0	6	0	0
SAHEBNAGAR G.P.	2295	608	0	1140	5100	0	0	0	0	0	0	0	0	0	0	0	0	0	0
JALANGI BLOCK TOT :	28,392	5,230	78	9,541	52,719	28	1	0	3	0	0	0	0	0	17	0	23	54	9

18th ALL INDIA LIVESTOCK CENSUS, AGRICULTURE IMPLEMENTS AND MACHINERY, FISHERY STATISTICS, WEST BENGAL

Reference Date : 15.10.2007

MURSHIDABAD DISTRICT

JERSEY CROSS-BRED CATTLE

NAME OF THE GRAM PANCHAYAT	MALE JERSEY CROSS-BRED CATTLE							FEMALE JERSEY CROSS-BRED CATTLE							Total Jersey Cross-bred Cattle (66+73)
	Under 1 year	1 to 2½ years	Over 2½ years (Major use)				Total Male Jersey Cross-bred Cattle (60+61+62+63+64+65)	Under 1 year	1 to 2½ years	Over 2½ years			Above 10 years	Total Female Jersey Cross-bred Cattle (67+68+69+70+71+72)	
			Used for Breeding only	Mainly used for Agri-culture	Mainly used for Bullock Cart	Others				In milk	Dry	Not calved once			
1	60	61	62	63	64	65	66	67	68	69	70	71	72	73	74
JALANGI BLOCK															
CHOAPARA G.P.	150	50	0	14	0	0	214	221	144	288	90	0	0	743	957
DEBIPUR G.P.	338	133	10	24	4	0	509	259	280	144	72	9	6	770	1279
FARIDPUR G.P.	742	688	0	45	0	0	1475	486	650	838	28	2	0	2004	3479
GHOSHPARA G.P.	436	198	0	2	2	0	638	327	414	543	290	0	0	1574	2212
JALANGI G.P.	178	54	11	14	0	0	257	148	134	326	33	3	1	645	902
KATABARI G.P.	286	196	2	4	0	3	491	203	219	284	76	0	0	782	1273
KHAIRAMARI G.P.	133	26	0	11	0	0	170	219	188	202	159	0	0	768	938
SADIKHANS DEARH G.P.	491	369	6	57	0	1	924	110	60	327	200	333	0	1030	1954
SAGARPARA G.P.	263	72	0	4	0	0	339	311	462	519	164	22	5	1483	1822
SAHEBNAGAR G.P.	128	47	0	4	0	0	179	226	183	364	84	1	2	860	1039
JALANGI BLOCK TOT :	3,145	1,833	29	179	6	4	5,196	2,510	2,734	3,835	1,196	370	14	10,659	15,855

18th ALL INDIA LIVESTOCK CENSUS, AGRICULTURE IMPLEMENTS AND MACHINERY, FISHERY STATISTICS, WEST BENGAL

Reference Date : 15.10.2007

MURSHIDABAD DISTRICT

HOLSTEIN FRIESIAN CROSS-BRED CATTLE

NAME OF THE GRAM PANCHAYAT	MALE HOLSTEIN FRIESIAN CROSS-BRED CATTLE							FEMALE HOLSTEIN FRIESIAN CROSS-BRED CATTLE							Total Holstein Friesian Cross-bred Cattle (81+88)
	Under 1 year	1 to 2½ years	Over 2½ years (Major use)				Total Male Holstein Friesian Cross bred Cattle (75+76+77+78+79+80)	Under 1 year	1 to 2½ years	Over 2½ years			Above 10 years	Total Female Holstein Friesian Cross-bred Cattle (82+83+84+85+86+87)	
			Used for Breeding only	Mainly used for Agri-culture	Mainly used for Bullock Cart	Others				In milk	Dry	Not calved once			
1	75	76	77	78	79	80	81	82	83	84	85	86	87	88	89
JALANGI BLOCK															
CHOAPARA G.P.	0	0	1	0	0	0	1	2	2	2	0	0	0	6	7
DEBIPUR G.P.	19	9	1	12	0	0	41	26	13	8	9	2	0	58	99
FARIDPUR G.P.	80	82	0	0	0	0	162	70	109	121	8	0	0	308	470
GHOSHPARA G.P.	0	0	0	0	0	0	0	0	0	0	0	0	0	0	0
JALANGI G.P.	0	0	0	0	0	0	0	0	0	0	0	0	0	0	0
KATABARI G.P.	1	0	0	0	0	0	1	0	0	1	0	0	0	1	2
KHAIRAMARI G.P.	0	0	0	0	0	0	0	0	0	0	0	0	0	0	0
SADIKHANS DIARH G.P.	9	10	0	0	0	0	19	5	0	12	14	9	0	40	59
SAGARPARA G.P.	0	0	0	0	0	0	0	0	0	4	0	0	0	4	4
SAHEBNAGAR G.P.	8	1	0	0	0	0	9	19	10	21	3	0	0	53	62
JALANGI BLOCK TOT :	117	102	2	12	0	0	233	122	134	169	34	11	0	470	703

18th ALL INDIA LIVESTOCK CENSUS, AGRICULTURE IMPLEMENTS AND MACHINERY, FISHERY STATISTICS, WEST BENGAL

Reference Date : 15.10.2007

MURSHIDABAD DISTRICT

OTHER CROSS-BRED CATTLE

NAME OF THE GRAM PANCHAYAT	MALE OTHER CROSS-BRED CATTLE							FEMALE OTHER CROSS-BRED CATTLE							Total Other Cross-bred Cattle (96+103)
	Under 1 year	1 to 2½ years	Over 2½ years (Major use)				Total Male Other Cross-bred Cattle (90+91+92+93+94+95)	Under 1 year	1 to 2½ years	Over 2½ years			Above 10 years	Total Female Other Cross-bred Cattle (97+98+99+100+101+102)	
			Used for Breeding only	Mainly used for Agri-culture	Mainly used for Bullock Cart	Others				In milk	Dry	Not calved once			
1	90	91	92	93	94	95	96	97	98	99	100	101	102	103	104
JALANGI BLOCK															
CHOAPARA G.P.	11	3	0	2	0	0	16	9	5	10	1	0	0	25	41
DEBIPUR G.P.	5	8	0	0	0	0	13	20	7	23	7	2	0	59	72
FARIDPUR G.P.	4	4	0	0	0	0	8	10	8	9	3	0	0	30	38
GHOSHPARA G.P.	0	0	0	0	0	0	0	0	0	0	0	0	0	0	0
JALANGI G.P.	0	0	0	0	0	0	0	0	0	0	0	0	0	0	0
KATABARI G.P.	0	0	0	0	0	0	0	4	1	0	0	0	0	5	5
KHAIRAMARI G.P.	0	0	0	0	0	0	0	0	0	0	0	0	0	0	0
SADIKHANS DEARH G.P.	14	6	0	4	0	0	24	3	3	8	3	7	0	24	48
SAGARPARA G.P.	0	0	0	0	0	0	0	0	0	0	0	0	0	0	0
SAHEBNAGAR G.P.	0	0	0	0	0	0	0	0	0	0	0	0	0	0	0
JALANGI BLOCK TOT :	34	21	0	6	0	0	61	46	24	50	14	9	0	143	204

18th ALL INDIA LIVESTOCK CENSUS, AGRICULTURE IMPLEMENTS AND MACHINERY, FISHERY STATISTICS, WEST BENGAL

Reference Date : 15.10.2007

MURSHIDABAD DISTRICT

TOTAL CROSS-BRED CATTLE

NAME OF THE GRAM PANCHAYAT	TOTAL MALE CROSS-BRED CATTLE							TOTAL FEMALE CROSS-BRED CATTLE							Total Cross-bred Cattle
	Under 1 year (60+75+90)	1 to 2½ years (61+76+91)	Over 2½ years (Major use)				Total Male Other Cross-bred Cattle (105+106+107+108+109+110)	Under 1 year (67+82+97)	1 to 2½ years (68+83+98)	Over 2½ years			Above 10 years (72+87+102)	Total Female Cross-bred Cattle (112+113+114+115+116+117)	(111+118)
			Used for Breeding only (62+77+92)	Mainly used for Agriculture (63+78+93)	Mainly used for Bullock Cart (64+79+94)	Others (65+80+95)				In milk (69+84+99)	Dry (70+85+100)	Not calved once (71+86+101)			
1	105	106	107	108	109	110	111	112	113	114	115	116	117	118	119
JALANGI BLOCK															
CHOAPARA G.P.	161	53	1	16	0	0	231	232	151	300	91	0	0	774	1005
DEBIPUR G.P.	362	150	11	36	4	0	563	305	300	175	88	13	6	887	1450
FARIDPUR G.P.	826	774	0	45	0	0	1645	566	767	968	39	2	0	2342	3987
GHOSHPARA G.P.	436	198	0	2	2	0	638	327	414	543	290	0	0	1574	2212
JALANGI G.P.	178	54	11	14	0	0	257	148	134	326	33	3	1	645	902
KATABARI G.P.	287	196	2	4	0	3	492	207	220	285	76	0	0	788	1280
KHAIRAMARI G.P.	133	26	0	11	0	0	170	219	188	202	159	0	0	768	938
SADIKHANS DEARH G.P.	514	385	6	61	0	1	967	118	63	347	217	349	0	1094	2061
SAGARPARA G.P.	263	72	0	4	0	0	339	311	462	523	164	22	5	1487	1826
SAHEBNAGAR G.P.	136	48	0	4	0	0	188	245	193	385	87	1	2	913	1101
JALANGI BLOCK TOT :	3,296	1,956	31	197	6	4	5,490	2,678	2,892	4,054	1,244	390	14	11,272	16,762

18th ALL INDIA LIVESTOCK CENSUS, AGRICULTURE IMPLEMENTS AND MACHINERY, FISHERY STATISTICS, WEST BENGAL

Reference Date : 15.10.2007

MURSHIDABAD DISTRICT

INDIGENOUS BREED CATTLE (SAHIWAL, HARIANA, SIRI, GIR, RED SINDHI ETC.)

NAME OF THE GRAM PANCHAYAT	MALE INDIGENOUS BREED CATTLE							FEMALE INDIGENOUS BREED CATTLE							Total Indi-genous Breed Cattle	Breedwise Breakup of Total Indigenous Breed Cattle				
	Under 1 year	1 to 3 years	Over 3 years (Major work basis)				Total Male Indigenous Breed Cattle (120+121+122+123+124+125)	Under 1 year	1 to 3 years	Over 3 years			Above 10 years	Total Female Indigenous Breed Cattle (127+128+129+130+131+132)	(126+133)	Total No. of Sahiwal	Total No. of Hariana	Total No. of Siri	Total No. of Gir	Total Red Sindhi & Others
			Used for Breeding only	Mainly used for Agri-culture	Mainly used for Bullock Cart	Others				In milk	Dry	Not calved once								
1	120	121	122	123	124	125	126	127	128	129	130	131	132	133	134	135	136	137	138	139
JALANGI BLOCK																				
CHOAPARA G.P.	4	0	0	0	0	0	4	1	0	0	0	0	0	1	5	5	0	0	0	0
DEBIPUR G.P.	362	585	6	188	0	0	1141	410	365	356	271	75	2	1479	2620	633	119	0	24	1844
FARIDPUR G.P.	4	4	0	0	0	0	8	4	10	4	0	0	0	18	26	10	0	0	0	16
GHOSHPARA G.P.	207	190	0	218	38	0	653	131	238	257	178	6	0	810	1463	0	0	0	0	0
JALANGI G.P.	0	0	0	0	0	0	0	0	0	0	0	0	0	0	0	0	0	0	0	0
KATABARI G.P.	7	4	0	0	0	0	11	17	10	11	5	0	0	43	54	54	0	0	0	0
KHAIRAMARI G.P.	73	4	0	0	0	0	77	49	2	0	0	0	0	51	128	0	0	0	0	0
SADIKHANS DEARH G.P.	100	100	4	32	0	0	236	17	7	55	31	46	0	156	392	391	1	0	0	0
SAGARPARA G.P.	2	0	0	0	0	0	2	1	0	2	0	0	0	3	5	5	0	0	0	0
SAHEBNAGAR G.P.	3	0	0	0	0	0	3	9	1	10	0	0	0	20	23	9	1	0	0	10
JALANGI BLOCK TOT :	762	887	10	438	38	0	2,135	639	633	695	485	127	2	2,581	4,716	1,107	121	0	24	1,870

18th ALL INDIA LIVESTOCK CENSUS, AGRICULTURE IMPLEMENTS AND MACHINERY, FISHERY STATISTICS, WEST BENGAL

Reference Date : 15.10.2007

MURSHIDABAD DISTRICT

BENGAL / NON-DESCRIPT INDIGENOUS CATTLE

NAME OF THE GRAM PANCHAYAT	MALE BENGAL / NON-DESCRIPT INDIGENOUS CATTLE							FEMALE BENGAL / NON-DESCRIPT INDIGENOUS CATTLE							Total Bengal/Non-descript Indigenous Cattle (146+153)
	Under 1 year	1 to 3 years	Over 3 years (Major work basis)				Total Male Bengal/Non-descript Indigenous Cattle (140+141+142+143+144+145)	Under 1 year	1 to 3 years	Over 3 years			Above 10 years	Total Female Bengal/Non-descript Indigenous Cattle (147+148+149+150+151+152)	
			Used for Breeding only	Mainly used for Agri-culture	Mainly used for Bullock Cart	Others				In milk	Dry	Not calved once			
1	140	141	142	143	144	145	146	147	148	149	150	151	152	153	154
JALANGI BLOCK															
CHOAPARA G.P.	406	261	7	241	8	0	923	573	458	735	300	1	4	2071	2994
DEBIPUR G.P.	293	354	2	220	2	2	873	624	496	715	409	73	0	2317	3190
FARIDPUR G.P.	777	896	336	0	0	0	2009	585	883	908	19	3	0	2398	4407
GHOSHPARA G.P.	0	0	0	0	0	0	0	0	0	0	0	0	0	0	0
JALANGI G.P.	386	130	27	42	0	0	585	347	294	733	105	33	20	1532	2117
KATABARI G.P.	970	802	1	768	2	0	2543	722	771	1042	300	8	0	2843	5386
KHAIRAMARI G.P.	306	428	3	364	0	0	1101	454	543	363	627	13	0	2000	3101
SADIKHANS DEARH G.P.	268	491	4	141	16	0	920	65	35	269	152	231	0	752	1672
SAGARPARA G.P.	432	430	12	397	0	0	1271	481	762	884	409	22	0	2558	3829
SAHEBNAGAR G.P.	373	728	4	424	0	0	1529	531	666	823	332	32	0	2384	3913
JALANGI BLOCK TOT :	4,211	4,520	396	2,597	28	2	11,754	4,382	4,908	6,472	2,653	416	24	18,855	30,609

18th ALL INDIA LIVESTOCK CENSUS, AGRICULTURE IMPLEMENTS AND MACHINERY, FISHERY STATISTICS, WEST BENGAL

Reference Date : 15.10.2007

MURSHIDABAD DISTRICT

TOTAL INDIGENOUS CATTLE

NAME OF THE GRAM PANCHAYAT	TOTAL MALE INDIGENOUS CATTLE							TOTAL FEMALE INDIGENOUS CATTLE							Total Indigenous Cattle (161+168)
	Under 1 year (120+140)	1 to 3 years (121+141)	Over 3 years (Major work basis)				Total Male Indigenous Cattle (155+156+157+158+159+160)	Under 1 year (127+147)	1 to 3 years (128+148)	Over 3 years			Above 10 years (132+152)	Total Female Indigenous Cattle (162+163+164+165+166+167)	
			Used for Breeding only (122+142)	Mainly used for Agri-culture (123+143)	Mainly used for Bullock Cart (124+144)	Others (125+145)				In milk (129+149)	Dry (130+150)	Not calved once (131+151)			
1	155	156	157	158	159	160	161	162	163	164	165	166	167	168	169
JALANGI BLOCK															
CHOAPARA G.P.	410	261	7	241	8	0	927	574	458	735	300	1	4	2072	2999
DEBIPUR G.P.	655	939	8	408	2	2	2014	1034	861	1071	680	148	2	3796	5810
FARIDPUR G.P.	781	900	336	0	0	0	2017	589	893	912	19	3	0	2416	4433
GHOSHPARA G.P.	207	190	0	218	38	0	653	131	238	257	178	6	0	810	1463
JALANGI G.P.	386	130	27	42	0	0	585	347	294	733	105	33	20	1532	2117
KATABARI G.P.	977	806	1	768	2	0	2554	739	781	1053	305	8	0	2886	5440
KHAIRAMARI G.P.	379	432	3	364	0	0	1178	503	545	363	627	13	0	2051	3229
SADIKHANS DEARH G.P.	368	591	8	173	16	0	1156	82	42	324	183	277	0	908	2064
SAGARPARA G.P.	434	430	12	397	0	0	1273	482	762	886	409	22	0	2561	3834
SAHEBNAGAR G.P.	376	728	4	424	0	0	1532	540	667	833	332	32	0	2404	3936
JALANGI BLOCK TOT :	4,973	5,407	406	3,035	66	2	13,889	5,021	5,541	7,167	3,138	543	26	21,436	35,325

18th ALL INDIA LIVESTOCK CENSUS, AGRICULTURE IMPLEMENTS AND MACHINERY, FISHERY STATISTICS, WEST BENGAL

Reference Date : 15.10.2007

MURSHIDABAD DISTRICT

INDIGENOUS BREED BUFFALO (MURRAH ETC.)

NAME OF THE GRAM PANCHAYAT	MALE INDIGENOUS BREED BUFFALO (MURRAH ETC.)							MALE INDIGENOUS BREED BUFFALO (MURRAH ETC.)							Total Indigenous Breed Buffalo (176+183)
	Under 1 year	1 to 3 years	Over 3 years (Major work basis)				Total Male Indigenous Breed Buffalo (170+171+172+173+174+175)	Under 1 year	1 to 3 years	Over 3 years			Above 10 years	Total Female Indigenous Breed Buffalo (177+178+179+180+181+182)	
			Used for Breeding only	Mainly used for Agri-culture	Mainly used for Bullock Cart	Others				In milk	Dry	Not calved once			
1	170	171	172	173	174	175	176	177	178	179	180	181	182	183	184
JALANGI BLOCK															
CHOAPARA G.P.	0	6	0	34	6	0	46	0	0	0	0	0	0	0	46
DEBIPUR G.P.	0	0	0	86	0	0	86	0	0	0	5	0	0	5	91
FARIDPUR G.P.	0	0	0	0	0	0	0	0	0	0	0	0	0	0	0
GHOSHPARA G.P.	15	13	0	144	54	0	226	12	12	25	20	0	0	69	295
JALANGI G.P.	0	0	0	0	0	0	0	0	0	0	0	0	0	0	0
KATABARI G.P.	0	0	0	2	0	0	2	0	0	0	0	0	0	0	2
KHAIRAMARI G.P.	0	0	0	0	0	0	0	0	0	0	0	0	0	0	0
SADIKHANS DEARH G.P.	17	28	0	36	0	0	81	8	3	0	0	0	0	11	92
SAGARPARA G.P.	0	0	0	6	0	0	6	0	0	0	0	0	0	0	6
SAHEBNAGAR G.P.	0	0	0	0	0	0	0	0	0	0	0	0	0	0	0
JALANGI BLOCK TOT :	32	47	0	308	60	0	447	20	15	25	25	0	0	85	532

18th ALL INDIA LIVESTOCK CENSUS, AGRICULTURE IMPLEMENTS AND MACHINERY, FISHERY STATISTICS, WEST BENGAL

Reference Date : 15.10.2007

MURSHIDABAD DISTRICT

NON-DESCRIPT BUFFALO

NAME OF THE GRAM PANCHAYAT	MALE NON-DESCRIPT BUFFALO							FEMALE NON-DESCRIPT BUFFALO							Total Non-descript Buffalo (191+198)
	Under 1 year	1 to 3 years	Over 3 years (Major work basis)				Total Male Non-descript Buffalo (185+186+187+188+189+190)	Under 1 year	1 to 3 years	Over 3 years			Above 10 years	Total Female Non-descript Buffalo (192+193+194+195+196+197)	
			Used for Breeding only	Mainly used for Agri-culture	Mainly used for Bullock Cart	Others				In milk	Dry	Not calved once			
1	185	186	187	188	189	190	191	192	193	194	195	196	197	198	199
JALANGI BLOCK															
CHOAPARA G.P.	0	0	0	2	4	0	6	0	0	0	0	0	0	0	6
DEBIPUR G.P.	0	2	0	16	4	2	24	0	0	0	0	0	0	0	24
FARIDPUR G.P.	0	2	0	132	0	0	134	0	0	0	0	0	0	0	134
GHOSHPARA G.P.	0	0	0	0	0	0	0	0	0	0	0	0	0	0	0
JALANGI G.P.	9	0	2	6	0	0	17	9	2	18	7	0	0	36	53
KATABARI G.P.	0	0	0	66	0	0	66	0	0	1	1	0	0	2	68
KHAIRAMARI G.P.	0	4	0	230	0	0	234	1	0	1	1	0	0	3	237
SADIKHANS DEARH G.P.	11	31	0	26	2	0	70	1	0	2	0	0	0	3	73
SAGARPARA G.P.	0	0	2	126	0	0	128	0	2	0	0	0	0	2	130
SAHEBNAGAR G.P.	0	0	0	128	164	0	292	0	0	0	0	0	0	0	292
JALANGI BLOCK TOT :	20	39	4	732	174	2	971	11	4	22	9	0	0	46	1,017

18th ALL INDIA LIVESTOCK CENSUS, AGRICULTURE IMPLEMENTS AND MACHINERY, FISHERY STATISTICS, WEST BENGAL

Reference Date : 15.10.2007

MURSHIDABAD DISTRICT

TOTAL BUFFALO

NAME OF THE GRAM PANCHAYAT	TOTAL MALE BUFFALO							TOTAL FEMALE BUFFALO							Total Buffalo (206+ 213)	Total Yak	Total Mithun
	Under 1 year (170+ 185)	1 to 3 years (171+ 186)	Over 3 years (Major work basis)				Total Male Buffalo (176+ 191)	Under 1 year (177+ 192)	1 to 3 years (178+ 193)	Over 3 years			Above 10 years (182+ 197)	Total Female Buffalo (183+ 198)			
			Used for Breeding only (172+ 187)	Mainly used for Agri-culture (173+ 188)	Mainly used for Bullock Cart (174+ 189)	Others (175+ 190)				In milk (179+ 194)	Dry (180+ 195)	Not calved once (181+ 196)					
1	200	201	202	203	204	205	206	207	208	209	210	211	212	213	214	215	216
JALANGI BLOCK																	
CHOAPARA G.P.	0	6	0	36	10	0	52	0	0	0	0	0	0	0	52	0	0
DEBIPUR G.P.	0	2	0	102	4	2	110	0	0	0	5	0	0	5	115	0	0
FARIDPUR G.P.	0	2	0	132	0	0	134	0	0	0	0	0	0	0	134	0	0
GHOSHPARA G.P.	15	13	0	144	54	0	226	12	12	25	20	0	0	69	295	0	0
JALANGI G.P.	9	0	2	6	0	0	17	9	2	18	7	0	0	36	53	0	0
KATABARI G.P.	0	0	0	68	0	0	68	0	0	1	1	0	0	2	70	0	0
KHAIRAMARI G.P.	0	4	0	230	0	0	234	1	0	1	1	0	0	3	237	0	0
SADIKHANS DEARH G.P.	28	59	0	62	2	0	151	9	3	2	0	0	0	14	165	0	0
SAGARPARA G.P.	0	0	2	132	0	0	134	0	2	0	0	0	0	2	136	0	0
SAHEBNAGAR G.P.	0	0	0	128	164	0	292	0	0	0	0	0	0	0	292	0	0
JALANGI BLOCK TOT :	52	86	4	1,040	234	2	1,418	31	19	47	34	0	0	131	1,549	0	0

Reference Date : 15.10.2007

MURSHIDABAD DISTRICT

SHEEP

NAME OF THE GRAM PANCHAYAT	Utilisation of Milk (Daily Kg.) by the Milk Producer					CROSS-BRED SHEEP							GAROLE BREED INDIGENOUS SHEEP						
	Consumed as fluid milk by the producer household (Daily Kg.)	Sold as fluid milk (Daily Kg.)			Converted into milk products (Daily Kg.)	MALE			FEMALE			Total Cross-bred Sheep (224+227)	MALE			FEMALE			Total Garole Breed Indi-genous Sheep (231+234)
		Direct to Con-sumer	Through Cooper-ative	To Middle man		Upto 6 months	6 months & above	Total Male (222+223)	Upto 6 months	6 months & above	Total Female (225+226)		Upto 6 months	6 months & above	Total Male (229+230)	Upto 6 months	6 months & above	Total Female (232+233)	
1	217	218	219	220	221	222	223	224	225.	226	227	228	229	230	231	232	233	234	235
JALANGI BLOCK																			
CHOAPARA G.P.	988	792	1591	0	91	0	0	0	0	0	0	0	2	2	4	1	2	3	7
DEBIPUR G.P.	1041	1166	2438	0	685	0	0	0	0	0	0	0	0	0	0	0	0	0	0
FARIDPUR G.P.	2275	3413	3394	136	164	0	0	0	0	0	0	0	0	0	0	0	0	0	0
GHOSHPARA G.P.	705	1445	2877	0	0	0	0	0	0	0	0	0	0	0	0	0	0	0	0
JALANGI G.P.	665	1541	1869	0	185	0	0	0	0	0	0	0	0	0	0	0	0	0	0
KATABARI G.P.	1461	4001	0	0	354	0	0	0	0	0	0	0	0	2	2	1	2	3	5
KHAIRAMARI G.P.	425	288	866	0	0	0	0	0	0	0	0	0	0	0	0	0	0	0	0
SADIKHANS DEARH G.P.	915	828	829	9	420	0	0	0	0	0	0	0	0	0	0	0	0	0	0
SAGARPARA G.P.	2322	3486	1938	0	0	0	0	0	0	0	0	0	0	0	0	0	0	0	0
SAHEBNAGAR G.P.	768	1702	2398	0	0	0	0	0	0	0	0	0	0	0	0	0	0	0	0
JALANGI BLOCK TOT :	11,565	18,662	18,200	145	1,899	0	0	0	0	0	0	0	2	4	6	2	4	6	12

18th ALL INDIA LIVESTOCK CENSUS, AGRICULTURE IMPLEMENTS AND MACHINERY, FISHERY STATISTICS, WEST BENGAL

Reference Date : 15.10.2007

MURSHIDABAD DISTRICT

SHEEP

NAME OF THE GRAM PANCHAYAT	BANAPALA BREED INDIGENOUS SHEEP							OTHER BREED INDIGENOUS SHEEP (CHOTTANAGPURI, SHAHABADI ETC.)							Total Sheep (228+235+242+249)
	MALE			FEMALE			Total Banapala Breed Indigenous Sheep (238+241)	MALE			FEMALE			Total Other Breed Indigenous Sheep (245+248)	
	Upto 6 months	6 months & above	Total Male (236+237)	Upto 6 months	6 months & above	Total Female (239+240)		Upto 6 months	6 months & above	Total Male (243+244)	Upto 6 months	6 months & above	Total Female (246+247)		
1	236	237	238	239	240	241	242	243	244	245	246	247	248	249	250
JALANGI BLOCK															
CHOAPARA G.P.	0	0	0	0	0	0	0	0	0	0	0	0	0	0	7
DEBIPUR G.P.	0	0	0	0	0	0	0	0	0	0	0	0	0	0	0
FARIDPUR G.P.	0	0	0	0	0	0	0	0	0	0	0	0	0	0	0
GHOSHPARA G.P.	0	0	0	0	0	0	0	0	0	0	0	0	0	0	0
JALANGI G.P.	0	0	0	0	0	0	0	0	0	0	0	0	0	0	0
KATABARI G.P.	0	0	0	0	0	0	0	0	0	0	0	0	0	0	5
KHAIRAMARI G.P.	0	0	0	0	0	0	0	0	0	0	0	0	0	0	0
SADIKHANS DEARH G.P.	0	0	0	0	0	0	0	0	0	0	0	0	0	0	0
SAGARPARA G.P.	0	0	0	0	0	0	0	0	0	0	0	0	0	0	0
SAHEBNAGAR G.P.	0	0	0	0	0	0	0	10	5	15	20	15	35	50	50
JALANGI BLOCK TOT :	0	0	0	0	0	0	0	10	5	15	20	15	35	50	62

18th ALL INDIA LIVESTOCK CENSUS, AGRICULTURE IMPLEMENTS AND MACHINERY, FISHERY STATISTICS, WEST BENGAL

Reference Date : 15.10.2007

MURSHIDABAD DISTRICT

GOAT

NAME OF THE GRAM PANCHAYAT	BENGAL BREED INDIGENOUS GOAT (BLACK, WHITE, BROWN ETC.)							JAMUNAPARI BREED INDIGENOUS GOAT						
	MALE			FEMALE			Total Bengal Breed Indigenous Goat (253+256)	MALE			FEMALE			Total Jamunapari Breed Indigenous Goat (260+263)
	Under 1 year	1 year & above	Total Male (251+252)	Under 1 year	1 year & above	Total Female (254+255)		Under 1 year	1 year & above	Total Male (258+259)	Under 1 year	1 year & above	Total Female (261+262)	
1	251	252	253	254	255	256	257	258	259	260	261	262	263	264
JALANGI BLOCK														
CHOAPARA G.P.	3693	2905	6598	3776	4625	8401	14999	16	54	70	14	53	67	137
DEBIPUR G.P.	1878	1895	3773	1971	2051	4022	7795	268	155	423	174	148	322	745
FARIDPUR G.P.	5852	6295	12147	5733	6022	11755	23902	465	516	981	525	440	965	1946
GHOSHPARA G.P.	3916	3037	6953	3620	4021	7641	14594	0	0	0	0	0	0	0
JALANGI G.P.	3282	1559	4841	2869	3358	6227	11068	5	2	7	5	5	10	17
KATABARI G.P.	1684	1200	2884	1072	1367	2439	5323	99	87	186	51	19	70	256
KHAIRAMARI G.P.	3718	4352	8070	3252	4562	7814	15884	0	0	0	0	0	0	0
SADIKHANS DEARH G.P.	2327	2775	5102	1781	1608	3389	8491	94	120	214	73	84	157	371
SAGARPARA G.P.	1968	1145	3113	2391	3030	5421	8534	6	5	11	0	0	0	11
SAHEBNAGAR G.P.	2565	3508	6073	2647	3930	6577	12650	0	0	0	0	0	0	0
JALANGI BLOCK TOT :	30,883	28,671	59,554	29,112	34,574	63,686	123,240	953	939	1,892	842	749	1,591	3,483

18th ALL INDIA LIVESTOCK CENSUS, AGRICULTURE IMPLEMENTS AND MACHINERY, FISHERY STATISTICS, WEST BENGAL

Reference Date : 15.10.2007

MURSHIDABAD DISTRICT

GOAT AND HORSE

NAME OF THE GRAM PANCHAYAT	OTHER BREED INDIGENOUS GOAT (SIROHI, BARBARI, JHAKRANA ETC.)							Total Goat (257+264 +271)	MALE				FEMALE			Total Horse (276+279)
	MALE			FEMALE			Total Other Breed Indigenous Goat (267+270)		Under 3 years	3 years & above		Total Male (273+274 +275)	Under 3 years	3 years & above	Total Female (277+278)	
	Under 1 year	1 year & above	Total Male (265+266)	Under 1 year	1 year & above	Total Female (268+269)				Used for Cart	Used for Sports					
1	265	266	267	268	269	270	271	272	273	274	275	276	277	278	279	280
JALANGI BLOCK																
CHOAPARA G.P.	0	0	0	0	0	0	0	15136	0	0	0	0	0	0	0	0
DEBIPUR G.P.	15	24	39	2	26	28	67	8607	1	4	0	5	0	0	0	5
FARIDPUR G.P.	0	0	0	0	0	0	0	25848	0	0	0	0	3	1	4	4
GHOSHPARA G.P.	0	0	0	0	0	0	0	14594	0	0	0	0	0	0	0	0
JALANGI G.P.	0	0	0	0	0	0	0	11085	1	0	0	1	0	0	0	1
KATABARI G.P.	38	12	50	0	0	0	50	5629	0	2	0	2	0	2	2	4
KHAIRAMARI G.P.	0	0	0	0	0	0	0	15884	0	2	0	2	2	2	4	6
SADIKHANS DEARH G.P.	0	0	0	0	0	0	0	8862	1	3	0	4	1	1	2	6
SAGARPARA G.P.	0	0	0	0	0	0	0	8545	0	0	0	0	0	0	0	0
SAHEBNAGAR G.P.	0	0	0	0	0	0	0	12650	0	0	0	0	0	0	0	0
JALANGI BLOCK TOT :	53	36	89	2	26	28	117	126,840	3	11	0	14	6	6	12	26

18th ALL INDIA LIVESTOCK CENSUS, AGRICULTURE IMPLEMENTS AND MACHINERY, FISHERY STATISTICS, WEST BENGAL

Reference Date : 15.10.2007

MURSHIDABAD DISTRICT

PONNY, MULE, DONKEY AND CAMEL

NAME OF THE GRAM PANCHAYAT	MALE				FEMALE			Total Ponny (284+ 287)	MULE			DONKEY			CAMEL		
	Under 3 years	3 years & above		Total Male (281+ 282 +283)	Under 3 years	3 years & above	Total Female (285+ 286)		Under 3 years	3 years & above	Total Male (289+ 290)	Under 3 years	3 years & above	Total Donkey (292+ 293)	Under 3 years	3 years & above	Total Camel (295+ 296)
		Used for Cart	Used for Sports														
1	281	282	283	284	285	286	287	288	289	290	291	292	293	294	295	296	297
JALANGI BLOCK																	
CHOAPARA G.P.	0	0	0	0	0	0	0	0	0	0	0	0	0	0	0	0	0
DEBIPUR G.P.	0	1	0	1	0	3	3	4	0	0	0	0	0	0	0	0	0
FARIDPUR G.P.	0	0	0	0	0	0	0	0	0	0	0	0	0	0	0	0	0
GHOSHPARA G.P.	0	0	0	0	0	1	1	1	0	0	0	0	0	0	0	0	0
JALANGI G.P.	0	0	0	0	0	0	0	0	0	0	0	0	0	0	0	0	0
KATABARI G.P.	0	0	0	0	0	0	0	0	0	0	0	0	0	0	0	0	0
KHAIRAMARI G.P.	0	0	0	0	0	1	1	1	0	0	0	0	0	0	0	0	0
SADIKHANS DEARH G.P.	0	0	0	0	0	0	0	0	0	0	0	0	0	0	0	0	0
SAGARPARA G.P.	0	0	0	0	0	0	0	0	0	0	0	0	0	0	0	0	0
SAHEBNAGAR G.P.	0	0	0	0	0	0	0	0	0	0	0	0	0	0	0	0	0
JALANGI BLOCK TOT :	0	1	0	1	0	5	5	6	0	0	0	0	0	0	0	0	0

18th ALL INDIA LIVESTOCK CENSUS, AGRICULTURE IMPLEMENTS AND MACHINERY, FISHERY STATISTICS, WEST BENGAL

Reference Date : 15.10.2007

MURSHIDABAD DISTRICT

PIG

NAME OF THE GRAM PANCHAYAT	CROSS-BRED PIG							GHOONGRU BREED INDIGENOUS PIG						
	MALE			FEMALE			Total Cross-bred Pig (300+303)	MALE			FEMALE			Total Ghoongru Breed Indigenous Pig (307+310)
	Below 6 months	6 months & above	Total Male (298+299)	Below 6 months	6 months & above	Total Female (301+302)		Below 6 months	6 months & above	Total Male (305+306)	Below 6 months	6 months & above	Total Female (308+309)	
1	298	299	300	301	302	303	304	305	306	307	308	309	310	311
JALANGI BLOCK														
CHOAPARA G.P.	0	0	0	0	0	0	0	0	3	3	1	0	1	4
DEBIPUR G.P.	0	0	0	0	0	0	0	0	0	0	0	0	0	0
FARIDPUR G.P.	0	0	0	0	0	0	0	0	0	0	0	0	0	0
GHOSHPARA G.P.	0	0	0	0	0	0	0	0	0	0	0	0	0	0
JALANGI G.P.	0	0	0	0	0	0	0	0	0	0	0	0	0	0
KATABARI G.P.	0	0	0	0	0	0	0	0	0	0	0	0	0	0
KHAIRAMARI G.P.	0	0	0	0	0	0	0	0	0	0	0	0	0	0
SADIKHANS DEARH G.P.	0	0	0	0	0	0	0	0	0	0	0	0	0	0
SAGARPARA G.P.	0	0	0	0	0	0	0	0	0	0	0	0	0	0
SAHEBNAGAR G.P.	0	0	0	0	0	0	0	0	0	0	0	0	0	0
JALANGI BLOCK TOT :	0	0	0	0	0	0	0	0	3	3	1	0	1	4

18th ALL INDIA LIVESTOCK CENSUS, AGRICULTURE IMPLEMENTS AND MACHINERY, FISHERY STATISTICS, WEST BENGAL

Reference Date : 15.10.2007

MURSHIDABAD DISTRICT

PIG, DOG AND RABBIT

NAME OF THE GRAM PANCHAYAT	OTHER INDIGENOUS PIG							Total Pig (304+ 311+ 318)	PET DOG			OTHER (STREET) DOG			Total Dog (322+ 325)	RABBIT		
	MALE			FEMALE			Total Other Indi-genous Pig (314+ 317)		Male	Female	Total Pet Dog (320+ 321)	Male	Female	Total Other Dog (323+ 324)		Male	Female	Total Rabbit (327+ 328)
	Below 6 months	6 months & above	Total Male (312+ 313)	Below 6 months	6 months & above	Total Female (315+ 316)												
1	312	313	314	315	316	317	318	319	320	321	322	323	324	325	326	327	328	329
JALANGI BLOCK																		
CHOAPARA G.P.	0	0	0	0	0	0	0	4	85	44	129	375	316	691	820	0	0	0
DEBIPUR G.P.	0	0	0	0	0	0	0	0	59	52	111	410	257	667	778	0	0	0
FARIDPUR G.P.	0	0	0	0	0	0	0	0	0	0	0	100	150	250	250	0	0	0
GHOSHPARA G.P.	0	0	0	0	0	0	0	0	0	0	0	266	266	532	532	0	0	0
JALANGI G.P.	4	2	6	2	0	2	8	8	58	2	60	141	33	174	234	27	31	58
KATABARI G.P.	0	0	0	0	3	3	3	3	5	3	8	143	145	288	296	0	0	0
KHAIRAMARI G.P.	1	0	1	1	0	1	2	2	3	0	3	160	145	305	308	1	3	4
SADIKHANS DEARH G.P.	0	0	0	0	0	0	0	0	1	0	1	260	266	526	527	2	2	4
SAGARPARA G.P.	2	1	3	1	5	6	9	9	28	3	31	111	88	199	230	0	0	0
SAHEBNAGAR G.P.	0	0	0	0	0	0	0	0	0	0	0	128	138	266	266	0	0	0
JALANGI BLOCK TOT :	7	3	10	4	8	12	22	26	239	104	343	2,094	1,804	3,898	4,241	30	36	66

18th ALL INDIA LIVESTOCK CENSUS, AGRICULTURE IMPLEMENTS AND MACHINERY, FISHERY STATISTICS, WEST BENGAL

Reference Date : 15.10.2007

MURSHIDABAD DISTRICT

FOWL (COCK, HEN, CHICKEN)

NAME OF THE GRAM PANCHAYAT	FOWL (COCK, HEN, CHICKEN) (MALE+FEMALE)															
	COCK (5 months & above)					HEN (5 months & above)					DESHI CHICKEN (Below 5 months)					
	Deshi Aseel	Deshi Others	Improved White	Improved Coloured	Total Cock (330+331+332+333)	Deshi Aseel	Deshi Others	Improved White	Improved Coloured	Total Hen (335+336+337+338)	Aseel for Egg	Other for Egg	Total (340+341)	Aseel for Meat	Other for Meat	Total Deshi Chicken (343+344)
1	330	331	332	333	334	335	336	337	338	339	340	341	342	343	344	345
JALANGI BLOCK																
CHOAPARA G.P.	7	4349	252	449	5057	0	5923	142	212	6277	0	7345	7345	0	8623	8623
DEBIPUR G.P.	1151	3919	1013	936	7019	1780	4518	595	924	7817	307	5860	6167	278	8015	8293
FARIDPUR G.P.	4662	9593	128	128	14511	4679	9498	113	72	14362	3655	6013	9668	3832	5551	9383
GHOSHPARA G.P.	0	2690	16	209	2915	0	8116	7	261	8384	0	14264	14264	0	14211	14211
JALANGI G.P.	263	204	26	55	548	434	248	45	73	800	227	0	227	251	0	251
KATABARI G.P.	88	9923	420	782	11213	59	7347	319	584	8309	29	4925	4954	27	2974	3001
KHAIRAMARI G.P.	1199	5324	0	1	6524	2272	24304	0	5	26581	1313	18521	19834	0	0	0
SADIKHANS DEARH G.P.	149	2649	1817	295	4910	140	2270	846	166	3422	219	3534	3753	214	1354	1568
SAGARPARA G.P.	78	4000	37	72	4187	40	4321	99	18	4478	0	507	507	4	109	113
SAHEBNAGAR G.P.	0	4199	0	0	4199	0	7275	0	0	7275	0	3638	3638	0	1305	1305
JALANGI BLOCK TOT :	7,597	46,850	3,709	2,927	61,083	9,404	73,820	2,166	2,315	87,705	5,750	64,607	70,357	4,606	42,142	46,748

18th ALL INDIA LIVESTOCK CENSUS, AGRICULTURE IMPLEMENTS AND MACHINERY, FISHERY STATISTICS, WEST BENGAL

Reference Date : 15.10.2007

MURSHIDABAD DISTRICT

FOWL (COCK, HEN, CHICKEN) AND DRAKE, DUCK

NAME OF THE GRAM PANCHAYAT	FOWL (COCK, HEN, CHICKEN) (MALE+FEMALE)							DRAKE, DUCK (MALE+FEMALE)					
	IMPROVED CHICKEN (Below 5 months)						Total Fowl (334+339+342+345+348+351)	Drake (6 months & above)			Duck (6 months & above)		
	White for Egg	Coloured for Egg	Total (346+347)	White for Meat	Coloured for Meat	Total Improved Chicken (349+350)		Deshi	Improved	Total Drake (353+354)	Deshi	Improved	Total Duck (356+357)
1	346	347	348	349	350	351	352	353	354	355	356	357	358
JALANGI BLOCK													
CHOAPARA G.P.	14	16	30	8	17	25	27357	168	6	174	185	18	203
DEBIPUR G.P.	1041	850	1891	240	278	518	31705	1921	260	2181	2495	217	2712
FARIDPUR G.P.	2118	2116	4234	1756	1663	3419	55577	1762	246	2008	1504	213	1717
GHOSHPARA G.P.	3	7	10	0	0	0	39784	888	5	893	2644	16	2660
JALANGI G.P.	55	91	146	85	91	176	2148	1727	0	1727	2928	0	2928
KATABARI G.P.	168	106	274	200	6	206	27957	310	0	310	757	23	780
KHAIRAMARI G.P.	0	0	0	600	0	600	53539	876	0	876	1760	0	1760
SADIKHANS DEARH G.P.	161	74	235	1592	20	1612	15500	1546	57	1603	2430	23	2453
SAGARPARA G.P.	0	0	0	15215	0	15215	24500	127	0	127	483	7	490
SAHEBNAGAR G.P.	0	0	0	0	0	0	16417	600	0	600	930	87	1017
JALANGI BLOCK TOT :	3,560	3,260	6,820	19,696	2,075	21,771	294,484	9,925	574	10,499	16,116	604	16,720

18th ALL INDIA LIVESTOCK CENSUS, AGRICULTURE IMPLEMENTS AND MACHINERY, FISHERY STATISTICS, WEST BENGAL

Reference Date : 15.10.2007

MURSHIDABAD DISTRICT

DUCK, TURKEY

NAME OF THE GRAM PANCHAYAT	DUCKLING (MALE+FEMALE)							TURKEY			Quail	Other Poultry Birds	Total Poultry Birds (352+365+368+369+370)
	DUCKLING (Belows 6 month)						Total Duck (355+358+361+364)	Male	Female	Total Turkey (366+367)			
	Deshi for Egg	Deshi for Meat	Total Deshi Duckling (359+360)	Improved for Egg	Improved for Meat	Total Improved Duckling (362+363)							
1	359	360	361	362	363	364	365	366	367	368	369	370	371
JALANGI BLOCK													
CHOAPARA G.P.	266	140	406	12	11	23	806	0	0	0	0	35	28198
DEBIPUR G.P.	207	8	215	97	14	111	5219	0	0	0	0	6	36930
FARIDPUR G.P.	734	595	1329	116	114	230	5284	0	0	0	0	0	60861
GHOSHPARA G.P.	855	748	1603	0	0	0	5156	0	0	0	0	0	44940
JALANGI G.P.	0	0	0	0	0	0	4655	0	0	0	0	0	6803
KATABARI G.P.	640	93	733	6	0	6	1829	0	0	0	0	8	29794
KHAIRAMARI G.P.	0	0	0	0	0	0	2636	0	0	0	0	0	56175
SADIKHANS DEARH G.P.	1047	283	1330	112	6	118	5504	0	0	0	0	7	21011
SAGARPARA G.P.	12	7	19	0	0	0	636	0	0	0	0	0	25136
SAHEBNAGAR G.P.	228	18	246	0	0	0	1863	0	0	0	0	0	18280
JALANGI BLOCK TOT :	3,989	1,892	5,881	343	145	488	33,588	0	0	0	0	56	328,128

Reference Date : 15.10.2007

MURSHIDABAD DISTRICT

AGRICULTURAL IMPLEMENTS AND MACHINERY

NAME OF THE GRAM PANCHAYAT	ANIMAL OPERATED IMPLEMENTS														
	No. of Wooden Plough					No. of Steel Plough					No. of Cultivator				
	Utilised more than 100 days/ year	Utilised between 50 to 100 days/ year	Utilised less than 50 days/ year	Not Utilised	Total (372+373+ 374+375)	Utilised more than 100 days/ year	Utilised between 50 to 100 days/ year	Utilised less than 50 days/ year	Not Utilised	Total (377+378+ 379+380)	Utilised more than 100 days/ year	Utilised between 50 to 100 days/ year	Utilised less than 50 days/ year	Not Utilised	Total (382+383+ 384+385)
1	372	373	374	375	376	377	378	379	380	381	382	383	384	385	386
JALANGI BLOCK															
CHOAPARA G.P.	19	127	6	0	152	0	0	0	0	0	0	0	0	0	0
DEBIPUR G.P.	39	69	162	7	277	0	0	0	0	0	0	0	0	0	0
FARIDPUR G.P.	0	172	77	0	249	0	0	0	0	0	0	0	0	0	0
GHOSHPARA G.P.	0	177	52	0	229	0	0	0	0	0	0	0	0	0	0
JALANGI G.P.	0	33	0	0	33	0	0	0	0	0	0	0	0	0	0
KATABARI G.P.	83	106	230	1	420	0	0	0	0	0	0	0	0	0	0
KHAIRAMARI G.P.	0	0	302	0	302	0	0	0	0	0	0	0	0	0	0
SADIKHANS DEARH G.P.	20	43	83	3	149	0	0	0	0	0	0	0	0	0	0
SAGARPARA G.P.	7	117	143	3	270	0	0	0	0	0	0	0	0	0	0
SAHEBNAGAR G.P.	89	165	122	2	378	0	0	0	0	0	0	0	0	0	0
JALANGI BLOCK TOT :	257	1,009	1,177	16	2,459	0	0	0	0	0	0	0	0	0	0

18th ALL INDIA LIVESTOCK CENSUS, AGRICULTURE IMPLEMENTS AND MACHINERY, FISHERY STATISTICS, WEST BENGAL

Reference Date : 15.10.2007

MURSHIDABAD DISTRICT

AGRICULTURAL IMPLEMENTS AND MACHINERY

NAME OF THE GRAM PANCHAYAT	ANIMAL OPERATED IMPLEMENTS														
	No. of Disc Harrow					No. of Seed-cum-Fertiliser Drill					No. of Leveller				
	Utilised more than 100 days/ year	Utilised between 50 to 100 days/ year	Utilised less than 50 days/ year	Not Utilised	Total (387+388+ 389+390)	Utilised more than 100 days/ year	Utilised between 50 to 100 days/ year	Utilised less than 50 days/ year	Not Utilised	Total (392+393+ 394+395)	Utilised more than 100 days/ year	Utilised between 50 to 100 days/ year	Utilised less than 50 days/ year	Not Utilised	Total (397+398+ 399+400)
1	387	388	389	390	391	392	393	394	395	396	397	398	399	400	401
JALANGI BLOCK															
CHOAPARA G.P.	0	0	0	0	0	0	0	0	0	0	9	118	24	0	151
DEBIPUR G.P.	0	0	0	0	0	0	0	0	0	0	35	72	165	3	275
FARIDPUR G.P.	0	0	0	0	0	0	0	0	0	0	0	169	80	0	249
GHOSHPARA G.P.	0	0	0	0	0	0	0	0	0	0	0	177	52	0	229
JALANGI G.P.	0	0	0	0	0	0	0	0	0	0	0	33	0	0	33
KATABARI G.P.	0	0	0	0	0	0	0	0	0	0	117	107	197	9	430
KHAIRAMARI G.P.	0	0	0	0	0	0	0	0	0	0	0	0	302	0	302
SADIKHANS DEARH G.P.	0	0	0	0	0	0	0	0	0	0	9	56	91	3	159
SAGARPARA G.P.	0	0	0	0	0	0	0	0	0	0	7	116	141	5	269
SAHEBNAGAR G.P.	0	0	0	0	0	0	0	0	0	0	91	169	116	2	378
JALANGI BLOCK TOT :	0	0	0	0	0	0	0	0	0	0	268	1,017	1,168	22	2,475

Reference Date : 15.10.2007

MURSHIDABAD DISTRICT

AGRICULTURAL IMPLEMENTS AND MACHINERY

NAME OF THE GRAM PANCHAYAT	ANIMAL OPERATED IMPLEMENTS														
	No. of Wet Land Puddler					No. of Sugarcane Crusher					No. of Animal Cart				
	Utilised more than 100 days/ year	Utilised between 50 to 100 days/ year	Utilised less than 50 days/ year	Not Utilised	Total (402+403+ 404+405)	Utilised more than 100 days/ year	Utilised between 50 to 100 days/ year	Utilised less than 50 days/ year	Not Utilised	Total (407+408+ 409+410)	Utilised more than 100 days/ year	Utilised between 50 to 100 days/ year	Utilised less than 50 days/ year	Not Utilised	Total (412+413+ 414+415)
1	402	403	404	405	406	407	408	409	410	411	412	413	414	415	416
JALANGI BLOCK															
CHOAPARA G.P.	0	0	0	0	0	0	0	0	0	0	1	34	48	2	85
DEBIPUR G.P.	0	0	0	0	0	0	0	4	3	7	5	13	100	0	118
FARIDPUR G.P.	0	0	0	0	0	0	0	0	0	0	0	12	186	0	198
GHOSHPARA G.P.	0	0	0	0	0	0	0	0	0	0	0	77	72	0	149
JALANGI G.P.	0	0	0	0	0	0	0	0	0	0	0	33	0	0	33
KATABARI G.P.	0	0	0	0	0	0	0	0	0	0	0	128	41	0	169
KHAIRAMARI G.P.	0	0	0	0	0	0	0	0	0	0	0	0	253	0	253
SADIKHANS DEARH G.P.	0	0	0	0	0	0	0	0	0	0	2	2	51	0	55
SAGARPARA G.P.	0	0	0	0	0	0	0	0	0	0	1	6	85	1	93
SAHEBNAGAR G.P.	0	0	0	0	0	0	0	0	0	0	84	50	53	0	187
JALANGI BLOCK TOT :	0	0	0	0	0	0	0	4	3	7	93	355	889	3	1,340

18th ALL INDIA LIVESTOCK CENSUS, AGRICULTURE IMPLEMENTS AND MACHINERY, FISHERY STATISTICS, WEST BENGAL

Reference Date : 15.10.2007

MURSHIDABAD DISTRICT

AGRICULTURAL IMPLEMENTS AND MACHINERY

NAME OF THE GRAM PANCHAYAT	ANIMAL OPERATED IMPLEMENTS										EQUIPMENT FOR LIVESTOCK AND POULTRY							
	No. of Ghanis					No. of Water Lifting Devices					Incubators/ Breeders	Milking Machine	Baler	Hay Harvest Machine		Chaff Cutter		
	Utilised more than 100 days/ year	Utilised between 50 to 100 days/ year	Utilised less than 50 days/ year	Not Utilised	Total (417+ 418+ 419+ 420)	Utilised more than 100 days/ year	Utilised between 50 to 100 days/ year	Utilised less than 50 days/ year	Not Utilised	Total (422+ 423+ 424+ 425)				Straw Reaper	Forage Harvester	Manually Operated	Animal Operated	Power Operated
1	417	418	419	420	421	422	423	424	425	426	427	428	429	430	431	432	433	434
JALANGI BLOCK																		
CHOAPARA G.P.	0	0	0	0	0	0	0	0	0	0	0	0	0	99	0	104	0	0
DEBIPUR G.P.	0	0	0	0	0	0	0	0	0	0	0	0	0	120	0	36	0	0
FARIDPUR G.P.	0	0	0	0	0	0	0	0	0	0	0	0	0	205	0	3	0	2
GHOSHPARA G.P.	0	0	0	0	0	0	0	0	0	0	0	0	0	0	0	123	0	0
JALANGI G.P.	0	0	0	0	0	0	0	0	0	0	0	0	0	0	0	0	0	1
KATABARI G.P.	0	0	0	0	0	0	0	0	0	0	0	0	0	52	0	39	0	0
KHAIRAMARI G.P.	0	0	0	0	0	0	0	0	0	0	0	0	0	0	0	1443	0	0
SADIKHANS DEARH G.P.	0	0	0	0	0	0	0	0	0	0	0	0	0	63	0	44	0	0
SAGARPARA G.P.	0	0	0	0	0	0	0	0	0	0	0	0	0	78	0	47	0	0
SAHEBNAGAR G.P.	0	0	0	0	0	0	0	0	0	0	0	0	0	84	0	56	0	0
JALANGI BLOCK TOT :	0	0	0	0	0	0	0	0	0	0	0	0	0	701	0	1,895	0	3

18th ALL INDIA LIVESTOCK CENSUS, AGRICULTURE IMPLEMENTS AND MACHINERY, FISHERY STATISTICS, WEST BENGAL

Reference Date : 15.10.2007

MURSHIDABAD DISTRICT

FISHERY STATISTICS

NAME OF THE GRAM PANCHAYAT	No. of Household engaged in Fishing Activity						No. of Members in the Fishery Household				No. of members Engaged in actual operation of fishing activity			
	Nature of Fishing Activity		Type of Fishing Activity								Full Time		Part Time	
	Inland	Marine	Mainly Fish Capture	Mainly Seed Culture	Allied e.g. Pealing, Marketing, Processing etc.	Others	Male	Female	Children	Total (441+ 442+ 443)	Male	Female	Male	Female
1	435	436	437	438	439	440	441	442	443	444	445	446	447	448
JALANGI BLOCK														
CHOAPARA G.P.	66	0	56	0	0	76	604	534	310	1448	43	0	48	2
DEBIPUR G.P.	116	0	114	3	0	16	248	257	190	695	55	5	18	4
FARIDPUR G.P.	50	0	46	0	0	3	114	95	57	266	51	0	23	0
GHOSHPARA G.P.	125	0	125	0	0	0	141	138	215	494	0	0	139	91
JALANGI G.P.	0	0	11	0	0	0	24	17	15	56	0	0	0	0
KATABARI G.P.	35	0	47	0	0	0	75	67	36	178	47	0	22	21
KHAIRAMARI G.P.	140	0	137	0	1	2	235	209	186	630	155	0	6	0
SADIKHANS DEARH G.P.	29	0	20	1	0	15	159	49	75	283	18	4	19	0
SAGARPARA G.P.	269	0	258	4	12	0	379	351	384	1114	264	0	52	0
SAHEBNAGAR G.P.	36	0	36	0	0	0	48	36	14	98	27	1	11	0
JALANGI BLOCK TOT :	866	0	850	8	13	112	2,027	1,753	1,482	5,262	660	10	338	118

18th ALL INDIA LIVESTOCK CENSUS, AGRICULTURE IMPLEMENTS AND MACHINERY, FISHERY STATISTICS, WEST BENGAL

MURSHIDABAD DISTRICT

Reference Date : 15.10.2007

FISHERY STATISTICS

NAME OF THE GRAM PANCHAYAT	No. of members Engaged in other occupation of fishing activities										No. of Household of main source of waterbody in which fishing done				
	Marketing of Fish		Repairing / Mending of Nets		Fish Hatchery		Ornamental Fishing		Others		Aquaculture ponds and tank	Brackish water impounds	Water logged areas	Large irrigation tanks	Reservoirs & check dams
	Male	Female	Male	Female	Male	Female	Male	Female	Male	Female					
1	449	450	451	452	453	454	455	456	457	458	459	460	461	462	463
JALANGI BLOCK															
CHOAPARA G.P.	283	0	11	20	0	0	0	0	0	0	6	0	66	0	0
DEBIPUR G.P.	79	14	56	10	0	0	0	0	0	0	10	0	8	0	0
FARIDPUR G.P.	55	0	47	23	0	0	0	0	0	0	10	0	0	0	7
GHOSHPARA G.P.	0	0	136	136	0	0	0	0	0	0	0	0	0	0	0
JALANGI G.P.	48	0	0	11	0	0	0	0	0	0	0	0	0	0	0
KATABARI G.P.	32	0	25	10	0	0	0	0	0	0	20	0	2	1	0
KHAIRAMARI G.P.	37	0	110	14	0	0	0	0	0	0	1	0	0	0	0
SADUKHANS DEARH G.P.	51	0	2	0	1	0	0	0	0	0	18	0	7	0	0
SAGARPARA G.P.	28	0	25	36	0	0	0	0	0	0	4	0	6	1	1
SAHEBNAGAR G.P.	15	0	13	0	0	0	0	0	0	0	23	0	6	0	0
JALANGI BLOCK TOT :	628	14	425	260	1	0	0	0	0	0	92	0	95	2	8

Reference Date : 15.10.2007

MURSHIDABAD DISTRICT

FISHERY STATISTICS

NAME OF THE GRAM PANCHAYAT	No. of Household of main source of waterbody in which fishing done												
				Typewise		Locationwise			Ownershipwise				
	Rivers	Lakes/ oxbow lakes/ meanders channels/ scars	Marine resources i.e. sea	Perrenial waterbody	Seasonal waterbody	Located within the Mouza/Ward	At distance less than 5 Km.	At distance more than 5 Km.	Owned by fisherman household	Owned by Gram Panchayat	Owned by the Govt.	Owned by cooperative society	Owned by other individuals
1	464	465	466	467	468	469	470	471	472	473	474	475	476
JALANGI BLOCK													
CHOAPARA G.P.	13	0	0	21	11	0	2	0	3	2	58	0	13
DEBIPUR G.P.	69	2	0	10	32	2	0	0	0	69	10	0	0
FARIDPUR G.P.	51	0	0	39	13	0	1	0	0	0	17	0	0
GHOSHPARA G.P.	0	125	0	0	125	0	0	125	0	0	0	0	125
JALANGI G.P.	11	0	0	11	0	11	0	0	0	11	0	0	0
KATABARI G.P.	0	34	0	35	10	35	0	0	0	0	0	35	0
KHAIRAMARI G.P.	0	106	0	111	65	48	16	1	0	0	0	119	1
SADIKHANS DEARH G.P.	0	0	0	20	12	34	0	0	0	8	15	2	2
SAGARPARA G.P.	190	3	0	201	4	16	184	0	0	5	199	2	0
SAHEBNAGAR G.P.	10	3	0	22	5	27	0	0	0	17	0	0	0
JALANGI BLOCK TOT :	344	273	0	470	277	173	203	126	3	112	299	158	141

18th ALL INDIA LIVESTOCK CENSUS, AGRICULTURE IMPLEMENTS AND MACHINERY, FISHERY STATISTICS, WEST BENGAL

Reference Date : 15.10.2007

MURSHIDABAD DISTRICT

FISHERY STATISTICS AND FODDER AREA

NAME OF THE GRAM PANCHAYAT	No. Fishing Crafts		No. of Fishing Gears							Area under Fodder Crops (Cottah)		
	Moto-rised	Non-moto-rised	Drag Nets	Hook & Lines	Cast Nets	Gill Nets	Set barriers	Trawl Nets	Others	Kharif	Rabi	Total (486+487)
1	477	478	479	480	481	482	483	484	485	486	487	488
JALANGI BLOCK												
CHOAPARA G.P.	0	2	4	15	12	134	48	5	31	2915	2556	5471
DEBIPUR G.P.	4	2	3	112	4	197	3	19	20	2112	1457	3569
FARIDPUR G.P.	0	0	97	0	71	61	53	14	4	5176	5985	11161
GHOSHPARA G.P.	0	78	0	0	125	30	48	31	448	1399	1409	2808
JALANGI G.P.	0	11	0	80	26	98	0	22	177	908	908	1816
KATABARI G.P.	0	39	0	10	15	70	0	10	51	1269	1152	2421
KHAIRAMARI G.P.	0	27	11	0	6	2693	25	18	378	2567	2523	5090
SADIKHANS DEARH G.P.	3	1	19	0	38	14	1	13	0	886	526	1412
SAGARPARA G.P.	0	19	40	10	324	576	5	135	85	3749	3172	6921
SAHEBNAGAR G.P.	0	9	2	21	71	53	0	1	50	3827	1957	5784
JALANGI BLOCK TOT :	**7**	**188**	**176**	**248**	**692**	**3,926**	**183**	**268**	**1,244**	**24,808**	**21,645**	**46,453**

MURSHIDABAD DISTRICT

JERSEY / HOLSTEIN / OTHER CROSS-BRED / INDIGENOUS CATTLE / BUFFALO

NAME OF THE MOUZA (J.L. No.)	Female Jersey Cross-bred (Over 2½ year)			Total Jersey Cross-bred Cattle	Female Holstein Cross-bred (Over 2½ year)			Total Holstein Cross-bred Cattle	Female Other Cross-bred (Over 2½ year)			Total Other Cross-bred Cattle	Total Cross-bred Cattle	Female Indigenous Cattle (Over 3 year)			Total Bengal/ Non-des. Indigenous Cattle	Total Indigenous Cattle	Female Buffalo (Over 3 year)			Total Buffalo
	In milk	Dry	Not yet calved		In milk	Dry	Not yet calved		In milk	Dry	Not yet calved			In milk	Dry	Not yet calved			In milk	Dry	Not yet calved	
	1	2	3	4	5	6	7	8	9	10	11	12	13	14	15	16	17	18	19	20	21	22
JALANGI BLOCK : DOMKAL SUBDIVISION																						
CHHAPARA GRAM PANCHAYAT																						
JOYKRISHNAPUR (P) (029)	8	2	0	26	0	0	0	0	0	0	0	0	26	46	10	0	154	154	0	0	0	0
MADHUBONA (032)	35	10	0	120	0	0	0	0	6	1	0	26	146	86	31	0	321	326	0	0	0	12
MURADPUR JALANGI (P) (030)	21	7	0	61	1	0	0	4	0	0	0	0	65	58	25	0	203	203	0	0	0	0
PASCHIM SAHEBRAMPUR (P) (033)	219	71	0	736	1	0	0	3	0	0	0	0	739	527	227	1	2225	2225	0	0	0	36
SARKARPARA (046)	5	0	0	14	0	0	0	0	4	0	0	15	29	18	7	0	91	91	0	0	0	4
CHHAPARA G.P. TOTAL :	288	90	0	957	2	0	0	7	10	1	0	41	1005	735	300	1	2994	2999	0	0	0	52
DEBIPUR GRAM PANCHAYAT																						
DEBIPUR (P) (004)	29	12	4	193	6	2	2	48	0	0	0	0	241	261	245	55	1315	1604	0	0	0	32
DHANRAMPUR (006)	96	49	2	810	1	6	0	45	10	3	0	29	884	498	182	38	1313	2387	0	3	0	97
KAZIPARA (007)	19	11	3	276	1	1	0	6	13	4	2	43	325	312	253	55	562	1819	0	2	0	46
DEBIPUR G.P. TOTAL :	144	72	9	1279	8	9	2	99	23	7	2	72	1450	1071	680	148	3190	5810	0	5	0	115
FARIDPUR GRAM PANCHAYAT																						
BHADURIA PARA (042)	20	0	0	110	2	0	0	8	0	0	0	0	118	16	0	0	118	118	0	0	0	2
FARIDPUR (P) (040)	568	28	2	2266	107	8	0	420	9	3	0	38	2724	693	19	3	3372	3398	0	0	0	94
TIKAR BARIAKALIGHARA (041)	250	0	0	1103	12	0	0	42	0	0	0	0	1145	203	0	0	917	917	0	0	0	38
FARIDPUR G.P. TOTAL :	838	28	2	3479	121	8	0	470	9	3	0	38	3987	912	19	3	4407	4433	0	0	0	134
GHOSHPARA GRAM PANCHAYAT																						
BARA BIL RAGHUNATHPUR (P) (025)	112	44	0	386	0	0	0	0	0	0	0	0	386	28	17	0	0	155	0	0	0	52
DAYARAMPUR (016)	61	48	0	278	0	0	0	0	0	0	0	0	278	22	30	0	0	145	0	0	0	22
GHANASHYAM CHAK (018)	142	53	0	591	0	0	0	0	0	0	0	0	591	42	14	4	0	262	2	1	0	33
MURADPUR ARAZI (P) (026)	9	6	0	44	0	0	0	0	0	0	0	0	44	3	4	1	0	25	0	0	0	4
MURADPUR DIAR (050)	14	16	0	90	0	0	0	0	0	0	0	0	90	4	5	0	0	46	0	0	0	2
MURADPUR JALANGI (P) (030)	145	69	0	539	0	0	0	0	0	0	0	0	539	85	47	1	0	373	0	0	0	34
PARASPUR (015)	26	23	0	116	0	0	0	0	0	0	0	0	116	29	30	0	0	155	0	0	0	19
PASCHIM UDAYNAGAR (053)	30	28	0	147	0	0	0	0	0	0	0	0	147	38	29	0	0	259	23	19	0	127
RAGHUNATHPUR (017)	2	0	0	6	0	0	0	0	0	0	0	0	6	3	1	0	0	12	0	0	0	0
UDAYNAGAR KHANDA (052)	2	3	0	15	0	0	0	0	0	0	0	0	15	3	1	0	0	31	0	0	0	2
GHOSHPARA G.P. TOTAL :	543	290	0	2212	0	0	0	0	0	0	0	0	2212	257	178	6	0	1463	25	20	0	295
JALANGI GRAM PANCHAYAT																						
BARA BIL RAGHUNATHPUR (P) (025)	84	11	2	229	0	0	0	0	0	0	0	0	229	118	26	1	366	366	0	0	0	2
JOYKRISHNAPUR (P) (029)	165	16	0	465	0	0	0	0	0	0	0	0	465	447	36	27	1214	1214	18	7	0	45
MURADPUR ARAZI (P) (026)	52	4	0	138	0	0	0	0	0	0	0	0	138	100	28	2	313	313	0	0	0	6
MURADPUR JALANGI (P) (030)	16	1	1	46	0	0	0	0	0	0	0	0	46	32	6	2	107	107	0	0	0	2

(P) - Part Mouza i.e., Mouza appears in more than one Gram Panchayat

MURSHIDABAD DISTRICT

JERSEY / HOLSTEIN / OTHER CROSS-BRED / INDIGENOUS CATTLE / BUFFALO

NAME OF THE MOUZA (J.L. No.)	Female Jersey Cross-bred (Over 2½ year)			Total Jersey Cross-bred Cattle	Female Holstein Cross-bred (Over 2½ year)			Total Holstein Cross-bred Cattle	Female Other Cross-bred (Over 2½ year)			Total Other Cross-bred Cattle	Total Cross-bred Cattle	Female Indigenous Cattle (Over 3 year)			Total Bengal/ Non-des. Indigenous Cattle	Total Indigenous Cattle	Female Buffalo (Over 3 year)			Total Buffalo
	In milk	Dry	Not yet calved		In milk	Dry	Not yet calved		In milk	Dry	Not yet calved			In milk	Dry	Not yet calved			In milk	Dry	Not yet calved	
	1	2	3	4	5	6	7	8	9	10	11	12	13	14	15	16	17	18	19	20	21	22
JALANGI BLOCK : DONKAL SUBDIVISION																						
JALANGI GRAM PANCHAYAT																						
NANDALALPUR (028)	9	1	0	24	0	0	0	0	0	0	0	0	24	29	6	0	94	94	0	0	0	0
NANDALALPUR ARAZI (027)	0	0	0	0	0	0	0	0	0	0	0	0	0	7	3	1	23	23	0	0	0	0
JALANGI G.P. TOTAL :	326	33	3	902	0	0	0	0	0	0	0	0	902	733	105	33	2117	2117	18	7	0	53
KATABARI GRAM PANCHAYAT																						
BIL BHARAT GOBINDAPUR (001)	0	1	0	4	0	0	0	0	0	0	0	0	4	18	3	0	87	87	0	0	0	0
DEBIPUR (P) (004)	160	51	0	779	1	0	0	2	0	0	0	0	781	654	184	6	3197	3201	1	1	0	44
NATIAL (005)	124	24	0	490	0	0	0	0	0	0	0	5	495	381	118	2	2102	2152	0	0	0	26
KATABARI G.P. TOTAL :	284	76	0	1273	1	0	0	2	0	0	0	5	1280	1053	305	8	5386	5440	1	1	0	70
KHARAMARI GRAM PANCHAYAT																						
FARIDPUR (P) (040)	38	48	0	201	0	0	0	0	0	0	0	0	201	40	138	1	528	553	0	0	0	62
HARIKRISHNAPUR (023)	17	5	0	51	0	0	0	0	0	0	0	0	51	26	57	0	277	281	0	0	0	44
KHATRAMARI (003)	147	106	0	686	0	0	0	0	0	0	0	0	686	297	432	12	2296	2395	1	1	0	131
KHARAMARI G.P. TOTAL :	202	159	0	938	0	0	0	0	0	0	0	0	938	363	627	13	3101	3229	1	1	0	237
SAHEBRAMI DIARI GRAM PANCHAYAT																						
ARAZI SADIPUR (035)	3	9	14	74	0	0	0	0	0	0	0	0	74	1	2	6	25	25	0	0	0	5
BARA BIL RAGHUNATHPUR (P) (025)	126	31	45	691	4	2	4	22	2	3	5	32	745	115	34	51	394	626	0	0	0	80
BILASPUR RAKHARERPARA (038)	78	113	210	629	6	7	2	22	5	0	2	12	663	44	109	178	492	554	0	0	0	12
HARISHKARPUR (034)	19	13	28	109	0	2	1	5	0	0	0	0	114	5	11	16	60	75	0	0	0	10
PASCHIM SAHEBRAMPUR (P) (033)	54	11	16	180	1	3	2	8	0	0	0	0	188	39	14	15	154	187	0	0	0	6
SAHEBRAMI DIAR (037)	33	20	14	195	0	0	0	0	0	0	0	0	195	112	8	4	400	530	2	0	0	29
SADIPUR (039)	14	3	6	76	1	0	0	2	1	0	0	4	82	8	5	7	67	67	0	0	0	15
SAHEBRAMI DIARI G.P. TOTAL :	327	200	333	1954	12	14	9	59	8	3	7	48	2061	324	183	277	1672	2064	2	0	0	165
SAGARPARA GRAM PANCHAYAT																						
ARAZI SIPAHI CHAK (020)	13	8	0	56	0	0	0	0	0	0	0	0	56	14	8	0	59	59	0	0	0	20
AZIMPUR (011)	53	20	0	177	1	0	0	1	0	0	0	0	178	155	61	0	673	673	0	0	0	22
BARAMASIA (021)	51	15	4	184	3	0	0	3	0	0	0	0	187	126	57	6	482	487	0	0	0	0
CHAK RAMPRASAD (022)	38	5	1	154	0	0	0	0	0	0	0	0	154	119	33	0	423	423	0	0	0	14
GODAGARI (014)	40	20	4	179	0	0	0	0	0	0	0	0	179	114	90	8	547	547	0	0	0	10
GODAGARI DIAR (040)	12	5	0	57	0	0	0	0	0	0	0	0	57	43	26	0	199	199	0	0	0	0
NARSINGPUR (019)	113	17	0	336	0	0	0	0	0	0	0	0	336	108	36	0	464	464	0	0	0	20
RAMNARAYANPARA (013)	17	5	0	75	0	0	0	0	0	0	0	0	75	55	18	0	232	232	0	0	0	30
SAGARPARA (P) (010)	175	67	13	575	0	0	0	0	0	0	0	0	575	127	68	8	631	631	0	0	0	0
UDAYNAGAR DIAR (012)	7	2	0	29	0	0	0	0	0	0	0	0	29	25	12	0	119	119	0	0	0	20
SAGARPARA G.P. TOTAL :	519	164	22	1822	4	0	0	4	0	0	0	0	1826	886	409	22	3829	3834	0	0	0	136

(P) - Part Mouza i.e., Mouza appears in more than one Gram Panchayat

MURSHIDABAD DISTRICT

JERSEY / HOLSTEIN / OTHER CROSS-BRED / INDIGENOUS CATTLE / BUFFALO

NAME OF THE MOUZA (L.L. No.)	Female Jersey Cross-bred (Over 2½ year)			Total Jersey Cross-bred Cattle	Female Holstein Cross-bred (Over 2½ year)			Total Holstein Cross-bred Cattle	Female Other Cross-bred (Over 2½ year)			Total Other Cross-bred Cattle	Total Cross-bred Cattle	Female Indigenous Cattle (Over 3 year)			Total Bengal/ Non-des. Indigenous Cattle	Total Indigenous Cattle	Female Buffalo (Over 3 year)			Total Buffalo
	In milk	Dry	Not yet calved		In milk	Dry	Not yet calved		In milk	Dry	Not yet calved			In milk	Dry	Not yet calved			In milk	Dry	Not yet calved	
	1	2	3	4	5	6	7	8	9	10	11	12	13	14	15	16	17	18	19	20	21	22
JALANGI BLOCK : DOMKAL SUBDIVISION																						
SAHEBNAGAR GRAM PANCHAYAT																						
CHAR CHANDANPUR SAHAR (044)	16	0	0	48	1	0	0	3	0	0	0	0	51	42	27	0	225	225	0	0	0	38
CHAR GOPALPUR KHASMAHAL (043)	51	25	0	158	1	1	0	3	0	0	0	0	161	72	48	4	402	402	0	0	0	16
HAZIRAHATI MIRGANJ (045)	2	0	0	6	0	0	0	0	0	0	0	0	6	11	11	4	72	72	0	0	0	8
SAGARPARA (P) (010)	193	46	1	559	13	1	0	37	0	0	0	0	596	436	166	13	2856	2875	0	0	0	110
SAHEBNAGAR (008)	102	13	0	268	6	1	0	19	0	0	0	0	287	272	80	11	1158	1162	0	0	0	120
SAHEBNAGAR G.P. TOTAL :	364	84	1	1039	21	3	0	62	0	0	0	0	1101	833	332	32	3913	3936	0	0	0	292

(P) - Part Mouza i.e., Mouza appears in more than one Gram Panchayat

MURSHIDABAD DISTRICT

SHEEP / GOAT / HORSE AND PONNY / PIG / DOG / FOWL / DUCK

NAME OF THE MOUZA (J.L. No.)	Total Sheep	Total Bengal Breed Goat	Total Other Breed Goat	Total Goat	Total Horse and Ponny	Total Pig	Total Dog	Hen (Female 5 month & above)		Improved Chicken for Meat (Broiler)	Fowl (Cock, Hen & Chicken)			Duck (Female 6 month & above)		Drake, Duck & Duckling			Turkey	Quail	Other Poultry Birds	Total Poultry Bird
								Deshi	Improved		Deshi	Improved	Total	Deshi	Improved	Deshi	Improved	Total				
	23	24	25	26	27	28	29	30	31	32	33	34	35	36	37	38	39	40	41	42	43	44
JALANGI BLOCK : DOMKAL SUBDIVISION																						
CHOAPARA GRAM PANCHAYAT																						
JOYKRISHNAPUR (P) (029)	0	997	22	1019	0	0	27	409	17	0	1513	28	1541	15	3	80	3	83	0	0	0	1624
MADHUDONA (032)	0	1282	24	1306	0	0	42	764	78	0	3264	288	3552	32	0	116	1	117	0	0	9	3678
MURADPUR JALANGI (P) (030)	0	2266	15	2281	0	0	99	1244	10	0	4785	33	4818	14	0	78	0	78	0	0	5	4901
PASCHIM SAHEBRAMPUR (P) (033)	7	9817	76	9893	0	4	609	3158	249	25	15540	761	16301	46	10	163	38	201	0	0	21	16523
SARKARPARA (046)	0	637	0	637	0	0	43	348	0	0	1145	0	1145	78	5	322	5	327	0	0	0	1672
CHOAPARA G.P. TOTAL :	7	14999	137	15136	0	4	820	5923	354	25	26247	1110	27357	185	18	759	47	806	0	0	35	28190
DEBIPUR GRAM PANCHAYAT																						
DEBIPUR (P) (004)	0	3217	147	3364	0	0	100	2386	836	68	11680	2882	14562	1386	0	2534	173	2707	0	0	6	17275
DHANRAMPUR (006)	0	2548	93	2641	0	0	270	1375	486	430	6162	2469	8631	308	215	641	406	1047	0	0	0	9678
KAZIPARA (007)	0	2030	572	2602	9	0	408	2537	197	28	7986	526	8512	801	2	1456	9	1465	0	0	0	9977
DEBIPUR G.P. TOTAL :	0	7795	812	8607	9	0	778	6298	1519	518	25828	5877	31705	2495	217	4631	588	5219	0	0	6	36930
FARIDPUR GRAM PANCHAYAT																						
BHADURIA PARA (042)	0	510	0	510	0	0	14	320	0	77	1016	179	1195	38	23	109	65	174	0	0	0	1369
FARIDPUR (P) (040)	0	17339	1094	18433	4	0	190	10202	158	3256	33804	6991	40795	1073	155	3327	523	3850	0	0	0	44645
TUKAR BARIAKALKHARA (041)	0	6053	852	6905	0	0	46	3655	27	86	12663	924	13587	393	35	1159	101	1260	0	0	0	14847
FARIDPUR G.P. TOTAL :	0	23902	1946	25848	4	0	250	14177	185	3419	47483	8094	55577	1504	213	4595	689	5284	0	0	0	60861
GHOSHPARA GRAM PANCHAYAT																						
BARA BIL RAGHUNATHPUR (P) (025)	0	2438	0	2438	0	0	64	1099	72	0	6313	135	6448	61	0	129	0	129	0	0	0	6577
DAYARAMPUR (016)	0	1180	0	1180	0	0	62	884	24	0	4890	41	4931	16	0	23	0	23	0	0	0	4954
GHANASHYAM CHAK (018)	0	3762	0	3762	0	0	127	1770	37	0	7818	86	7904	1175	11	2186	13	2199	0	0	0	10183
MURADPUR ARAZI (P) (026)	0	331	0	331	0	0	14	170	3	0	1122	6	1128	0	0	0	0	0	0	0	0	1128
MURADPUR DIAR (050)	0	317	0	317	0	0	20	285	6	0	1262	14	1276	1	0	1	0	1	0	0	0	1277
MURADPUR JALANGI (P) (030)	0	4711	0	4711	1	0	141	2762	94	0	12596	174	12770	1370	5	2759	8	2767	0	0	0	15537
PARASPUR (015)	0	813	0	813	0	0	38	400	21	0	2315	34	2349	17	0	26	0	26	0	0	0	2375
PASCHIM UDAYNAGAR (053)	0	765	0	765	0	0	41	580	9	0	2288	11	2299	0	0	0	0	0	0	0	0	2299
RAGHUNATHPUR (017)	0	205	0	205	0	0	14	130	1	0	451	1	452	4	0	11	0	11	0	0	0	463
UDAYNAGAR KHANDA (052)	0	72	0	72	0	0	11	36	1	0	226	1	227	0	0	0	0	0	0	0	0	227
GHOSHPARA G.P. TOTAL :	0	14594	0	14594	1	0	532	8116	268	0	39281	503	39784	2644	16	5135	21	5156	0	0	0	44940
JALANGI GRAM PANCHAYAT																						
BARA BIL RAGHUNATHPUR (P) (025)	0	975	0	975	1	0	23	102	0	0	156	0	156	411	0	643	0	643	0	0	0	799
JOYKRISHNAPUR (P) (029)	0	7512	17	7529	0	0	133	257	24	176	473	369	842	1942	0	3060	0	3060	0	0	0	3902
MURADPUR ARAZI (P) (026)	0	1233	0	1233	0	0	33	0	0	0	0	0	0	513	0	850	0	850	0	0	0	850
MURADPUR JALANGI (P) (030)	0	454	0	454	0	0	33	323	94	0	998	152	1150	19	0	31	0	31	0	0	0	1181

(P) - Part Mouza i.e., Mouza appears in more than one Gram Panchayat

MURSHIDABAD DISTRICT

SHEEP / GOAT / HORSE AND PONNY / PIG / DOG / FOWL / DUCK

NAME OF THE MOUZA (J.L. No.)	Total Sheep	Total Bengal Breed Goat	Total Other Breed Goat	Total Goat	Total Horse and Ponny	Total Pig	Total Dog	Hen (Female 5 month & above)		Improved Chicken for Meat (Broiler)	Fowl (Cock, Hen & Chicken)			Duck (Female 6 month & above)		Drake, Duck & Duckling			Turkey	Quail	Other Poultry Birds	Total Poultry Bird
								Deshi	Improved		Deshi	Improved	Total	Deshi	Improved	Deshi	Improved	Total				
	23	24	25	26	27	28	29	30	31	32	33	34	35	36	37	38	39	40	41	42	43	44
JALANGI BLOCK : DOMKAL SUBDIVISION																						
JALANGI GRAM PANCHAYAT																						
NANDALALPUR (028)	0	810	0	810	0	0	8	0	0	0	0	0	0	0	0	0	0	0	0	0	0	0
NANDALALPUR ARAZI (027)	0	84	0	84	0	0	4	0	0	0	0	0	0	43	0	71	0	71	0	0	0	71
JALANGI G.P. TOTAL :	0	11068	17	11085	1	0	234	682	118	176	1627	521	2148	2928	0	4655	0	4655	0	0	0	6803
KATABARI GRAM PANCHAYAT																						
BIL BHARAT GOBINDAPUR (001)	0	119	0	119	0	0	8	153	23	200	399	254	653	16	0	101	0	101	0	0	0	754
DEBIPUR (P) (004)	0	2950	270	3220	2	2	250	3957	739	0	14701	1784	16485	505	4	1093	8	1101	0	0	0	17586
NATIAL (005)	5	2254	36	2290	2	1	38	3296	141	6	10272	547	10819	236	19	606	21	627	0	0	8	11454
KATABARI G.P. TOTAL :	5	5323	306	5629	4	3	296	7406	903	206	25372	2585	27957	757	23	1800	29	1829	0	0	8	29794
KHARAMARI GRAM PANCHAYAT																						
FARIDPUR (P) (040)	0	2916	0	2916	0	0	51	3397	0	0	8423	0	8423	122	0	208	0	208	0	0	0	8631
HARIKRISHNAPUR (023)	0	1032	0	1032	2	0	45	3495	0	0	6203	0	6203	316	0	420	0	420	0	0	0	6623
KHAYRAMARI (003)	0	11936	0	11936	5	2	212	19684	5	600	38307	606	38913	1322	0	2008	0	2008	0	0	0	40921
KHARAMARI G.P. TOTAL :	0	15884	0	15884	7	2	308	26576	5	600	52933	606	53539	1760	0	2636	0	2636	0	0	0	56175
SADIKHANI DHARI GRAM PANCHAYAT																						
ARAZI SADIPUR (035)	0	61	4	65	0	0	19	8	11	0	29	28	57	9	0	26	0	26	0	0	0	83
BARA BIL RAGHUNATHPUR (P) (025)	0	2092	69	2161	1	0	114	1030	256	33	3367	964	4331	545	4	2188	99	2287	0	0	0	6618
BILASPUR NACHHARERPARA (038)	0	2353	78	2431	0	0	287	218	145	24	3235	489	3724	1106	0	1449	13	1462	0	0	7	5193
HARISANKARPUR (034)	0	348	94	442	0	0	26	122	118	0	554	255	809	204	0	321	52	373	0	0	0	1182
PASCHIM SAHEBRAMPUR (P) (033)	0	1371	0	1371	0	0	22	420	165	0	1277	500	1777	341	4	719	6	725	0	0	0	2502
SADIKHANI DIAR (037)	0	1875	126	2001	4	0	189	467	240	41	1616	1010	2626	193	14	539	21	560	0	0	0	3186
SADIPUR (039)	0	391	0	391	1	0	30	145	77	1514	451	1725	2176	32	1	64	7	71	0	0	0	2247
SADIKHANI DHARI G.P. TOTAL :	0	8491	371	8862	6	0	527	2410	1012	1612	10529	4971	15500	2430	23	5306	198	5504	0	0	7	21811
SAGARPARA GRAM PANCHAYAT																						
ARAZI SIPAHI CHAK (020)	0	40	0	40	0	0	8	14	0	0	17	0	17	18	0	22	0	22	0	0	0	39
AZIMPUR (011)	0	1358	0	1358	0	0	18	535	0	0	806	0	806	28	0	34	0	34	0	0	0	840
BARAMASIA (021)	0	1373	0	1373	0	0	24	830	0	0	1132	0	1132	142	4	173	4	177	0	0	0	1309
CHAK RAMPRASAD (022)	0	351	11	362	0	0	18	536	99	0	1631	180	1811	15	0	31	0	31	0	0	0	1842
GODAGARI (014)	0	1024	0	1024	0	9	42	236	0	15	502	15	517	98	0	128	0	128	0	0	0	645
GODAGARI DIAR (048)	0	174	0	174	0	0	14	300	2	0	875	7	882	14	0	19	0	19	0	0	0	901
NARSINGPUR (019)	0	1973	0	1973	0	0	35	604	0	15200	824	15200	16024	127	0	159	0	159	0	0	0	16183
RAMNARAYANPARA (013)	0	226	0	226	0	0	7	430	7	0	1245	17	1262	16	0	31	0	31	0	0	0	1293
SAGARPARA (P) (010)	0	1876	0	1876	0	0	51	727	9	0	1620	22	1642	25	3	32	3	35	0	0	0	1677
UDAYNAGAR DIAR (012)	0	139	0	139	0	0	13	149	0	0	407	0	407	0	0	0	0	0	0	0	0	407
SAGARPARA G.P. TOTAL :	0	8534	11	8545	0	9	230	4361	117	15215	9059	15441	24500	483	7	629	7	636	0	0	0	25136

(P) - Part Mouza i.e., Mouza appears in more than one Gram Panchayat

MURSHIDABAD DISTRICT

SHEEP / GOAT / HORSE AND PONNY / PIG / DOG / FOWL / DUCK

NAME OF THE MOUZA (J.L. No.)	Total Sheep	Total Bengal Breed Goat	Total Other Breed Goat	Total Goat	Total Horse and Ponny	Total Pig	Total Dog	Hen (Female 5 month & above)		Improved Chicken for Meat (Broiler)	Fowl (Cock, Hen & Chicken)			Duck (Female 6 month & above)		Drake, Duck & Duckling			Turkey	Quail	Other Poultry Birds	Total Poultry Bird
								Deshi	Improved		Deshi	Improved	Total	Deshi	Improved	Deshi	Improved	Total				
	23	24	25	26	27	28	29	30	31	32	33	34	35	36	37	38	39	40	41	42	43	44
JALANGI BLOCK : DOMKAL SUBDIVISION																						
SAHEBNAGAR GRAM PANCHAYAT																						
CHAR CHANDANPUR SAHAR (044)	50	804	0	804	0	0	17	510	0	0	1014	0	1014	0	0	0	0	0	0	0	0	1014
CHAR GOPALPUR KHASMAHAL (043)	0	1172	0	1172	0	0	17	682	0	0	1126	0	1126	0	0	0	0	0	0	0	0	1126
HAZRAHATI MIRGANJ (045)	0	254	0	254	0	0	14	162	0	0	291	0	291	119	0	159	0	159	0	0	0	450
SAGARPARA (P) (010)	0	6569	0	6569	0	0	125	3353	0	0	7656	0	7656	53	87	215	87	302	0	0	0	7958
SAHEBNAGAR (008)	0	3851	0	3851	0	0	93	2568	0	0	6330	0	6330	758	0	1402	0	1402	0	0	0	7732
SAHEBNAGAR G.P. TOTAL :	50	12650	0	12650	0	0	266	7275	0	0	16417	0	16417	930	87	1776	87	1863	0	0	0	18280

(P) - Part Mouza i.e., Mouza appears in more than one Gram Panchayat

MURSHIDABAD DISTRICT

NAME OF THE MOUZA (J.L. No.)	FODDER AREA: Area under Fodder Crops (In Cottah)			AGRICULTURAL IMPLEMENTS / FISHERY / LIVESTOCK & FISHERY INFRASTRUCTURE: Animal Operated Implements						Engaged in Actual Operation of Fishing				Marketing of Fish										
										Full Time		Part Time												
	Kharif	Rabi	Total	Wooden Plough	Steel Plough	Animal Cart	Leveller	Chaff Cutter	Fishery House-hold Persons	Male	Female	Male	Female	Male	Female	Veterinary Hospital /Health Centre	Artificial Insemination Centre	Veterinary Medicine Shop	Live stock Development Extension Worker	Chilling Plant/ Bulk Milk Cooler	Co-op. Dairy/ Milk Collection Centre	Availability of Pasture Land	Cattle/ Poultry Feed Shop	Fish Seed/ Fish Feed Unit
	45	46	47	48	49	50	51	52	53	54	55	56	57	58	59	60	61	62	63	64	65	66	67	68
JALANGI BLOCK : DOMKAL SUBDIVISION																								
CHOAPARA GRAM PANCHAYAT																								
JOYKRISHNAPUR (P) (029)	170	160	330	4	0	2	4	2	432	8	0	10	2	80	0	>5KM	>5KM	>5KM	>5KM	>5KM	>5KM	>5KM	>5KM	>5KM
MADHUBONA (032)	260	160	420	12	0	5	12	0	10	3	0	1	0	1	0	>5KM	>5KM	>5KM	>5KM	>5KM	>5KM	>5KM	>5KM	>5KM
MURADPUR JALANGI (P) (030)	210	200	410	4	0	1	4	1	312	10	0	12	0	63	0	>5KM	>5KM	>5KM	>5KM	>5KM	>5KM	>5KM	>5KM	>5KM
PASCHIM SAHEBRAMPUR (P) (033)	2173	1986	4159	123	0	77	121	42	666	14	0	24	0	136	0	>5KM	YES	>5KM	>5KM	>5KM	>5KM	>5KM	>5KM	>5KM
SARKARPARA (046)	102	50	152	9	0	0	10	59	28	8	0	1	0	3	0	>5KM	>5KM	>5KM	>5KM	>5KM	>5KM	>5KM	>5KM	>5KM
CHOAPARA G.P. TOTAL :	2915	2556	5471	152	0	85	151	104	1448	43	0	48	2	283	0									
DEBIPUR GRAM PANCHAYAT																								
DEBIPUR (P) (004)	698	610	1308	73	0	14	71	16	0	0	0	0	0	0	0	>5KM	>5KM	>5KM	>5KM	>5KM	>5KM	>5KM	>5KM	>5KM
DHANRAMPUR (006)	717	444	1161	104	0	70	104	7	0	0	0	0	0	0	0	YES	YES	>5KM	>5KM	>5KM	>5KM	>5KM	>5KM	>5KM
KAZIPARA (007)	697	403	1100	100	0	34	100	13	695	55	5	18	4	79	14	>5KM	>5KM	>5KM	>5KM	>5KM	>5KM	>5KM	>5KM	>5KM
DEBIPUR G.P. TOTAL :	2112	1457	3569	277	0	118	275	36	695	55	5	18	4	79	14									
FARIDPUR GRAM PANCHAYAT																								
BHADURIA PARA (042)	119	113	232	5	0	6	5	0	0	0	0	0	0	0	0	>5KM	>5KM	>5KM	>5KM	>5KM	>5KM	>5KM	>5KM	>5KM
FARIDPUR (P) (040)	3369	4170	7539	190	0	143	190	5	259	51	0	21	0	53	0	>5KM	>5KM	>5KM	>5KM	>5KM	>5KM	>5KM	>5KM	>5KM
TIKAR BARIAKALKHARA (041)	1688	1702	3390	54	0	49	54	0	7	0	0	2	0	2	0	>5KM	>5KM	>5KM	>5KM	>5KM	>5KM	>5KM	>5KM	>5KM
FARIDPUR G.P. TOTAL :	5176	5985	11161	249	0	198	249	5	266	51	0	23	0	55	0									
GHOSHPARA GRAM PANCHAYAT																								
BARA BIL RAGHUNATHPUR (P) (025)	325	329	654	44	0	30	44	14	0	0	0	0	0	0	0	>5KM	>5KM	>5KM	>5KM	>5KM	>5KM	>5KM	>5KM	>5KM
DAYARAMPUR (016)	55	54	109	19	0	12	19	12	310	0	0	86	48	0	0	>5KM	>5KM	>5KM	>5KM	>5KM	>5KM	>5KM	>5KM	>5KM
GHANASHYAM CHAK (018)	545	547	1092	45	0	34	45	29	0	0	0	0	0	0	0	>5KM	>5KM	>5KM	>5KM	>5KM	>5KM	>5KM	>5KM	>5KM
MURADPUR ARAZI (P) (026)	23	27	50	3	0	3	3	2	130	0	0	37	36	0	0	>5KM	>5KM	>5KM	>5KM	>5KM	>5KM	>5KM	>5KM	>5KM
MURADPUR DIAR (050)	5	5	10	10	0	4	10	2	0	0	0	0	0	0	0	>5KM	>5KM	>5KM	>5KM	>5KM	>5KM	>5KM	>5KM	>5KM
MURADPUR JALANGI (P) (030)	316	317	633	34	0	29	34	27	18	0	0	4	1	0	0	>5KM	>5KM	>5KM	>5KM	>5KM	>5KM	>5KM	>5KM	>5KM
PARASPUR (015)	71	71	142	17	0	11	17	3	36	0	0	12	6	0	0	>5KM	>5KM	>5KM	>5KM	>5KM	>5KM	>5KM	>5KM	>5KM
PASCHIM UDAYNAGAR (053)	23	23	46	49	0	23	49	22	0	0	0	0	0	0	0	>5KM	>5KM	>5KM	>5KM	>5KM	>5KM	>5KM	>5KM	>5KM
RAGHUNATHPUR (017)	17	17	34	1	0	0	1	2	0	0	0	0	0	0	0	>5KM	>5KM	>5KM	>5KM	>5KM	>5KM	>5KM	>5KM	>5KM
UDAYNAGAR KHANDA (052)	19	19	38	7	0	3	7	10	0	0	0	0	0	0	0	>5KM	>5KM	>5KM	>5KM	>5KM	>5KM	>5KM	>5KM	>5KM
GHOSHPARA G.P. TOTAL :	1399	1409	2808	229	0	149	229	123	494	0	0	139	91	0	0									
JALANGI GRAM PANCHAYAT																								
BARA BIL RAGHUNATHPUR (P) (025)	246	246	492	14	0	14	14	0	0	0	0	0	0	0	0	>5KM	>5KM	>5KM	>5KM	>5KM	>5KM	>5KM	>5KM	>5KM

(P) - Part Mouza i.e., Mouza appears in more than one Gram Panchayat; YES - Located in the Mouza; <=5KM - Located at a distance upto 5 KM; >5KM - Located at a distance more than 5 KM

MURSHIDABAD DISTRICT

NAME OF THE MOUZA (J.L. No.)	FODDER AREA: Area under Fodder Crops (in Cottah)			AGRICULTURAL IMPLEMENTS / FISHERY / LIVESTOCK & FISHERY INFRASTRUCTURE: Animal Operated Implements																				
										Engaged in Actual Operation of Fishing				Marketing of Fish										
										Full Time		Part Time												
	Kharif	Rabi	Total	Wooden Plough	Steel Plough	Animal Cart	Leveller	Chaff Cutter	Fishery Household Persons	Male	Female	Male	Female	Male	Female	Veterinary Hospital /Health Centre	Artificial Insemination Centre	Veterinary Medicine Shop	Live stock Development Worker	Chilling Plant/ Bulk Milk Cooler	Cattle Dung/ Milk Collection Centre	Availability of Pasture Land	Cattle/ Poultry Feed Shop	Fish Wholesale Trader
	45	46	47	48	49	50	51	52	53	54	55	56	57	58	59	60	61	62	63	64	65	66	67	68
JALANGI BLOCK : DOMKAL SUBDIVISION																								
JALANGI GRAM PANCHAYAT																								
JOYKRISHNAPUR (P) (029)	75	75	150	6	0	6	6	1	56	0	0	0	0	48	0	>5KM	>5KM	>5KM	>5KM	>5KM	>5KM	>5KM	>5KM	>5KM
MURADPUR ARAZI (P) (026)	532	532	1064	7	0	7	7	0	0	0	0	0	0	0	0	>5KM	>5KM	>5KM	>5KM	>5KM	>5KM	>5KM	>5KM	>5KM
MURADPUR JALANGI (P) (030)	20	20	40	3	0	3	3	0	0	0	0	0	0	0	0	>5KM	>5KM	>5KM	>5KM	>5KM	>5KM	>5KM	>5KM	>5KM
NANDALALPUR (028)	35	35	70	3	0	3	3	0	0	0	0	0	0	0	0	>5KM	>5KM	>5KM	>5KM	>5KM	>5KM	>5KM	>5KM	>5KM
NANDALALPUR ARAZI (027)	0	0	0	0	0	0	0	0	0	0	0	0	0	0	0	>5KM	>5KM	>5KM	>5KM	>5KM	>5KM	>5KM	>5KM	>5KM
JALANGI G.P. TOTAL :	908	908	1816	33	0	33	33	1	56	0	0	0	0	48	0									
KATABARI GRAM PANCHAYAT																								
BIL BHARAT GOBINDAPUR (001)	70	57	127	27	0	5	5	1	0	0	0	0	0	0	0	>5KM	>5KM	>5KM	>5KM	>5KM	>5KM	>5KM	>5KM	>5KM
DEMPUR (P) (004)	605	511	1116	223	0	94	255	28	178	47	0	22	21	32	0	>5KM	YES	>5KM	>5KM	>5KM	>5KM	>5KM	>5KM	>5KM
JATAL (005)	594	584	1178	170	0	70	170	10	0	0	0	0	0	0	0	>5KM	>5KM	>5KM	>5KM	>5KM	>5KM	>5KM	>5KM	>5KM
KATABARI G.P. TOTAL :	1269	1152	2421	420	0	169	430	39	178	47	0	22	21	32	0									
KHANJAMARI GRAM PANCHAYAT																								
FARIDPUR (P) (040)	641	624	1265	59	0	45	59	97	0	0	0	0	0	0	0	>5KM	>5KM	>5KM	>5KM	>5KM	>5KM	>5KM	>5KM	>5KM
HARIKRISHNAPUR (023)	257	260	517	33	0	33	33	0	75	18	0	0	0	1	0	>5KM	>5KM	>5KM	>5KM	>5KM	>5KM	>5KM	>5KM	>5KM
KHAYRAMARI (003)	1669	1639	3308	210	0	175	210	1346	555	137	0	6	0	36	0	>5KM	>5KM	>5KM	>5KM	>5KM	>5KM	>5KM	>5KM	>5KM
KHANJAMARI G.P. TOTAL :	2567	2523	5090	302	0	253	302	1443	630	155	0	6	0	37	0									
SADIKHARI DIARH GRAM PANCHAYAT																								
ARAZI SADIPUR (035)	2	4	6	11	0	0	10	0	0	0	0	0	0	0	0	>5KM	>5KM	>5KM	>5KM	>5KM	>5KM	>5KM	>5KM	>5KM
BARA BIL RAGHUNATHPUR (P) (025)	370	263	633	53	0	15	53	9	8	1	0	0	0	0	0	>5KM	>5KM	>5KM	>5KM	>5KM	>5KM	>5KM	>5KM	>5KM
BILASPUR NACHHARERPARA (038)	232	130	362	36	0	9	43	24	246	10	0	19	0	46	0	>5KM	YES	>5KM	>5KM	>5KM	>5KM	>5KM	>5KM	>5KM
HARISANKARPUR (034)	147	70	217	12	0	12	12	3	0	0	0	0	0	0	0	>5KM	>5KM	>5KM	>5KM	>5KM	>5KM	>5KM	>5KM	>5KM
PASCHIM SAHEBRAMPUR (P) (033)	14	16	30	4	0	4	4	2	0	0	0	0	0	0	0	>5KM	>5KM	>5KM	>5KM	>5KM	>5KM	>5KM	>5KM	>5KM
SADIKHARI DIAR (037)	102	27	129	21	0	10	25	5	29	7	4	0	0	5	0	>5KM	>5KM	>5KM	>5KM	>5KM	>5KM	>5KM	>5KM	>5KM
SADIPUR (039)	19	16	35	12	0	5	12	1	0	0	0	0	0	0	0	>5KM	>5KM	>5KM	>5KM	>5KM	>5KM	>5KM	>5KM	>5KM
SADIKHARI DIARH G.P. TOTAL :	886	526	1412	149	0	55	159	44	283	18	4	19	0	51	0									
SAGARPARA GRAM PANCHAYAT																								
ARAZI SIPAHI CHAK (020)	68	68	136	8	0	1	4	3	18	3	0	2	0	1	0	>5KM	>5KM	>5KM	>5KM	>5KM	>5KM	>5KM	>5KM	>5KM
AZIMPUR (011)	563	473	1036	51	0	7	51	7	0	0	0	0	0	0	0	>5KM	>5KM	>5KM	>5KM	>5KM	>5KM	>5KM	>5KM	>5KM
BARAMASIA (021)	700	592	1292	31	0	11	31	1	91	16	0	10	0	10	0	>5KM	>5KM	>5KM	>5KM	>5KM	>5KM	>5KM	>5KM	>5KM
CHAK RAMPRASAD (022)	119	117	236	37	0	19	37	0	0	0	0	0	0	0	0	>5KM	>5KM	>5KM	>5KM	>5KM	>5KM	>5KM	>5KM	>5KM

(P) - Part Mouza i.e., Mouza appears in more than one Gram Panchayat; YES - Located in the Mouza; <=5KM - Located at a distance upto 5 KM; >5KM - Located at a distance more than 5 KM

MURSHIDABAD DISTRICT

FODDER AREA / AGRICULTURAL IMPLEMENTS / FISHERY / LIVESTOCK & FISHERY INFRASTRUCTURE

NAME OF THE MOUZA (J.L. No.)	Area under Fodder Crops (In Cottah)			Animal Operated Implements			Leveller	Chaff Cutter	Fishery Household Persons	Engaged in Actual Operation of Fishing				Marketing of Fish		Veterinary Hospital /Health Centre	Artificial Insemination Centre	Veterinary Medicine Shop	Live stock Development Extension Worker	Chilling Plant/ Bulk Milk Cooler	Co-op. Dairy/ Milk Collection Centre	Availability of Pasture Land	Cattle/ Poultry Feed Shop	Fish Wholesale Market
										Full Time		Part Time												
	Kharif	Rabi	Total	Wooden Plough	Steel Plough	Animal Cart				Male	Female	Male	Female	Male	Female									
	45	46	47	48	49	50	51	52	53	54	55	56	57	58	59	60	61	62	63	64	65	66	67	68
JALANGI BLOCK : DOMKAL SUBDIVISION																								
SAGARPARA GRAM PANCHAYAT																								
GODAGARI (014)	396	297	693	26	0	9	26	7	129	34	0	3	0	0	0	>5KM	>5KM	>5KM	>5KM	>5KM	>5KM	>5KM	>5KM	>5KM
GODAGARI DIAR (048)	39	39	78	7	0	2	7	2	570	150	0	27	0	6	0	>5KM	>5KM	>5KM	>5KM	>5KM	>5KM	>5KM	>5KM	>5KM
NARSINGPUR (019)	709	674	1383	28	0	8	29	9	37	3	0	3	0	3	0	>5KM	YES	>5KM	>5KM	>5KM	>5KM	>5KM	>5KM	>5KM
RAMNARAYANPARA (013)	140	144	284	34	0	25	35	6	0	0	0	0	0	0	0	>5KM	>5KM	>5KM	>5KM	>5KM	>5KM	>5KM	>5KM	>5KM
SAGARPARA (P) (010)	975	737	1712	44	0	0	44	0	269	58	0	7	0	8	0	>5KM	YES	>5KM	>5KM	>5KM	>5KM	>5KM	>5KM	>5KM
UDAYNAGAR DIAR (012)	40	31	71	4	0	11	5	12	0	0	0	0	0	0	0	>5KM	>5KM	>5KM	>5KM	>5KM	>5KM	>5KM	>5KM	>5KM
SAGARPARA G.P. TOTAL :	3749	3172	6921	278	0	93	269	47	1114	264	0	52	0	28	0									
SAHEBNAGAR GRAM PANCHAYAT																								
CHAR CHANDANPUR SAHAR (044)	228	107	335	24	0	20	24	3	0	0	0	0	0	0	0	>5KM	>5KM	>5KM	>5KM	>5KM	>5KM	>5KM	>5KM	>5KM
CHAR GOPALPUR KHASMAHAL (043)	501	376	877	27	0	8	27	2	0	0	0	0	0	0	0	>5KM	>5KM	>5KM	>5KM	>5KM	>5KM	>5KM	>5KM	>5KM
HAZRAHATI MIRGANJ (045)	25	22	47	2	0	4	2	1	0	0	0	0	0	0	0	>5KM	>5KM	>5KM	>5KM	>5KM	>5KM	>5KM	>5KM	>5KM
SAGARPARA (P) (010)	1640	933	2573	191	0	72	191	30	50	12	0	7	0	8	0	>5KM	>5KM	>5KM	>5KM	>5KM	>5KM	>5KM	>5KM	>5KM
SAHEBNAGAR (008)	1433	519	1952	134	0	83	134	20	48	15	1	4	0	7	0	>5KM	>5KM	>5KM	>5KM	>5KM	>5KM	>5KM	>5KM	>5KM
SAHEBNAGAR G.P. TOTAL :	3827	1957	5784	378	0	187	378	56	98	27	1	11	0	15	0									

(P) - Part Mouza i.e., Mouza appears in more than one Gram Panchayat; YES - Located in the Mouza; <=5KM - Located at a distance upto 5 KM; >5KM - Located at a distance more than 5 KM

RANINAGAR-I BLOCK

NUMBERS IN THE MAP INDICATE THE J.L.NO. OF THE MOUZAS

LIST OF MOUZAS WITH J.L.NO. IN THE REVERSE PAGE

LIST OF MOUZAS WITH J.L. NO. OF RANINAGAR-I BLOCK

HERAMPUR G.P.

021 PRATAPPUR
044 BISHNUPUR
065 HERAMPUR
066 GOAS KALIKAPUR (P)
068 SITANAGAR
069 RAIPUR
073 CHAINPARA

HURSHI G.P.

001 KANAIPUR
002 JOTBALRAM
003 UTTAR GOPALPUR
004 MOLLADANGA
005 ARIZPUR
006 PURANDARPUR
007 BINODPUR
008 DAULATPUR
009 BEGAMPUR
015 ARAZI KANAIPUR
016 HURSI
017 PURUSHOTTAMPUR
023 CHARDEBAIPUR

ISLAMPUR CHAK G.P.

055 HASIMPUR
056 ISLAMPUR
057 CHAR GARAMGARI
058 HARHARIA CHAK (CT)
059 ARAZI KALABARIA
060 DIGHIRPAHAR
061 KASBAGOAS
067 NALBATTA

LOCHANPUR G.P.

018 BOTA
019 MELANPUR
020 DURGAPUR
022 LOCHANPUR
024 CHAR PIROJPUR
025 KHEMRAJPUR
026 SRIRAMPUR
027 NAODAPARA
028 MOHANPUR
029 GOPINATHPUR

PAHARPUR G.P.

030 MOKTARPUR
031 CHARALAMPUR
032 MAHESWARPURI
033 CHATRA
034 CHAR HULASPUR

PAHARPUR G.P.

035 RAOSANNAGAR
036 CHANDPUR
037 PAHARPUR
038 FIROJPUR
039 SINKAIPUR
040 AZMATPUR
041 ICHHABPUR
042 KAMALPUR
043 NATKULI

TENKARAIPUR BALUMATI G.P.

045 KHARKATI
046 BALIHARPUR
047 RAGHUNATHPUR
048 BARABILA
049 HARIBHANGA DAULATPUR
050 RAMIPUR
051 CHAR RADHABALLABHPUR
052 TEKARAIPUR
053 BORAKULI
054 BALUMATI
062 GAJEPARA
063 DAKSHIN GOPALPUR
064 BIRKUCHI DANGAPARA
066 GOAS KALIKAPUR (P)

Administrative Divisions (in number), 2005

Police Station	Panchayat Samity	Gram Panchayat	Mouza	Household	Town
1	1	6	64	31,490	1

Population and Density of Population (per sq. kms.), 2001

Population	Density of Population	Area (Sq. K.M.)
5,14,609	1,052	146.93

Population (in number), 2001

Male	Female	Total
79,598	75,011	1,54,609

Scheduled Castes and Scheduled Tribes Population by Sex (in no.), 2001

Scheduled Castes			Scheduled Tribes		
Male	Female	Total	Male	Female	Total
3,596	3,444	7,040	142	142	284

Broad Pattern of Land Utilisation (in hect.), 2002-2003

Cultivable area	Residual area	Forest area
10,500	5,350	10

Percentage of Literates by Sex, 2001

Male	Female	Total
57.10	49.10	53.20

Number of Schools (General Education), 2005-2006

Primary	Middle/High	Higher Secondary
77	-/6	6

Number of Students (General Education), 2005-2006

Class	I to V	VI to VIII	IX to X	XI to XII
Total	16,173	-	6,601	9,696

Number of Teachers (General Education), 2005-2006

School	Primary	Junior High	High	Higher Sec.
Total	286	-	62	123

Distribution of Colleges, 2005-2006

Name	No.
Colleges / University	1
Professional & Technical Schools & Colleges	-
Special & Non-Formal Education	170
Total	171

Health Facilities, 2005

Hospital	Health centre	Clinic&Dispensary	Total	Total bed	No. of Doctor
1	2	25	28	42	6

No. of Veterinary Hospitals

State Animal Health Centre	Block Animal Health Centre	Additional Block Health Centre	Animal Development Aid Centre	Mobile Animal Health Centre	Artificial Insemination (A.I.) Centre
-	1	-	1	-	4

Reference Date : 15.10.2007

BAR DIAGRAM SHOWING POPULATION OF LIVESTOCK SPECIES IN RANINAGAR-I BLOCK

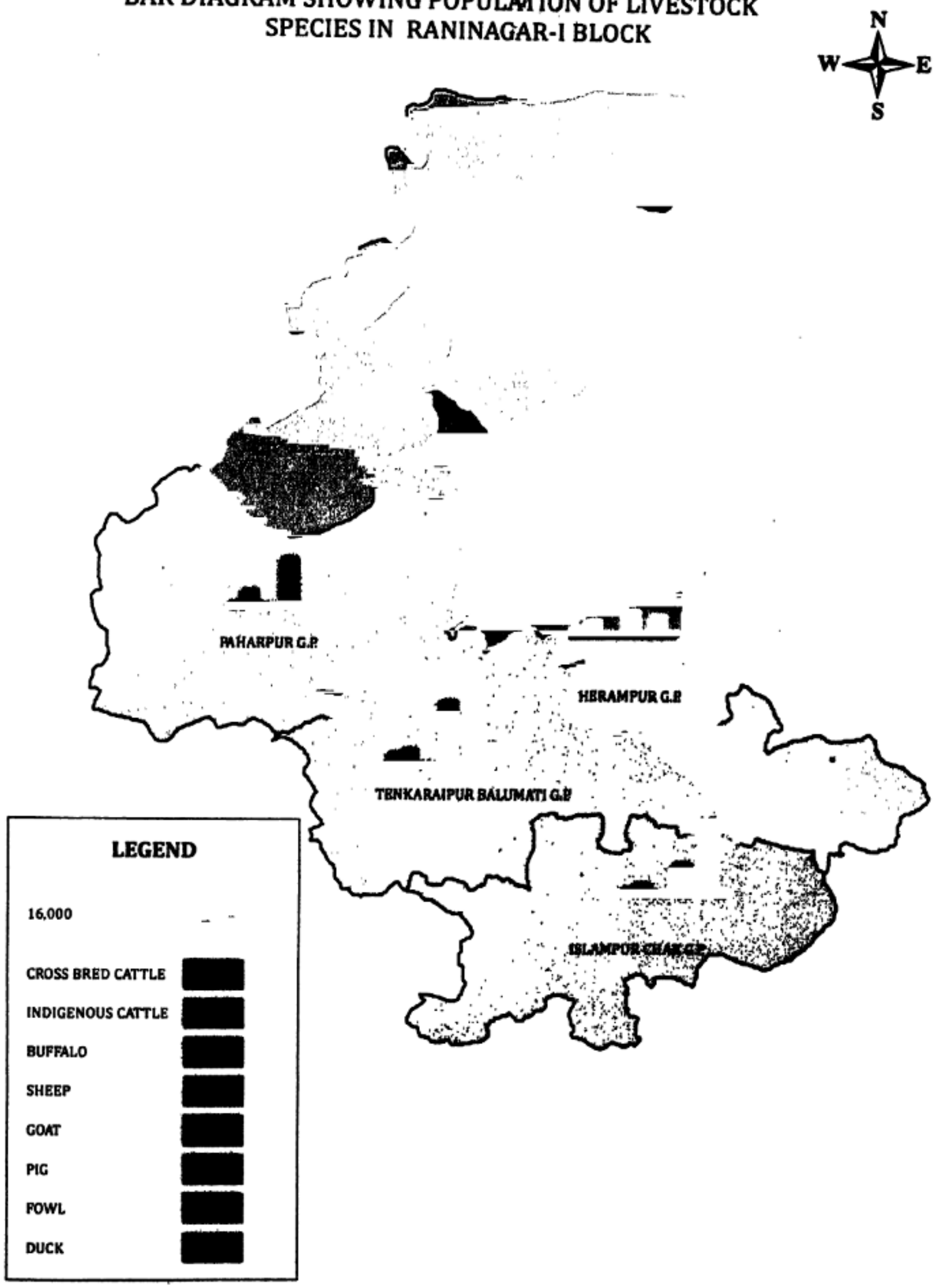

RANINAGAR-I BLOCK AT A GLANCE

[redacted]	[redacted]	[redacted]		[redacted]	[redacted]	[redacted]
	[illegible]	[illegible]	[illegible]	[illegible]	27	29
	[illegible]	132	160	156	174	135
	31,595	178	215	250	201	214
	[illegible]	5	7	14	8	9
	625	4	4	22	17	16
	64,451	363	439	375	158	168
	24	0	0	4	8	9
	2,126	12	14	21	18	19
	111,174	627	757	671	304	324
	4,537	26	31	72	241	257
	115,711	652	788	743	545	580
	12,294	69	84	216	119	126
	2,295	13	16	11	9	9
	14,589	82	99	226	127	135
	0	0	0	2	3	3
	130,300	734	887	971	675	719
	2,840	16	19	23	22	24
	0	0	0	6	7	7
	[illegible]	11	14	12	8	9
	[illegible]	16	19	21	22	[illegible]
	31	0	0	[illegible]	[illegible]	[illegible]
	[illegible]	3	4	11	[illegible]	[illegible]
[redacted]						
	[illegible]	[illegible]	[illegible]	[illegible]	[illegible]	[illegible]
	[illegible]	[illegible]	[illegible]	[illegible]	[illegible]	[illegible]

POPULATION SHARE OF BOVINES AND SMALL ANIMALS

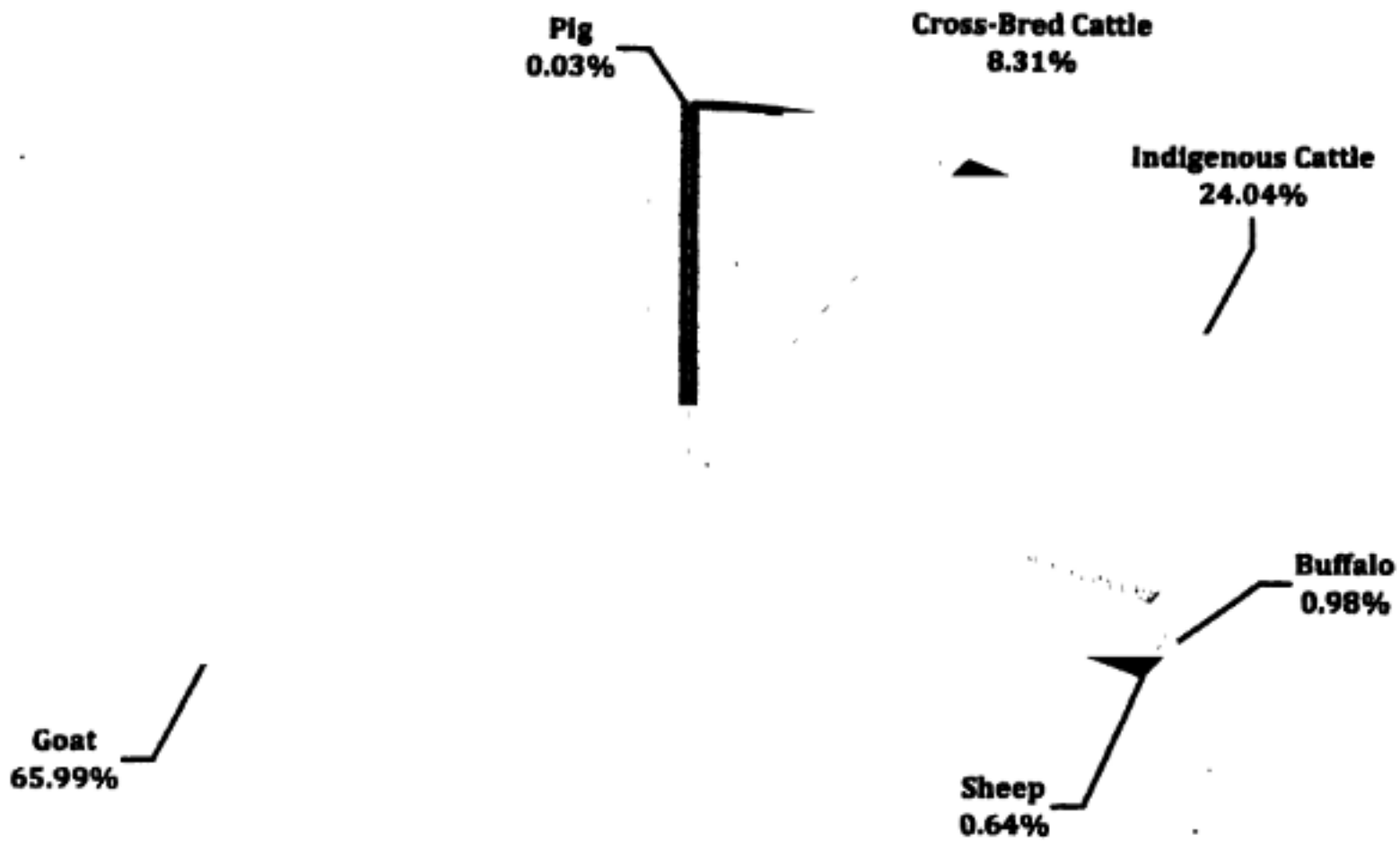

POPULATION SHARE OF FOWL AND DUCK

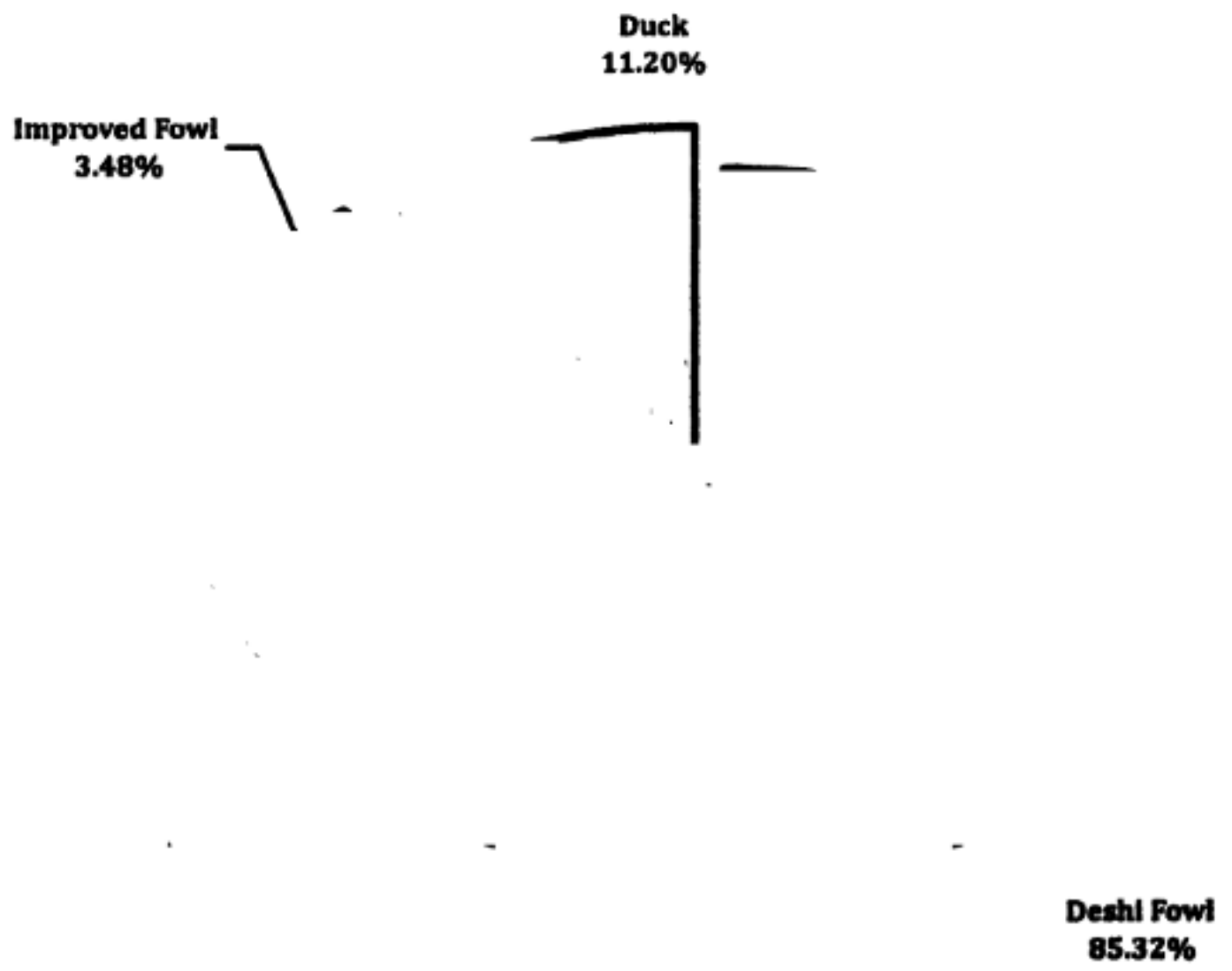

RANINAGAR-I BLOCK

Reference Date : 15.10.2007

GRAM PANCHAYATWISE BOVINE POPULATION

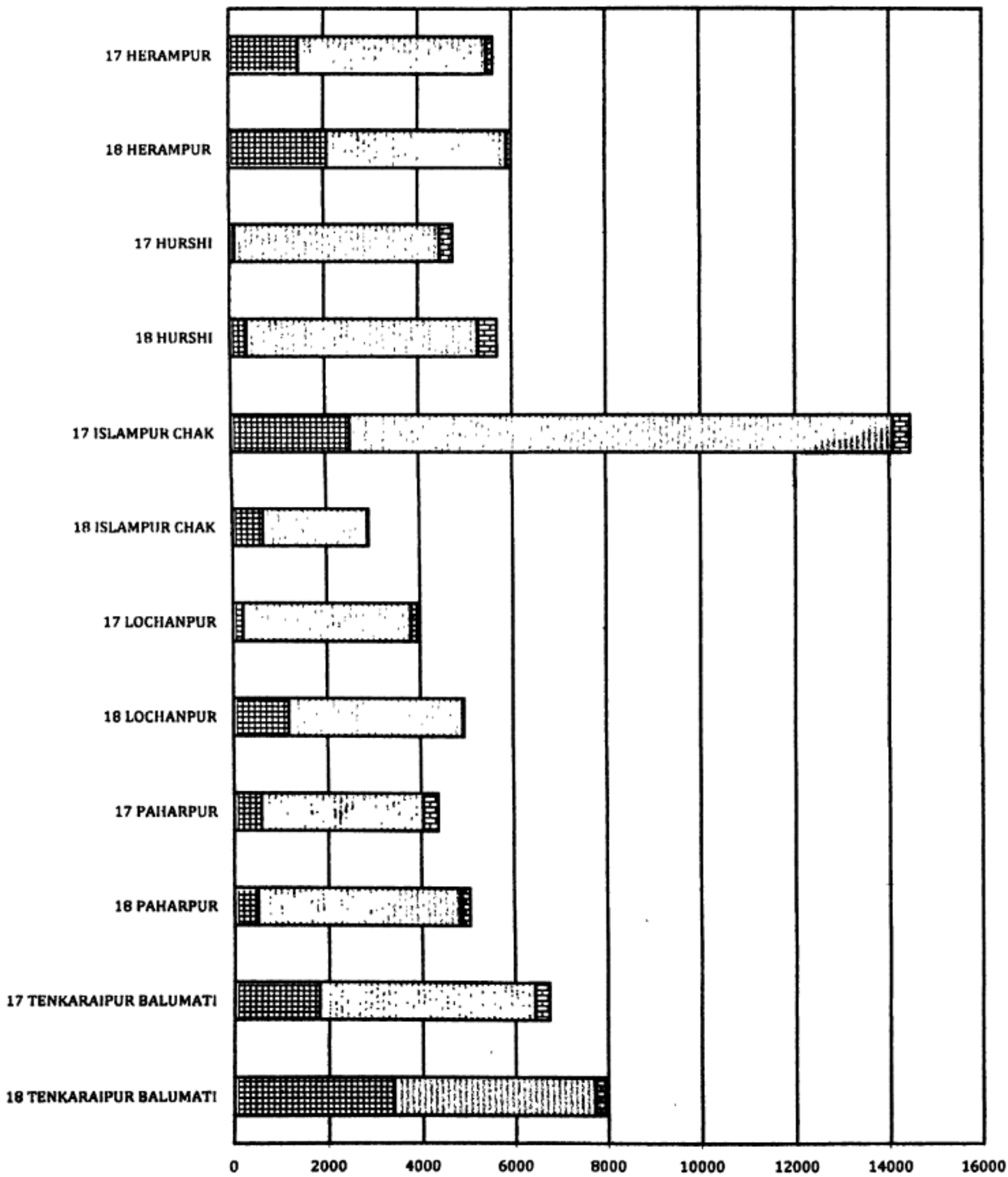

17 - PREVIOUS LIVESTOCK CENSUS, 2003; 18 - PRESENT LIVESTOCK CENSUS, 2007

GRAM PANCHAYATWISE POPULATION OF SMALL ANIMALS



17 - PREVIOUS LIVESTOCK CENSUS, 2003; 18 - PRESENT LIVESTOCK CENSUS, 2007

RANINAGAR-I BLOCK

Reference Date : 15.10.2007

GRAM PANCHAYATWISE POPULATION OF POULTRY BIRDS

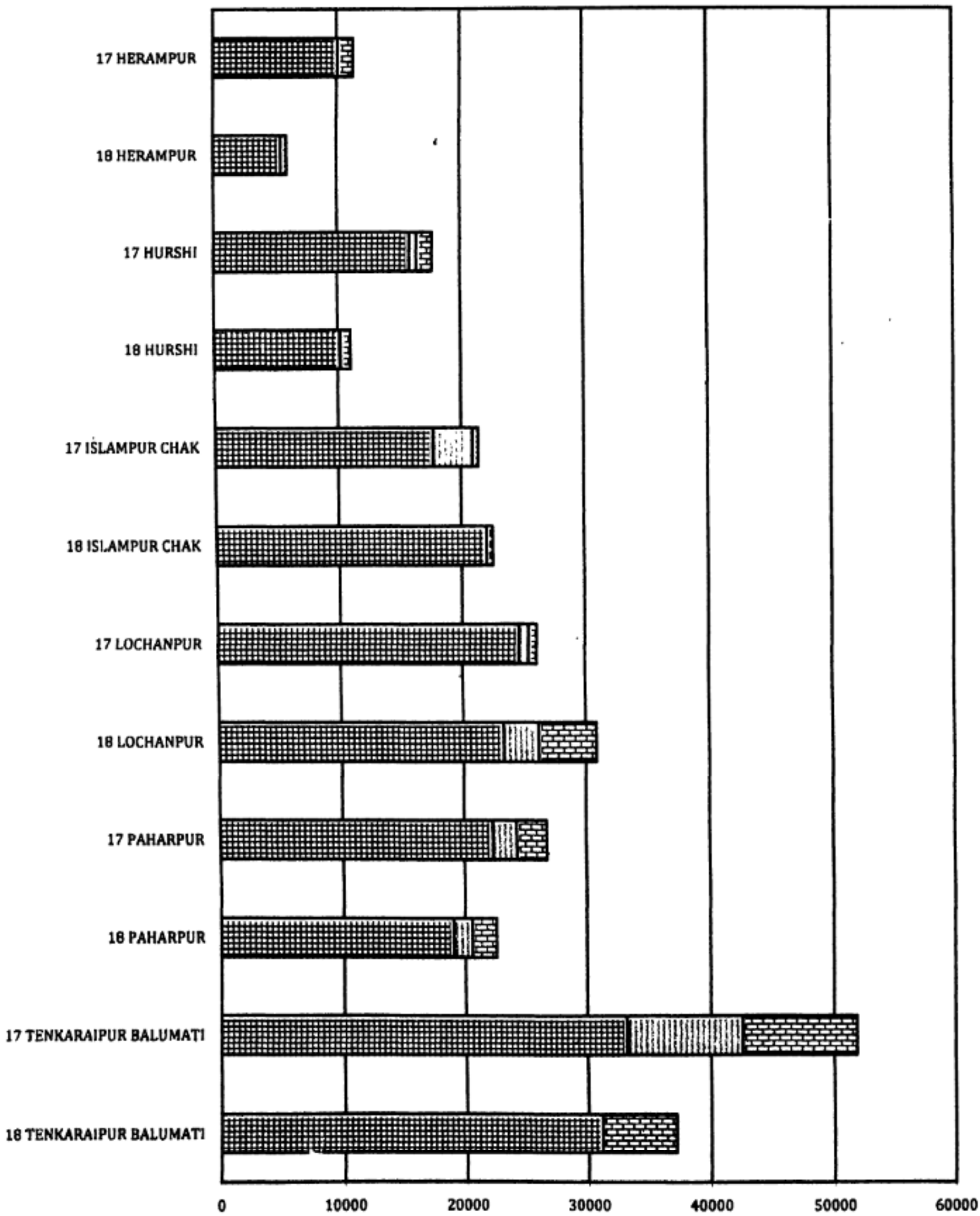

17 - PREVIOUS LIVESTOCK CENSUS, 2003; 18 - PRESENT LIVESTOCK CENSUS, 2007

18th ALL INDIA LIVESTOCK CENSUS, AGRICULTURE IMPLEMENTS AND MACHINERY, FISHERY STATISTICS, WEST BENGAL

Reference Date : 15.10.2007

MURSHIDABAD DISTRICT

NAME OF THE GRAM PANCHAYAT	No. of Agricultural Households (areawise)									No. of Households based on Nature of Feeding			
	Upto 1 cottah	Above 1 cottah upto 10 cottah	Above 10 cottah upto 1 bigha	Above 1 bigha upto 3 bigha	Above 3 bigha upto 7½ bigha	Above 7½ bigha upto 15 bigha	Above 15 bigha upto 30 bigha	Above 30 bigha upto 75 bigha	Above 75 bigha	Stall feeding	Grazing	Both	Free ranging
1	2	3	4	5	6	7	8	9	10	11	12	13	14
RANINAGAR-I BLOCK													
HERAMPUR G.P.	72	737	1725	1564	555	62	5	0	0	2770	538	514	898
HURSHI G.P.	2462	189	373	607	411	173	33	4	1	2398	0	6	1849
ISLAMPUR CHAK G.P.	2091	1701	844	906	390	91	22	2	0	3809	181	801	1256
LOCHANPUR G.P.	853	1238	1252	1298	539	137	43	0	0	4605	0	755	0
PAHARPUR G.P.	1391	1451	763	1169	679	262	44	4	0	2701	44	2970	48
TENKARAIPUR BALUMATI G.P.	130	632	1514	2399	1591	371	108	26	0	213	55	6491	13
RANINAGAR-I BLOCK TOT :	6,999	5,948	6,471	7,943	4,165	1,096	255	36	1	16,496	818	11,537	4,064

18th ALL INDIA LIVESTOCK CENSUS, AGRICULTURE IMPLEMENTS AND MACHINERY, FISHERY STATISTICS, WEST BENGAL

Reference Date : 15.10.2007

MURSHIDABAD DISTRICT

NAME OF THE GRAM PANCHAYAT	Major Occupationwise No. of Households								No. of Households using different Sources of Fodder			
	Agriculture	Agriculture labourer	Cattle & Buffalo rearing	Sheep, Goat & Pig rearing	Poultry & allied activities	Other activities related to livestock	Fisheries & allied activities	Others	Own produce	Bought from market/ other persons	Both own produce & bought	Other sources
1	15	16	17	18	19	20	21	22	23	24	25	26
RANINAGAR-I BLOCK												
HERAMPUR G.P.	1907	1904	63	0	0	0	0	846	28	518	2188	0
HURSHI G.P.	1154	2750	0	0	1	0	18	330	34	1052	652	2
ISLAMPUR CHAK G.P.	806	1524	0	0	39	1	5	3672	271	925	601	377
LOCHANPUR G.P.	695	4015	0	0	0	0	81	569	338	1587	182	225
PAHARPUR G.P.	1440	3829	0	0	0	16	0	478	950	1312	516	0
TENKARAIPUR BALUMATI G.P.	2009	1513	1078	712	0	240	26	1192	325	193	4495	0
RANINAGAR-I BLOCK TOT :	8,011	15,535	1,141	712	40	257	130	7,087	1,946	5,587	8,634	604

18th ALL INDIA LIVESTOCK CENSUS, AGRICULTURE IMPLEMENTS AND MACHINERY, FISHERY STATISTICS, WEST BENGAL

Reference Date : 15.10.2007

MURSHIDABAD DISTRICT

NAME OF THE GRAM PANCHAYAT	No. of Households Availing institutional financial		Different uses of dung Householdwise (average daily kg.)				No. of Households/Khatals/Farms etc. using different Livestock							
							Livestock							
	Yes	No	Total dung produced (kg.)	Used for fuel (daily kg.)	Used for manure (daily kg.)	Used in other ways (kg.)	Cross-bred Cattle	Indi-genous Cattle	Buffalo	Sheep	Goat	Pig	Dog	Rabbit
1	27	28	29	30	31	32	33	34	35	36	37	38	39	40
RANINAGAR-I BLOCK														
HERAMPUR G.P.	0	4720	11282	4953	4708	1621	1020	1939	45	1	2972	8	0	0
HURSHI G.P.	0	4253	53890	33985	5540	14365	242	2246	201	101	3052	0	0	0
ISLAMPUR CHAK G.P.	0	6047	16168	12329	2374	1465	364	1229	17	0	3047	5	3	9
LOCHANPUR G.P.	0	5360	18597	9220	5701	3676	397	1823	12	0	2989	0	0	0
PAHARPUR G.P.	10	5753	22516	12008	7527	2981	297	2312	91	0	4859	0	0	0
TENKARAIPUR BALUMATI G.P.	0	6762	42532	21327	17230	3975	1969	2080	90	13	6541	3	0	0
RANINAGAR-I BLOCK TOT :	**10**	**32,895**	**164,985**	**93,822**	**43,080**	**28,083**	**4,289**	**11,629**	**456**	**115**	**23,460**	**16**	**3**	**9**

18th ALL INDIA LIVESTOCK CENSUS, AGRICULTURE IMPLEMENTS AND MACHINERY, FISHERY STATISTICS, WEST BENGAL

Reference Date : 15.10.2007

MURSHIDABAD DISTRICT

NAME OF THE GRAM PANCHAYAT	No. of Households/Khatals/Farms etc. having Poultry or Producing Milk				No. and classification of source of data														
	Poultry Birds			Milk Producing House-hold	Household	Khatal	Goshala	Dairy	Poultry Farm	Sheep, Goat, Pig etc. Farm	Livestock Market/Hat	Poultry Hatchery	Agriculture Farm	Meat Shop				Fish Shop	Others (Fish Jetty, Harbour, Processing Centre, Fish Hatchery etc.)
	Fowl	Duck	Other Poultry Birds											Sheep	Goat	Pig	Poultry		
1	41	42	43	44	45	46	47	48	49	50	51	52	53	54	55	56	57	58	59
RANINAGAR-I BLOCK																			
HERAMPUR G.P.	839	76	0	649	4720	0	0	0	0	0	0	0	0	0	0	0	0	0	0
MURSHI G.P.	2181	163	0	635	4253	14	0	0	1	0	0	0	0	0	0	0	0	0	0
ISLAMPUR CHAK G.P.	3230	236	0	417	6047	0	0	0	0	0	0	0	0	0	5	0	3	0	0
LOCHANPUR G.P.	2735	349	0	629	5360	0	0	0	0	0	0	0	0	0	0	0	0	0	0
PAHARPUR G.P.	2371	289	0	521	5763	0	0	0	0	0	0	0	0	0	0	0	0	0	0
TENKARAIPUR BALUMATI G.P.	6285	1504	0	1227	6772	0	0	0	0	0	0	0	0	0	0	0	0	0	0
RANINAGAR-I BLOCK TOT :	17,641	2,617	0	4,078	32,915	14	0	0	1	0	0	0	0	0	5	0	3	0	0

18th ALL INDIA LIVESTOCK CENSUS, AGRICULTURE IMPLEMENTS AND MACHINERY, FISHERY STATISTICS, WEST BENGAL

Reference Date : 15.10.2007

MURSHIDABAD DISTRICT

JERSEY CROSS-BRED CATTLE

NAME OF THE GRAM PANCHAYAT	MALE JERSEY CROSS-BRED CATTLE							FEMALE JERSEY CROSS-BRED CATTLE							Total Jersey Cross-bred Cattle (66+73)
	Under 1 year	1 to 2½ years	Over 2½ years (Major use)				Total Male Jersey Cross-bred Cattle (60+61+62+63+64+65)	Under 1 year	1 to 2½ years	Over 2½ years			Above 10 years	Total Female Jersey Cross-bred Cattle (67+68+69+70+71+72)	
			Used for Breeding only	Mainly used for Agri-culture	Mainly used for Bullock Cart	Others				In milk	Dry	Not calved once			
1	60	61	62	63	64	65	66	67	68	69	70	71	72	73	74
RANINAGAR-I BLOCK															
HERAMPUR G.P.	228	294	0	0	0	0	522	209	382	427	300	220	0	1538	2060
HURSHI G.P.	42	52	0	38	0	0	132	43	98	39	36	2	0	218	350
ISLAMPUR CHAK G.P.	85	35	0	8	0	0	128	121	159	170	66	0	0	516	644
LOCHANPUR G.P.	128	180	0	201	0	2	511	142	103	273	118	21	5	662	1173
PAHARPUR G.P.	59	54	0	34	0	0	147	53	106	105	87	0	0	351	498
TENKARAIPUR BALUMATI G.P.	149	114	2	8	0	0	273	419	317	668	133	2	0	1539	1812
RANINAGAR-I BLOCK TOT :	691	729	2	289	0	2	1,713	987	1,165	1,682	740	245	5	4,824	6,537

18th ALL INDIA LIVESTOCK CENSUS, AGRICULTURE IMPLEMENTS AND MACHINERY, FISHERY STATISTICS, WEST BENGAL

Reference Date : 15.10.2007

MURSHIDABAD DISTRICT

HOLSTEIN FRIESIAN CROSS-BRED CATTLE

NAME OF THE GRAM PANCHAYAT	MALE HOLSTEIN FRIESIAN CROSS-BRED CATTLE							FEMALE HOLSTEIN FRIESIAN CROSS-BRED CATTLE							Total Holstein Friesian Cross-bred Cattle (81+88)
	Under 1 year	1 to 2½ years	Over 2½ years (Major use)				Total Male Holstein Friesian Cross bred Cattle (75+76+77+78+79+80)	Under 1 year	1 to 2½ years	Over 2½ years			Above 10 years	Total Female Holstein Friesian Cross-bred Cattle (82+83+84+85+86+87)	
			Used for Breeding only	Mainly used for Agri-culture	Mainly used for Bullock Cart	Others				In milk	Dry	Not calved once			
1	75	76	77	78	79	80	81	82	83	84	85	86	87	88	89
RANINAGAR-I BLOCK															
HERAMPUR G.P.	0	0	0	0	0	0	0	5	0	5	0	1	0	11	11
HURSHI G.P.	0	0	0	0	0	0	0	0	0	0	0	0	0	0	0
ISLAMPUR CHAK G.P.	0	0	0	0	0	0	0	0	0	0	0	0	0	0	0
LOCHANPUR G.P.	0	0	0	0	0	0	0	0	0	0	0	0	0	0	0
PAHARPUR G.P.	0	0	0	0	0	0	0	0	0	0	0	0	0	0	0
TENKARAIPUR BALUMATI G.P.	15	18	0	4	0	0	37	47	44	70	23	1	0	185	222
RANINAGAR-I BLOCK TOT :	15	18	0	4	0	0	37	52	44	75	23	2	0	196	233

Reference Date : 15.10.2007

MURSHIDABAD DISTRICT

OTHER CROSS-BRED CATTLE

NAME OF THE GRAM PANCHAYAT	MALE OTHER CROSS-BRED CATTLE							FEMALE OTHER CROSS-BRED CATTLE							Total Other Cross-bred Cattle (96+103)
	Under 1 year	1 to 2½ years	Over 2½ years (Major use)				Total Male Other Cross-bred Cattle (90+91+92+93+94+95)	Under 1 year	1 to 2½ years	Over 2½ years			Above 10 years	Total Female Other Cross-bred Cattle (97+98+99+100+101+102)	
			Used for Breeding only	Mainly used for Agri-culture	Mainly used for Bullock Cart	Others				In milk	Dry	Not calved once			
1	90	91	92	93	94	95	96	97	98	99	100	101	102	103	104
RANINAGAR-I BLOCK															
HERAMPUR G.P.	0	0	0	0	0	0	0	0	0	0	0	0	0	0	0
HURSHI G.P.	0	0	0	0	0	0	0	0	0	0	0	0	0	0	0
ISLAMPUR CHAK G.P.	0	0	0	0	0	0	0	0	0	0	0	0	0	0	0
LOCHANPUR G.P.	0	0	0	0	0	0	0	0	0	0	0	0	0	0	0
PAHARPUR G.P.	0	0	0	0	0	0	0	0	0	0	0	0	0	0	0
TENKARAIPUR BALUMATI G.P.	110	103	1	8	0	0	222	283	254	502	84	4	0	1127	1349
RANINAGAR-I BLOCK TOT :	110	103	1	8	0	0	222	283	254	502	84	4	0	1,127	1,349

18th ALL INDIA LIVESTOCK CENSUS, AGRICULTURE IMPLEMENTS AND MACHINERY, FISHERY STATISTICS, WEST BENGAL

MURSHIDABAD DISTRICT

Reference Date : 15.10.2007

TOTAL CROSS-BRED CATTLE

NAME OF THE GRAM PANCHAYAT	TOTAL MALE CROSS-BRED CATTLE							TOTAL FEMALE CROSS-BRED CATTLE							Total Cross-bred Cattle (111+118)
	Under 1 year (60+75+90)	1 to 2½ years (61+76+91)	Over 2½ years (Major use)				Total Male Other Cross-bred Cattle (105+106+107+108+109+110)	Under 1 year (67+82+97)	1 to 2½ years (68+83+98)	Over 2½ years			Above 10 years (72+87+102)	Total Female Cross-bred Cattle (112+113+114+115+116+117)	
			Used for Breeding only (62+77+92)	Mainly used for Agriculture (63+78+93)	Mainly used for Bullock Cart (64+79+94)	Others (65+80+95)				In milk (69+84+99)	Dry (70+85+100)	Not calved once (71+86+101)			
1	105	106	107	108	109	110	111	112	113	114	115	116	117	118	119
RANINAGAR-I BLOCK															
HERAMPUR G.P.	228	294	0	0	0	0	522	214	382	432	300	221	0	1549	2071
HURSHI G.P.	42	52	0	38	0	0	132	43	98	39	36	2	0	218	350
ISLAMPUR CHAK G.P.	85	35	0	8	0	0	128	121	159	170	66	0	0	516	644
LOCHANPUR G.P.	128	180	0	201	0	2	511	142	103	273	118	21	5	662	1173
PAHARPUR G.P.	59	54	0	34	0	0	147	53	106	105	87	0	0	351	498
TENKARAIPUR BALUMATI G.P.	274	235	3	20	0	0	532	749	615	1240	240	7	0	2851	3383
RANINAGAR-I BLOCK TOT :	816	850	3	301	0	2	1,972	1,322	1,463	2,259	847	251	5	6,147	8,119

18th ALL INDIA LIVESTOCK CENSUS, AGRICULTURE IMPLEMENTS AND MACHINERY, FISHERY STATISTICS, WEST BENGAL

Reference Date : 15.10.2007

MURSHIDABAD DISTRICT

INDIGENOUS BREED CATTLE (SAHIWAL, HARIANA, SIRI, GIR, RED SINDHI ETC.)

NAME OF THE GRAM PANCHAYAT	MALE INDIGENOUS BREED CATTLE							FEMALE INDIGENOUS BREED CATTLE							Total indi-genous Breed Cattle (126+133)	Breedwise Breakup of Total Indigenous Breed Cattle				
	Under 1 year	1 to 3 years	Over 3 years (Major work basis)				Total Male Indigenous Breed Cattle (120+121+122+123+124+125)	Under 1 year	1 to 3 years	Over 3 years			Above 10 years	Total Female Indigenous Breed Cattle (127+128+129+130+131+132)		Total No. of Sahiwal	Total No. of Hariana	Total No. of Siri	Total No. of Gir	Total Red Sindhi & Others
			Used for Breeding only	Mainly used for Agri-culture	Mainly used for Bullock Cart	Others				In milk	Dry	Not calved once								
1	120	121	122	123	124	125	126	127	128	129	130	131	132	133	134	135	136	137	138	139
RANINAGAR-I BLOCK																				
HERAMPUR G.P.	4	3	0	0	0	0	7	5	4	10	5	0	0	24	31	31	0	0	0	0
HURSHI G.P.	0	0	0	0	0	0	0	0	0	0	0	0	0	0	0	0	0	0	0	0
ISLAMPUR CHAK G.P.	0	0	0	0	0	0	0	0	0	0	0	0	0	0	0	0	0	0	0	0
LOCHANPUR G.P.	0	0	0	0	0	0	0	0	0	0	0	0	0	0	0	0	0	0	0	0
PAHARPUR G.P.	0	0	0	0	0	0	0	0	0	0	0	0	0	0	0	0	0	0	0	0
TENKABAIPUR BALUMATI G.P.	174	176	0	25	0	0	375	248	326	315	69	4	0	962	1337	411	187	0	24	715
RANINAGAR-I BLOCK TOT :	178	179	0	25	0	0	382	253	330	325	74	4	0	986	1,368	442	187	0	24	715

18th ALL INDIA LIVESTOCK CENSUS, AGRICULTURE IMPLEMENTS AND MACHINERY, FISHERY STATISTICS, WEST BENGAL

Reference Date : 15.10.2007

MURSHIDABAD DISTRICT

BENGAL / NON-DESCRIPT INDIGENOUS CATTLE

NAME OF THE GRAM PANCHAYAT	MALE BENGAL / NON-DESCRIPT INDIGENOUS CATTLE							FEMALE BENGAL / NON-DESCRIPT INDIGENOUS CATTLE							Total Bengal/Non-descript Indigenous Cattle (146+153)
	Under 1 year	1 to 3 years	Over 3 years (Major work basis)				Total Male Bengal/Non-descript Indigenous Cattle (140+141+142+143+144+145)	Under 1 year	1 to 3 years	Over 3 years			Above 10 years	Total Female Bengal/Non-descript Indigenous Cattle (147+148+149+150+151+152)	
			Used for Breeding only	Mainly used for Agri-culture	Mainly used for Bullock Cart	Others				In milk	Dry	Not calved once			
1	140	141	142	143	144	145	146	147	148	149	150	151	152	153	154
RANINAGAR-I BLOCK															
HERAMPUR G.P.	156	1142	0	1006	0	0	2304	193	381	349	269	300	0	1492	3796
HURSHI G.P.	414	1133	18	734	0	0	2299	423	956	709	552	3	0	2643	4942
ISLAMPUR CHAK G.P.	163	546	2	404	0	0	1115	265	314	415	106	8	16	1124	2239
LOCHANPUR G.P.	403	1088	1	621	2	0	2115	280	387	668	271	23	9	1638	3753
PAHARPUR G.P.	225	1058	5	1109	4	0	2401	246	726	469	516	2	0	1959	4360
TENKARAIPUR BALUMATI G.P.	124	467	7	1352	2	0	1952	243	288	436	98	1	0	1066	3018
RANINAGAR-I BLOCK TOT :	1,485	5,434	33	5,226	8	0	12,186	1,650	3,052	3,046	1,812	337	25	9,922	22,108

18th ALL INDIA LIVESTOCK CENSUS, AGRICULTURE IMPLEMENTS AND MACHINERY, FISHERY STATISTICS, WEST BENGAL

Reference Date : 15.10.2007

MURSHIDABAD DISTRICT

TOTAL INDIGENOUS CATTLE

NAME OF THE GRAM PANCHAYAT	TOTAL MALE INDIGENOUS CATTLE							TOTAL FEMALE INDIGENOUS CATTLE							Total Indigenous Cattle
	Under 1 year (120+140)	1 to 3 years (121+141)	Over 3 years (Major work basis)				Total Male Indigenous Cattle (155+156+157+158+159+160)	Under 1 year (127+147)	1 to 3 years (128+148)	Over 3 years			Above 10 years (132+152)	Total Female Indigenous Cattle (162+163+164+165+166+167)	(161+168)
			Used for Breeding only (122+142)	Mainly used for Agri-culture (123+143)	Mainly used for Bullock Cart (124+144)	Others (125+145)				In milk (129+149)	Dry (130+150)	Not calved once (131+151)			
1	155	156	157	158	159	160	161	162	163	164	165	166	167	168	169
RANINAGAR-I BLOCK															
HERAMPUR G.P.	160	1145	0	1006	0	0	2311	198	385	359	274	300	0	1516	3827
HURSHI G.P.	414	1133	18	734	0	0	2299	423	956	709	552	3	0	2643	4942
ISLAMPUR CHAK G.P.	163	546	2	404	0	0	1115	265	314	415	106	8	16	1124	2239
LOCHANPUR G.P.	403	1088	1	621	2	0	2115	280	387	668	271	23	9	1638	3753
PAHARPUR G.P.	225	1058	5	1109	4	0	2401	246	726	469	516	2	0	1959	4360
TENKARAIPUR BALUMATI G.P.	298	643	7	1377	2	0	2327	491	614	751	167	5	0	2028	4355
RANINAGAR-I BLOCK TOT :	1,663	5,613	33	5,251	8	0	12,568	1,903	3,382	3,371	1,886	341	25	10,908	23,476

18th ALL INDIA LIVESTOCK CENSUS, AGRICULTURE IMPLEMENTS AND MACHINERY, FISHERY STATISTICS, WEST BENGAL

Reference Date : 15.10.2007

MURSHIDABAD DISTRICT

INDIGENOUS BREED BUFFALO (MURRAH ETC.)

NAME OF THE GRAM PANCHAYAT	MALE INDIGENOUS BREED BUFFALO (MURRAH ETC.)							MALE INDIGENOUS BREED BUFFALO (MURRAH ETC.)							Total Indigenous Breed Buffalo (176+183)
	Under 1 year	1 to 3 years	Over 3 years (Major work basis)				Total Male Indigenous Breed Buffalo (170+171+172+173+174+175)	Under 1 year	1 to 3 years	Over 3 years			Above 10 years	Total Female Indigenous Breed Buffalo (177+178+179+180+181+182)	
			Used for Breeding only	Mainly used for Agri-culture	Mainly used for Bullock Cart	Others				In milk	Dry	Not calved once			
1	170	171	172	173	174	175	176	177	178	179	180	181	182	183	184
RANINAGAR-I BLOCK															
HERAMPUR G.P.	0	0	0	0	0	0	0	0	0	0	0	0	0	0	0
HURSHI G.P.	0	28	0	363	0	0	391	2	3	4	1	0	0	10	401
ISLAMPUR CHAK G.P.	0	0	0	32	0	0	32	1	0	1	0	0	0	2	34
LOCHANPUR G.P.	0	2	0	21	0	0	23	0	0	0	0	0	0	0	23
PAHARPUR G.P.	0	5	0	183	0	0	188	0	0	0	0	0	0	0	188
TENKARAIPUR BALUMATI G.P.	0	0	0	2	0	0	2	0	0	0	0	0	0	0	2
RANINAGAR-I BLOCK TOT :	0	35	0	601	0	0	636	3	3	5	1	0	0	12	648

Reference Date : 15.10.2007

MURSHIDABAD DISTRICT

NON-DESCRIPT BUFFALO

NAME OF THE GRAM PANCHAYAT	MALE NON-DESCRIPT BUFFALO							FEMALE NON-DESCRIPT BUFFALO							Total Non-descript Buffalo (191+198)
	Under 1 year	1 to 3 years	Over 3 years (Major work basis)				Total Male Non-descript Buffalo (185+186+187+188+189+190)	Under 1 year	1 to 3 years	Over 3 years			Above 10 years	Total Female Non-descript Buffalo (192+193+194+195+196+197)	
			Used for Breeding only	Mainly used for Agri-culture	Mainly used for Bullock Cart	Others				In milk	Dry	Not calved once			
1	185	186	187	188	189	190	191	192	193	194	195	196	197	198	199
RANINAGAR-I BLOCK															
HERAMPUR G.P.	0	0	0	104	0	0	104	2	0	2	0	0	0	4	108
HURSHI G.P.	0	0	0	0	0	0	0	0	0	0	0	0	0	0	0
ISLAMPUR CHAK G.P.	0	0	0	0	0	0	0	0	0	0	0	0	0	0	0
LOCHANPUR G.P.	0	0	0	4	0	0	4	0	0	0	0	0	0	0	4
PAHARPUR G.P.	0	0	0	0	0	0	0	0	0	0	0	0	0	0	0
TENKARAIPUR BALUMATI G.P.	0	4	0	195	0	0	199	0	1	0	0	0	0	1	200
RANINAGAR-I BLOCK TOT :	0	4	0	303	0	0	307	2	1	2	0	0	0	5	312

18th ALL INDIA LIVESTOCK CENSUS, AGRICULTURE IMPLEMENTS AND MACHINERY, FISHERY STATISTICS, WEST BENGAL

Reference Date : 15.10.2007

MURSHIDABAD DISTRICT

TOTAL BUFFALO

NAME OF THE GRAM PANCHAYAT	TOTAL MALE BUFFALO							TOTAL FEMALE BUFFALO							Total Buffalo (206+ 213)	Total Yak	Total Mithun
	Under 1 year (170+ 185)	1 to 3 years (171+ 186)	Over 3 years (Major work basis)				Total Male Buffalo (176+ 191)	Under 1 year (177+ 192)	1 to 3 years (178+ 193)	Over 3 years			Above 10 years (182+ 197)	Total Female Buffalo (183+ 198)			
			Used for Breeding only (172+ 187)	Mainly used for Agri-culture (173+ 188)	Mainly used for Bullock Cart (174+ 189)	Others (175+ 190)				In milk (179+ 194)	Dry (180+ 195)	Not calved once (181+ 196)					
1	200	201	202	203	204	205	206	207	208	209	210	211	212	213	214	215	216
RANINAGAR-I BLOCK																	
HERAMPUR G.P.	0	0	0	104	0	0	104	2	0	2	0	0	0	4	108	0	0
HURSHI G.P.	0	28	0	363	0	0	391	2	3	4	1	0	0	10	401	0	0
ISLAMPUR CHAK G.P.	0	0	0	32	0	0	32	1	0	1	0	0	0	2	34	0	0
LOCHANPUR G.P.	0	2	0	25	0	0	27	0	0	0	0	0	0	0	27	0	0
PAHARPUR G.P.	0	5	0	183	0	0	188	0	0	0	0	0	0	0	188	0	0
TENKARAIPUR BALUMATI G.P.	0	4	0	197	0	0	201	0	1	0	0	0	0	1	202	0	0
RANINAGAR-I BLOCK TOT :	0	39	0	904	0	0	943	5	4	7	1	0	0	17	960	0	0

18th ALL INDIA LIVESTOCK CENSUS, AGRICULTURE IMPLEMENTS AND MACHINERY, FISHERY STATISTICS, WEST BENGAL

Reference Date : 15.10.2007

MURSHIDABAD DISTRICT

SHEEP

NAME OF THE GRAM PANCHAYAT	Utilisation of Milk (Daily Kg.) by the Milk Producer					CROSS-BRED SHEEP							GAROLE BREED INDIGENOUS SHEEP						
	Consumed as fluid milk by the producer household (Daily Kg.)	Sold as fluid milk (Daily Kg.)			Converted into milk products (Daily Kg.)	MALE			FEMALE			Total Cross-bred Sheep (224+227)	MALE			FEMALE			Total Garole Breed Indi-genous Sheep (231+234)
		Direct to Con-sumer	Through Cooper-ative	To Middle man		Upto 6 months	6 months & above	Total Male (222+223)	Upto 6 months	6 months & above	Total Female (225+226)		Upto 6 months	6 months & above	Total Male (229+230)	Upto 6 months	6 months & above	Total Female (232+233)	
1	217	218	219	220	221	222	223	224	225	226	227	228	229	230	231	232	233	234	235
RANINAGAR-I BLOCK																			
HERAMPUR G.P.	747	464	1163	0	0	0	0	0	0	0	0	0	2	2	4	0	2	2	6
HURSHI G.P.	470	71	0	416	2	0	0	0	0	0	0	0	0	0	0	0	0	0	0
ISLAMPUR CHAK G.P.	460	361	60	928	54	0	0	0	0	0	0	0	0	0	0	0	0	0	0
LOCHANPUR G.P.	745	573	742	1138	65	0	0	0	0	0	0	0	0	0	0	0	0	0	0
PAHARPUR G.P.	555	1080	0	0	0	0	0	0	0	0	0	0	0	0	0	0	0	0	0
TENKARAIPUR BALUMATI G.P.	1971	5853	5376	0	0	0	0	0	0	0	0	0	0	0	0	0	0	0	0
RANINAGAR-I BLOCK TOT :	4,948	8,402	7,341	2,482	121	0	0	0	0	0	0	0	2	2	4	0	2	2	6

18th ALL INDIA LIVESTOCK CENSUS, AGRICULTURE IMPLEMENTS AND MACHINERY, FISHERY STATISTICS, WEST BENGAL

Reference Date : 15.10.2007

MURSHIDABAD DISTRICT

SHEEP

NAME OF THE GRAM PANCHAYAT	BANAPALA BREED INDIGENOUS SHEEP							OTHER BREED INDIGENOUS SHEEP (CHOTTANAGPURI, SHAHABADI ETC.)							Total Sheep (228+235+242+249)
	MALE			FEMALE			Total Banapala Breed Indigenous Sheep (238+241)	MALE			FEMALE			Total Other Breed Indigenous Sheep (245+248)	
	Upto 6 months	6 months & above	Total Male (236+237)	Upto 6 months	6 months & above	Total Female (239+240)		Upto 6 months	6 months & above	Total Male (243+244)	Upto 6 months	6 months & above	Total Female (246+247)		
1	236	237	238	239	240	241	242	243	244	245	246	247	248	249	250
RANINAGAR-I BLOCK															
HERAMPUR G.P.	0	0	0	0	0	0	0	0	0	0	0	0	0	0	6
HURSHI G.P.	33	24	57	157	345	502	559	0	0	0	0	0	0	0	559
ISLAMPUR CHAK G.P.	0	0	0	0	0	0	0	0	0	0	0	0	0	0	0
LOCHANPUR G.P.	0	0	0	0	0	0	0	0	0	0	0	0	0	0	0
PAHARPUR G.P.	0	0	0	0	0	0	0	0	0	0	0	0	0	0	0
TENKARAIPUR BALUMATI G.P.	4	6	10	5	8	13	23	13	8	21	9	7	16	37	60
RANINAGAR-I BLOCK TOT :	37	30	67	162	353	515	582	13	8	21	9	7	16	37	625

18th ALL INDIA LIVESTOCK CENSUS, AGRICULTURE IMPLEMENTS AND MACHINERY, FISHERY STATISTICS, WEST BENGAL

Reference Date : 15.10.2007

MURSHIDABAD DISTRICT

GOAT

NAME OF THE GRAM PANCHAYAT	BENGAL BREED INDIGENOUS GOAT (BLACK, WHITE, BROWN ETC.)							JAMUNAPARI BREED INDIGENOUS GOAT						
	MALE			FEMALE			Total Bengal Breed Indigenous Goat (253+256)	MALE			FEMALE			Total Jamunapari Breed Indigenous Goat (260+263)
	Under 1 year	1 year & above	Total Male (251+252)	Under 1 year	1 year & above	Total Female (254+255)		Under 1 year	1 year & above	Total Male (258+259)	Under 1 year	1 year & above	Total Female (261+262)	
1	251	252	253	254	255	256	257	258	259	260	261	262	263	264
RANINAGAR-I BLOCK														
HERAMPUR G.P.	1655	1766	3421	1478	1895	3373	6794	0	0	0	0	0	0	0
HURSHI G.P.	352	367	719	1774	4524	6298	7017	0	0	0	0	0	0	0
ISLAMPUR CHAK G.P.	1699	1155	2854	2073	3520	5593	8447	0	0	0	0	0	0	0
LOCHANPUR G.P.	1975	2091	4066	1970	2728	4698	8764	0	0	0	0	0	0	0
PAHARPUR G.P.	2317	3027	5344	2869	5969	8838	14182	0	0	0	0	0	0	0
TENKARAIPUR BALUMATI G.P.	3697	3866	7563	4643	7039	11682	19245	0	0	0	0	0	0	0
RANINAGAR-I BLOCK TOT :	11,695	12,272	23,967	14,807	25,675	40,482	64,449	0	0	0	0	0	0	0

18th ALL INDIA LIVESTOCK CENSUS, AGRICULTURE IMPLEMENTS AND MACHINERY, FISHERY STATISTICS, WEST BENGAL

Reference Date : 15.10.2007

MURSHIDABAD DISTRICT

GOAT AND HORSE

NAME OF THE GRAM PANCHAYAT	OTHER BREED INDIGENOUS GOAT (SIROHI, BARBARI, JHAKRANA ETC.)							Total Goat (257+264 +271)	MALE				FEMALE			Total Horse (276+279)
	MALE			FEMALE			Total Other Breed Indigenous Goat (267+270)		Under 3 years	3 years & above		Total Male (273+274 +275)	Under 3 years	3 years & above	Total Female (277+278)	
	Under 1 year	1 year & above	Total Male (265+266)	Under 1 year	1 year & above	Total Female (268+269)				Used for Cart	Used for Sports					
1	265	266	267	268	269	270	271	272	273	274	275	276	277	278	279	280
RANINAGAR-I BLOCK																
HERAMPUR G.P.	0	0	0	0	0	0	0	6794	0	3	0	3	0	2	2	5
HURSHI G.P.	0	0	0	1	1	2	2	7019	1	18	0	19	1	9	10	29
ISLAMPUR CHAK G.P.	0	0	0	0	0	0	0	8447	0	0	0	0	0	0	0	0
LOCHANPUR G.P.	0	0	0	0	0	0	0	8764	0	11	0	11	0	0	0	11
PAHARPUR G.P.	0	0	0	0	0	0	0	14182	0	0	0	0	0	0	0	0
TENKARAIPUR BALUMATI G.P.	0	0	0	0	0	0	0	19245	3	11	0	14	2	7	9	23
RANINAGAR-I BLOCK TOT :	0	0	0	1	1	2	2	64,451	4	43	0	47	3	18	21	68

18th ALL INDIA LIVESTOCK CENSUS, AGRICULTURE IMPLEMENTS AND MACHINERY, FISHERY STATISTICS, WEST BENGAL

Reference Date : 15.10.2007

MURSHIDABAD DISTRICT

PONNY, MULE, DONKEY AND CAMEL

NAME OF THE GRAM PANCHAYAT	MALE				FEMALE			Total Ponny (284+ 287)	MULE			DONKEY			CAMEL		
	Under 3 years	3 years & above		Total Male (281+ 282 +283)	Under 3 years	3 years & above	Total Female (285+ 286)		Under 3 years	3 years & above	Total Mule (289+ 290)	Under 3 years	3 years & above	Total Donkey (292+ 293)	Under 3 years	3 years & above	Total Camel (295+ 296)
		Used for Cart	Used for Sports														
1	281	282	283	284	285	286	287	288	289	290	291	292	293	294	295	296	297
RANINAGAR-I BLOCK																	
HERAMPUR G.P.	0	0	0	0	0	0	0	0	0	0	0	0	0	0	0	0	0
HURSHI G.P.	0	0	0	0	0	0	0	0	0	0	0	0	0	0	0	0	0
ISLAMPUR CHAK G.P.	0	0	0	0	0	0	0	0	0	0	0	0	0	0	0	0	0
LOCHANPUR G.P.	0	0	0	0	0	0	0	0	0	0	0	0	0	0	0	0	0
PAHARPUR G.P.	0	0	0	0	0	0	0	0	0	0	0	0	0	0	0	0	0
TENKARAIPUR BALUMATI G.P.	0	0	0	0	0	0	0	0	0	0	0	0	0	0	0	0	0
RANINAGAR-I BLOCK TOT :	0	0	0	0	0	0	0	0	0	0	0	0	0	0	0	0	0

18th ALL INDIA LIVESTOCK CENSUS, AGRICULTURE IMPLEMENTS AND MACHINERY, FISHERY STATISTICS, WEST BENGAL

Reference Date : 15.10.2007

MURSHIDABAD DISTRICT

PIG

NAME OF THE GRAM PANCHAYAT	CROSS-BRED PIG							GHOONGRU BREED INDIGENOUS PIG						
	MALE			FEMALE			Total Cross-bred Pig (300+303)	MALE			FEMALE			Total Ghoongru Breed Indigenous Pig (307+310)
	Below 6 months	6 months & above	Total Male (298+299)	Below 6 months	6 months & above	Total Female (301+302)		Below 6 months	6 months & above	Total Male (305+306)	Below 6 months	6 months & above	Total Female (308+309)	
1	298	299	300	301	302	303	304	305	306	307	308	309	310	311
RANINAGAR-I BLOCK														
HERAMPUR G.P.	0	0	0	0	0	0	0	0	0	0	0	0	0	0
HURSHI G.P.	0	0	0	0	0	0	0	0	0	0	0	0	0	0
ISLAMPUR CHAK G.P.	0	0	0	0	0	0	0	0	0	0	0	0	0	0
LOCHANPUR G.P.	0	0	0	0	0	0	0	0	0	0	0	0	0	0
PAHARPUR G.P.	0	0	0	0	0	0	0	0	0	0	0	0	0	0
TENKARAIPUR BALUMATI G.P.	0	0	0	0	0	0	0	0	0	0	0	0	0	0
RANINAGAR-I BLOCK TOT :	0	0	0	0	0	0	0	0	0	0	0	0	0	0

18th ALL INDIA LIVESTOCK CENSUS, AGRICULTURE IMPLEMENTS AND MACHINERY, FISHERY STATISTICS, WEST BENGAL

Reference Date : 15.10.2007

MURSHIDABAD DISTRICT

PIG, DOG AND RABBIT

NAME OF THE GRAM PANCHAYAT	OTHER INDIGENOUS PIG							Total Pig (304+311+318)	PET DOG			OTHER (STREET) DOG			Total Dog (322+325)	RABBIT		
	MALE			FEMALE			Total Other Indi-genous Pig (314+317)		Male	Female	Total Pet Dog (320+321)	Male	Female	Total Other Dog (323+324)		Male	Female	Total Rabbit (327+328)
	Below 6 months	6 months & above	Total Male (312+313)	Below 6 months	6 months & above	Total Female (315+316)												
1	312	313	314	315	316	317	318	319	320	321	322	323	324	325	326	327	328	329
RANINAGAR-I BLOCK																		
HERAMPUR G.P.	0	12	12	0	8	8	20	20	0	0	0	124	129	253	253	0	0	0
HURSHI G.P.	0	0	0	0	0	0	0	0	0	0	0	300	501	801	801	0	0	0
ISLAMPUR CHAK G.P.	0	1	1	0	4	4	5	5	3	0	3	134	177	311	314	0	0	0
LOCHANPUR G.P.	0	0	0	0	0	0	0	0	0	0	0	148	140	288	288	0	0	0
PAHARPUR G.P.	0	0	0	0	0	0	0	0	0	0	0	132	173	305	305	0	0	0
TENKARAIPUR BALUMATI G.P.	2	4	6	0	3	3	9	9	0	0	0	77	88	165	165	0	0	0
RANINAGAR-I BLOCK TOT :	2	17	19	0	15	15	34	34	3	0	3	915	1,208	2,123	2,126	0	0	0

18th ALL INDIA LIVESTOCK CENSUS, AGRICULTURE IMPLEMENTS AND MACHINERY, FISHERY STATISTICS, WEST BENGAL

Reference Date : 15.10.2007

MURSHIDABAD DISTRICT

FOWL (COCK, HEN, CHICKEN)

NAME OF THE GRAM PANCHAYAT	FOWL (COCK, HEN, CHICKEN) (MALE+FEMALE)															
	COCK (5 months & above)					HEN (5 months & above)					DESHI CHICKEN (Below 5 months)					
	Deshi Aseel	Deshi Others	Improved White	Improved Coloured	Total Cock (330+331+332+333)	Deshi Aseel	Deshi Others	Improved White	Improved Coloured	Total Hen (335+336+337+338)	Aseel for Egg	Other for Egg	Total (340+341)	Aseel for Meat	Other for Meat	Total Deshi Chicken (343+344)
1	330	331	332	333	334	335	336	337	338	339	340	341	342	343	344	345
RANINAGAR-I BLOCK																
HERAMPUR G.P.	0	2070	0	0	2070	0	2185	0	0	2185	0	454	454	0	757	757
HURSHI G.P.	0	789	0	0	789	0	6293	0	0	6293	0	2362	2362	0	728	728
ISLAMPUR CHAK G.P.	0	3701	0	0	3701	0	14158	0	0	14158	0	3274	3274	0	904	904
LOCHANPUR G.P.	0	5283	802	127	6212	0	10469	1422	232	12123	0	3499	3499	0	4041	4041
PAHARPUR G.P.	0	6039	380	371	6790	0	11923	385	401	12709	0	779	779	0	324	324
TENKARAIPUR BALUMATI G.P.	0	6861	0	0	6861	0	10992	2	0	10994	0	6915	6915	0	6374	6374
RANINAGAR-I BLOCK TOT :	0	24,743	1,182	498	26,423	0	56,020	1,809	633	58,462	0	17,283	17,283	0	13,128	13,128

18th ALL INDIA LIVESTOCK CENSUS, AGRICULTURE IMPLEMENTS AND MACHINERY, FISHERY STATISTICS, WEST BENGAL

Reference Date : 15.10.2007

MURSHIDABAD DISTRICT

FOWL (COCK, HEN, CHICKEN) AND DRAKE, DUCK

NAME OF THE GRAM PANCHAYAT	FOWL (COCK, HEN, CHICKEN) (MALE+FEMALE)							DRAKE, DUCK (MALE+FEMALE)					
	IMPROVED CHICKEN (Below 5 months)						Total Fowl (334+339+342+345+348+351)	Drake (6 months & above)			Duck (6 months & above)		
	White for Egg	Coloured for Egg	Total (346+347)	White for Meat	Coloured for Meat	Total Improved Chicken (349+350)		Deshi	Improved	Total Drake (353+354)	Deshi	Improved	Total Duck (356+357)
1	346	347	348	349	350	351	352	353	354	355	356	357	358
RANINAGAR-I BLOCK													
HERAMPUR G.P.	0	0	0	0	0	0	5466	160	0	160	206	0	206
HURSHI G.P.	0	0	0	100	4	104	10276	189	0	189	626	0	626
ISLAMPUR CHAK G.P.	0	0	0	0	0	0	22037	118	0	118	409	0	409
LOCHANPUR G.P.	0	311	311	0	0	0	26186	1492	854	2346	1595	752	2347
PAHARPUR G.P.	0	0	0	0	0	0	20602	519	3	522	1475	9	1484
TENKARAIPUR BALUMATI G.P.	0	0	0	0	0	0	31144	1308	208	1516	4057	469	4526
RANINAGAR-I BLOCK TOT :	0	311	311	100	4	104	115,711	3,786	1,065	4,851	8,368	1,230	9,598

18th ALL INDIA LIVESTOCK CENSUS, AGRICULTURE IMPLEMENTS AND MACHINERY, FISHERY STATISTICS, WEST BENGAL

Reference Date : 15.10.2007

MURSHIDABAD DISTRICT

DUCK, TURKEY

NAME OF THE GRAM PANCHAYAT	DUCKLING (MALE+FEMALE)							TURKEY			Quail	Other Poultry Birds	Total Poultry Birds (352+365+368+369+370)
	DUCKLING (Belows 6 month)						Total Duck (355+358+361+364)	Male	Female	Total Turkey (366+367)			
	Deshi for Egg	Deshi for Meat	Total Deshi Duckling (359+360)	Improved for Egg	Improved for Meat	Total Improved Duckling (362+363)							
1	359	360	361	362	363	364	365	366	367	368	369	370	371
RANINAGAR-I BLOCK													
HERAMPUR G.P.	60	58	118	0	0	0	484	0	0	0	0	0	5950
HURSHI G.P.	0	0	0	0	0	0	815	0	0	0	0	0	11091
ISLAMPUR CHAK G.P.	0	0	0	0	0	0	527	0	0	0	0	0	22564
LOCHANPUR G.P.	0	0	0	0	0	0	4693	0	0	0	0	0	30879
PAHARPUR G.P.	0	0	0	0	0	0	2006	0	0	0	0	0	22608
TENKARAIPUR BALUMATI G.P.	8	14	22	0	0	0	6064	0	0	0	0	0	37208
RANINAGAR-I BLOCK TOT :	68	72	140	0	0	0	14,589	0	0	0	0	0	130,300

Reference Date : 15.10.2007

MURSHIDABAD DISTRICT

AGRICULTURAL IMPLEMENTS AND MACHINERY

NAME OF THE GRAM PANCHAYAT	ANIMAL OPERATED IMPLEMENTS														
	No. of Wooden Plough					No. of Steel Plough					No. of Cultivator				
	Utilised more than 100 days/ year	Utilised between 50 to 100 days/ year	Utilised less than 50 days/ year	Not Utilised	Total (372+373+ 374+375)	Utilised more than 100 days/ year	Utilised between 50 to 100 days/ year	Utilised less than 50 days/ year	Not Utilised	Total (377+378+ 379+380)	Utilised more than 100 days/ year	Utilised between 50 to 100 days/ year	Utilised less than 50 days/ year	Not Utilised	Total (382+383+ 384+385)
1	372	373	374	375	376	377	378	379	380	381	382	383	384	385	386
RANINAGAR-I BLOCK															
HERAMPUR G.P.	0	555	0	0	555	0	0	0	0	0	0	0	0	0	0
HURSHI G.P.	515	0	0	4	519	0	0	0	0	0	0	0	0	0	0
ISLAMPUR CHAK G.P.	2	53	80	0	135	0	0	0	0	0	0	0	0	0	0
LOCHANPUR G.P.	166	28	0	0	194	0	0	0	0	0	0	0	0	0	0
PAHARPUR G.P.	39	460	142	0	641	0	0	0	0	0	0	0	0	0	0
TENKARAIPUR BALUMATI G.P.	44	680	72	0	796	0	0	0	0	0	0	0	0	0	0
RANINAGAR-I BLOCK TOT :	766	1,776	294	4	2,840	0	0	0	0	0	0	0	0	0	0

18th ALL INDIA LIVESTOCK CENSUS, AGRICULTURE IMPLEMENTS AND MACHINERY, FISHERY STATISTICS, WEST BENGAL

Reference Date : 15.10.2007

MURSHIDABAD DISTRICT

AGRICULTURAL IMPLEMENTS AND MACHINERY

NAME OF THE GRAM PANCHAYAT	ANIMAL OPERATED IMPLEMENTS														
	No. of Disc Harrow					No. of Seed-cum-Fertiliser Drill					No. of Leveller				
	Utilised more than 100 days/ year	Utilised between 50 to 100 days/ year	Utilised less than 50 days/ year	Not Utilised	Total (387+388+ 389+390)	Utilised more than 100 days/ year	Utilised between 50 to 100 days/ year	Utilised less than 50 days/ year	Not Utilised	Total (392+393+ 394+395)	Utilised more than 100 days/ year	Utilised between 50 to 100 days/ year	Utilised less than 50 days/ year	Not Utilised	Total (397+398+ 399+400)
1	387	388	389	390	391	392	393	394	395	396	397	398	399	400	401
RANINAGAR-I BLOCK															
HERAMPUR G.P.	0	0	0	0	0	0	0	0	0	0	0	555	0	0	555
HURSHI G.P.	0	0	0	0	0	0	0	0	0	0	515	0	0	0	515
ISLAMPUR CHAK G.P.	0	0	0	0	0	0	0	0	0	0	0	55	134	0	189
LOCHANPUR G.P.	0	0	0	0	0	0	0	0	0	0	153	31	0	0	184
PAHARPUR G.P.	0	0	0	0	0	0	0	0	0	0	39	433	142	0	614
TENKARAIPUR BALUMATI G.P.	0	0	0	0	0	0	0	0	0	0	23	514	232	0	769
RANINAGAR-I BLOCK TOT :	0	0	0	0	0	0	0	0	0	0	730	1,588	508	0	2,826

Reference Date : 15.10.2007

MURSHIDABAD DISTRICT

AGRICULTURAL IMPLEMENTS AND MACHINERY

NAME OF THE GRAM PANCHAYAT	ANIMAL OPERATED IMPLEMENTS														
	No. of Wet Land Puddler					No. of Sugarcane Crusher					No. of Animal Cart				
	Utilised more than 100 days/ year	Utilised between 50 to 100 days/ year	Utilised less than 50 days/ year	Not Utilised	Total (402+403+ 404+405)	Utilised more than 100 days/ year	Utilised between 50 to 100 days/ year	Utilised less than 50 days/ year	Not Utilised	Total (407+408+ 409+410)	Utilised more than 100 days/ year	Utilised between 50 to 100 days/ year	Utilised less than 50 days/ year	Not Utilised	Total (412+413+ 414+415)
1	402	403	404	405	406	407	408	409	410	411	412	413	414	415	416
RANINAGAR-I BLOCK															
HERAMPUR G.P.	0	0	0	0	0	0	0	0	0	0	3	198	0	0	201
HURSHI G.P.	0	0	0	0	0	0	0	0	0	0	20	515	0	0	535
ISLAMPUR CHAK G.P.	0	0	0	0	0	0	0	0	0	0	2	0	96	0	98
LOCHANPUR G.P.	0	0	0	0	0	0	0	0	0	0	0	135	9	0	144
PAHARPUR G.P.	0	0	0	0	0	0	0	0	0	0	0	7	333	0	340
TENKARAIPUR BALUMATI G.P.	0	0	0	0	0	0	0	0	0	0	11	461	249	0	721
RANINAGAR-I BLOCK TOT :	0	0	0	0	0	0	0	0	0	0	36	1,316	687	0	2,039

18th ALL INDIA LIVESTOCK CENSUS, AGRICULTURE IMPLEMENTS AND MACHINERY, FISHERY STATISTICS, WEST BENGAL

Reference Date : 15.10.2007

MURSHIDABAD DISTRICT

AGRICULTURAL IMPLEMENTS AND MACHINERY

NAME OF THE GRAM PANCHAYAT	ANIMAL OPERATED IMPLEMENTS										EQUIPMENT FOR LIVESTOCK AND POULTRY							
	No. of Ghanis					No. of Water Lifting Devices					Incubators/ Breeders	Milking Machine	Baler	Hay Harvest Machine		Chaff Cutter		
	Utilised more than 100 days/ year	Utilised between 50 to 100 days/ year	Utilised less than 50 days/ year	Not Utilised	Total (417+ 418+ 419+ 420)	Utilised more than 100 days/ year	Utilised between 50 to 100 days/ year	Utilised less than 50 days/ year	Not Utilised	Total (422+ 423+ 424+ 425)				Straw Reaper	Forage Harvester	Manually Operated	Animal Operated	Power Operated
1	417	418	419	420	421	422	423	424	425	426	427	428	429	430	431	432	433	434
RANINAGAR-I BLOCK																		
HERAMPUR G.P.	0	0	0	0	0	0	0	0	0	0	0	0	0	0	0	18	0	0
HURSHI G.P.	0	0	0	0	0	0	0	0	0	0	0	0	0	0	0	0	0	0
ISLAMPUR CHAK G.P.	0	0	0	0	0	0	0	0	0	0	0	0	0	0	0	0	0	0
LOCHANPUR G.P.	0	0	0	0	0	0	0	0	0	0	0	0	0	0	0	0	0	0
PAHARPUR G.P.	0	0	0	0	0	0	0	0	0	0	0	0	0	0	0	0	0	0
TENKARAIPUR BALUMATI G.P.	0	0	0	0	0	0	0	0	0	0	0	0	0	0	0	13	0	0
RANINAGAR-I BLOCK TOT :	0	0	0	0	0	0	0	0	0	0	0	0	0	0	0	31	0	0

18th ALL INDIA LIVESTOCK CENSUS, AGRICULTURE IMPLEMENTS AND MACHINERY, FISHERY STATISTICS, WEST BENGAL

Reference Date : 15.10.2007

MURSHIDABAD DISTRICT

FISHERY STATISTICS

NAME OF THE GRAM PANCHAYAT	No. of Household engaged in Fishing Activity						No. of Members in the Fishery Household				No. of members Engaged in actual operation of fishing activity			
	Nature of Fishing Activity		Type of Fishing Activity								Full Time		Part Time	
	Inland	Marine	Mainly Fish Capture	Mainly Seed Culture	Allied e.g. Pealing, Marketing, Processing etc.	Others	Male	Female	Children	Total (441+ 442+ 443)	Male	Female	Male	Female
1	435	436	437	438	439	440	441	442	443	444	445	446	447	448
RANINAGAR-I BLOCK														
HERAMPUR G.P.	0	0	0	0	0	0	0	0	0	0	0	0	0	0
HURSHI G.P.	13	0	12	0	0	1	27	22	15	64	9	0	3	2
ISLAMPUR CHAK G.P.	14	0	14	0	0	0	42	40	17	99	2	1	17	3
LOCHANPUR G.P.	19	0	15	0	2	2	29	33	44	106	17	2	7	6
PAHARPUR G.P.	38	0	33	0	5	0	53	57	75	185	30	0	7	4
TENKARAIPUR BALUMATI G.P.	24	0	13	0	6	5	33	35	47	115	18	0	9	3
RANINAGAR-I BLOCK TOT :	108	0	87	0	13	8	184	187	198	569	76	3	43	18

18th ALL INDIA LIVESTOCK CENSUS, AGRICULTURE IMPLEMENTS AND MACHINERY, FISHERY STATISTICS, WEST BENGAL

Reference Date : 15.10.2007

MURSHIDABAD DISTRICT

FISHERY STATISTICS

NAME OF THE GRAM PANCHAYAT	No. of members Engaged in other occupation of fishing activities										No. of Household of main source of waterbody in which fishing done				
	Marketing of Fish		Repairing / Mending of Nets		Fish Hatchery		Ornamental Fishing		Others		Aquaculture ponds and tank	Brackish water impounds	Water logged areas	Large irrigation tanks	Reservoirs & check dams
	Male	Female	Male	Female	Male	Female	Male	Female	Male	Female					
1	449	450	451	452	453	454	455	456	457	458	459	460	461	462	463
RANINAGAR-I BLOCK															
HERAMPUR G.P.	0	0	0	0	0	0	0	0	0	0	0	0	0	0	0
HURSHI G.P.	12	0	0	0	0	0	0	0	0	0	0	0	0	0	0
ISLAMPUR CHAK G.P.	7	3	0	0	0	0	0	0	0	0	0	0	0	0	0
LOCHANPUR G.P.	5	0	0	0	0	0	0	0	0	0	1	0	0	0	0
PAHARPUR G.P.	9	2	0	0	0	0	0	0	0	0	13	0	0	0	0
TENKARAIPUR BALUMATI G.P.	6	0	3	2	0	0	0	0	0	0	6	0	0	0	0
RANINAGAR-I BLOCK TOT :	39	5	3	2	0	0	0	0	0	0	20	0	0	0	0

18th ALL INDIA LIVESTOCK CENSUS, AGRICULTURE IMPLEMENTS AND MACHINERY, FISHERY STATISTICS, WEST BENGAL

Reference Date : 15.10.2007

MURSHIDABAD DISTRICT

FISHERY STATISTICS

NAME OF THE GRAM PANCHAYAT	No. of Household of main source of waterbody in which fishing done												
				Typewise		Locationwise			Ownershipwise				
	Rivers	Lakes/ oxbow lakes/ meanders channels/ scars	Marine resources i.e. sea	Perrenial waterbody	Seasonal waterbody	Located within the Mouza/Ward	At distance less than 5 Km.	At distance more than 5 Km.	Owned by fisherman household	Owned by Gram Panchayat	Owned by the Govt.	Owned by cooperative society	Owned by other individuals
1	464	465	466	467	468	469	470	471	472	473	474	475	476
RANINAGAR-I BLOCK													
HERAMPUR G.P.	0	0	0	0	0	0	0	0	0	0	0	0	0
HURSHI G.P.	13	0	0	13	0	0	13	0	0	0	13	0	0
ISLAMPUR CHAK G.P.	14	0	0	14	0	14	0	0	0	0	14	0	0
LOCHANPUR G.P.	18	0	0	19	0	19	0	0	0	1	18	0	0
PAHARPUR G.P.	25	0	0	38	1	30	7	0	0	0	25	0	13
TENKARAIPUR BALUMATI G.P.	18	0	0	24	0	24	0	0	0	0	18	3	3
RANINAGAR-I BLOCK TOT :	88	0	0	108	1	87	20	0	0	1	88	3	16

18th ALL INDIA LIVESTOCK CENSUS, AGRICULTURE IMPLEMENTS AND MACHINERY, FISHERY STATISTICS, WEST BENGAL

Reference Date : 15.10.2007

MURSHIDABAD DISTRICT

FISHERY STATISTICS AND FODDER AREA

NAME OF THE GRAM PANCHAYAT	No. Fishing Crafts		No. of Fishing Gears							Area under Fodder Crops (Cottah)		
	Moto-rised	Non-moto-rised	Drag Nets	Hook & Lines	Cast Nets	Gill Nets	Set barriers	Trawl Nets	Others	Kharif	Rabi	Total (486+487)
1	477	478	479	480	481	482	483	484	485	486	487	488
RANINAGAR-I BLOCK												
HERAMPUR G.P.	0	0	0	0	0	0	0	0	0	1975	1925	3900
HURSHI G.P.	0	16	7	0	0	192	0	0	0	30	523	553
ISLAMPUR CHAK G.P.	0	0	0	0	8	6	2	0	0	920	743	1663
LOCHANPUR G.P.	0	7	9	0	11	165	0	0	0	634	5504	6138
PAHARPUR G.P.	0	29	6	0	2	321	3	2	0	78	6844	6922
TENKARAIPUR BALUMATI G.P.	0	36	10	0	8	25	0	1	14	805	900	1705
RANINAGAR-I BLOCK TOT :	0	88	32	0	29	709	5	3	14	4,442	16,439	20,881

MURSHIDABAD DISTRICT

JERSEY / HOLSTEIN / OTHER CROSS-BRED / INDIGENOUS CATTLE / BUFFALO

NAME OF THE MOUZA (J.L. No.)	Female Jersey Cross-bred (Over 2½ year)			Total Jersey Cross-bred Cattle	Female Holstein Cross-bred (Over 2½ year)			Total Holstein Cross-bred Cattle	Female Other Cross-bred (Over 2½ year)			Total Other Cross-bred Cattle	Total Cross-bred Cattle	Female Indigenous Cattle (Over 3 year)			Total Bengal/ Non-des. Indigenous Cattle	Total Indigenous Cattle	Female Buffalo (Over 3 year)			Total Buffalo
	In milk	Dry	Not yet calved		In milk	Dry	Not yet calved		In milk	Dry	Not yet calved			In milk	Dry	Not yet calved			In milk	Dry	Not yet calved	
	1	2	3	4	5	6	7	8	9	10	11	12	13	14	15	16	17	18	19	20	21	22
BANHNAGAR-I BLOCK : DOMKAL SUBDIVISION																						
HIRAMPUR GRAM PANCHAYAT																						
BISHNUPUR (044)	126	106	86	707	0	0	0	0	0	0	0	0	707	77	82	74	1026	1037	0	0	0	34
CHAMPARA (073)	6	3	4	36	0	0	0	0	0	0	0	0	36	13	9	9	139	139	0	0	0	4
GOAS KALIKAPUR (P) (066)	30	14	14	146	0	0	0	0	0	0	0	0	146	67	31	43	569	569	0	0	0	2
HIRAMPUR (065)	192	111	68	750	5	0	1	11	0	0	0	0	761	83	55	77	808	828	2	0	0	32
PRATAPPUR (021)	59	53	33	324	0	0	0	0	0	0	0	0	324	44	35	34	510	510	0	0	0	34
RAIPUR (069)	6	5	10	47	0	0	0	0	0	0	0	0	47	30	18	23	237	237	0	0	0	0
SITANAGAR (068)	8	8	5	50	0	0	0	0	0	0	0	0	50	45	44	40	507	507	0	0	0	2
HIRAMPUR G.P. TOTAL :	427	300	220	2060	5	0	1	11	0	0	0	0	2071	359	274	300	3796	3827	2	0	0	100
HURSHI GRAM PANCHAYAT																						
ARAZI KANAIPUR (015)	1	1	0	10	0	0	0	0	0	0	0	0	10	3	0	0	33	33	0	0	0	0
ARIZPUR (005)	0	0	0	5	0	0	0	0	0	0	0	0	5	10	5	0	76	76	0	0	0	4
BEGAMPUR (009)	0	1	0	6	0	0	0	0	0	0	0	0	6	28	39	0	305	305	0	0	0	16
CHANDEBARPUR (023)	0	0	0	0	0	0	0	0	0	0	0	0	0	0	0	0	13	13	0	0	0	0
DAULATPUR (008)	3	2	0	22	0	0	0	0	0	0	0	0	22	325	270	0	1904	1904	4	1	0	152
HURSI (016)	9	12	0	92	0	0	0	0	0	0	0	0	92	100	62	0	683	683	0	0	0	32
MOLLADANGA (004)	7	4	1	71	0	0	0	0	0	0	0	0	71	55	29	0	457	457	0	0	0	83
PURANDARPUR (006)	4	6	0	26	0	0	0	0	0	0	0	0	26	62	62	0	460	460	0	0	0	42
PURUSHOTTAMPUR (017)	11	8	1	102	0	0	0	0	0	0	0	0	102	102	73	3	871	871	0	0	0	28
UTTAR GOPALPUR (003)	4	2	0	16	0	0	0	0	0	0	0	0	16	24	12	0	140	140	0	0	0	36
HURSHI G.P. TOTAL :	39	36	2	350	0	0	0	0	0	0	0	0	350	709	552	3	4942	4942	4	1	0	401
ISLAMPUR CHAK GRAM PANCHAYAT																						
CHAR GARANGARI (057)	2	0	0	6	0	0	0	0	0	0	0	0	6	5	2	0	45	45	0	0	0	0
DIGHIRPAHAR (060)	0	0	0	0	0	0	0	0	0	0	0	0	0	25	23	8	123	123	0	0	0	0
HARHARIA CHAK (CT) (058)	8	0	0	16	0	0	0	0	0	0	0	0	16	65	10	0	412	412	0	0	0	0
HASINPUR (055)	2	0	0	7	0	0	0	0	0	0	0	0	7	72	0	0	429	429	0	0	0	0
ISLAMPUR (056)	95	58	0	410	0	0	0	0	0	0	0	0	410	102	32	0	416	416	1	0	0	16
KASBAGOAS (061)	63	8	0	205	0	0	0	0	0	0	0	0	205	111	19	0	556	556	0	0	0	18
NALBATTA (067)	0	0	0	0	0	0	0	0	0	0	0	0	0	35	20	0	258	258	0	0	0	0
ISLAMPUR CHAK G.P. TOTAL :	170	66	0	644	0	0	0	0	0	0	0	0	644	415	106	8	2239	2239	1	0	0	34
LOCHANPUR GRAM PANCHAYAT																						
BOTA (018)	6	4	1	52	0	0	0	0	0	0	0	0	52	26	12	2	144	144	0	0	0	0
CHAR PIROJPUR (024)	10	3	1	39	0	0	0	0	0	0	0	0	39	39	10	0	184	184	0	0	0	4
DURGAPUR (020)	44	8	6	123	0	0	0	0	0	0	0	0	123	111	14	2	713	713	0	0	0	16
GOPINATHPUR (029)	51	22	2	189	0	0	0	0	0	0	0	0	189	56	24	1	294	294	0	0	0	0
KHEMRAJPUR (025)	40	23	5	231	0	0	0	0	0	0	0	0	231	72	9	1	407	407	0	0	0	0
LOCHANPUR (022)	51	22	2	189	0	0	0	0	0	0	0	0	189	139	36	4	641	641	0	0	0	3

(P) - Part Mouza i.e., Mouza appears in more than one Gram Panchayat

MURSHIDABAD DISTRICT

JERSEY / HOLSTEIN / OTHER CROSS-BRED / INDIGENOUS CATTLE / BUFFALO

NAME OF THE MOUZA (L.L. No.)	Female Jersey Cross-bred (Over 2½ year)			Total Jersey Cross-bred Cattle	Female Holstein Cross-bred (Over 2½ year)			Total Holstein Cross-bred Cattle	Female Other Cross-bred (Over 2½ year)			Total Other Cross-bred Cattle	Total Cross-bred Cattle	Female Indigenous Cattle (Over 3 year)			Total Bengal/ Non-des. Indigenous Cattle	Total Indigenous Cattle	Female Buffalo (Over 3 year)			Total Buffalo
	In milk	Dry	Not yet calved		In milk	Dry	Not yet calved		In milk	Dry	Not yet calved			In milk	Dry	Not yet calved			In milk	Dry	Not yet calved	
	1	2	3	4	5	6	7	8	9	10	11	12	13	14	15	16	17	18	19	20	21	22
RANINAGAR-I BLOCK : DOMKAL SUBDIVISION																						
LOCHANPUR GRAM PANCHAYAT																						
MELAMPUR (819)	2	2	2	12	0	0	0	0	0	0	0	0	12	28	20	10	196	196	0	0	0	0
MOHAMPUR (820)	35	22	0	172	0	0	0	0	0	0	0	0	172	97	49	0	530	530	0	0	0	4
NAODAPARA (827)	34	12	2	166	0	0	0	0	0	0	0	0	166	80	45	2	487	487	0	0	0	0
SIRAMPUR (826)	0	0	0	0	0	0	0	0	0	0	0	0	0	20	52	1	157	157	0	0	0	0
LOCHANPUR G.P. TOTAL :	273	118	21	1173	0	0	0	0	0	0	0	0	1173	668	271	23	3753	3753	0	0	0	27
PARANPUR GRAM PANCHAYAT																						
AZMATPUR (840)	17	10	0	72	0	0	0	0	0	0	0	0	72	19	34	0	250	250	0	0	0	21
CHANDPUR (836)	0	0	0	0	0	0	0	0	0	0	0	0	0	27	14	0	175	175	0	0	0	8
CHAR HILASPUR (834)	3	6	0	28	0	0	0	0	0	0	0	0	28	5	5	0	69	69	0	0	0	12
CHARALAMPUR (831)	1	0	0	2	0	0	0	0	0	0	0	0	2	0	1	0	13	13	0	0	0	0
CHATRA (833)	12	12	0	78	0	0	0	0	0	0	0	0	78	37	59	0	386	386	0	0	0	28
FIROJPUR (838)	2	3	0	9	0	0	0	0	0	0	0	0	9	5	5	0	31	31	0	0	0	0
ICHHAMPUR (841)	1	3	0	17	0	0	0	0	0	0	0	0	17	23	23	0	174	174	0	0	0	4
KAMALPUR (842)	24	15	0	88	0	0	0	0	0	0	0	0	88	71	109	0	896	896	0	0	0	28
MAHESWARPURI (832)	9	9	0	42	0	0	0	0	0	0	0	0	42	39	53	2	298	298	0	0	0	30
MOKTARPUR (830)	13	9	0	69	0	0	0	0	0	0	0	0	69	154	120	0	1375	1375	0	0	0	18
NATIULI (843)	5	8	0	22	0	0	0	0	0	0	0	0	22	32	33	0	238	238	0	0	0	18
PARARPUR (837)	11	5	0	31	0	0	0	0	0	0	0	0	31	49	47	0	362	362	0	0	0	7
RAOSAHNAGAR (835)	2	4	0	24	0	0	0	0	0	0	0	0	24	7	11	0	76	76	0	0	0	8
SIRKAIPUR (839)	5	3	0	16	0	0	0	0	0	0	0	0	16	1	2	0	17	17	0	0	0	6
PARANPUR G.P. TOTAL :	105	87	0	498	0	0	0	0	0	0	0	0	498	469	516	2	4360	4360	0	0	0	188
TEKARAMPUR BALURGATI GRAM PANCHAYAT																						
BALIHARPUR (846)	9	0	0	25	2	1	0	6	24	1	0	57	88	30	6	0	145	187	0	0	0	22
BALURGATI (854)	45	9	0	138	1	2	0	6	46	14	0	143	287	69	15	0	310	405	0	0	0	8
BHEKUCHI DANGAPARA (844)	10	3	0	38	0	0	0	0	0	0	0	1	39	11	2	0	86	86	0	0	0	2
BURAKULI (853)	16	0	0	35	4	0	0	12	22	2	0	47	94	22	1	0	89	131	0	0	0	9
DAKSHIN GOPALPUR (863)	47	5	0	121	0	0	0	0	28	1	0	74	195	84	12	0	236	367	0	0	0	28
GAJIPARA (862)	22	3	0	56	5	1	0	13	12	1	0	34	103	32	4	0	90	183	0	0	0	10
GOAS KALIKAPUR (P) (866)	63	11	2	192	8	2	1	28	85	24	4	286	506	134	35	5	361	634	0	0	0	14
HARIBHANGA BAULATPUR (849)	40	7	0	98	14	5	0	53	73	5	0	146	297	62	23	0	408	594	0	0	0	14
RAGHUNATHPUR (847)	10	0	0	28	3	0	0	9	12	0	0	31	68	19	0	0	78	116	0	0	0	18
RANIPUR (850)	58	17	0	172	5	2	0	14	82	16	0	228	414	72	13	0	285	385	0	0	0	15
TEKARAMPUR (852)	340	78	0	909	28	10	0	81	118	20	0	302	1292	216	56	0	930	1267	0	0	0	62
TEKARAMPUR BALURGATI G.P. TOTAL :	660	133	2	1812	70	23	1	222	502	84	4	1349	3383	751	167	5	3018	4355	0	0	0	202

(P) - Part Mouza i.e., Mouza appears in more than one Gram Panchayat

MURSHIDABAD DISTRICT

SHEEP / GOAT / HORSE AND PONNY / PIG / DOG / FOWL / DUCK

NAME OF THE MOUZA (J.L. No.)	Total Sheep	Total Bengal Breed Goat	Total Other Breed Goat	Total Goat	Total Horse and Ponny	Total Pig	Total Dog	Hen (Female 5 month & above)		Improved Chicken for Meat (Broiler)	Fowl (Cock, Hen & Chicken)			Duck (Female 6 month & above)		Drake, Duck & Duckling			Turkey	Quail	Other Poultry Birds	Total Poultry Bird
								Deshi	Improved		Deshi	Improved	Total	Deshi	Improved	Deshi	Improved	Total				
	23	24	25	26	27	28	29	30	31	32	33	34	35	36	37	38	39	40	41	42	43	44
RANINAGAR-I BLOCK : DOMKAL SUBDIVISION																						
HIRANPUR GRAM PANCHAYAT																						
BISHNUPUR (044)	6	2171	0	2171	2	0	31	600	0	0	1607	0	1607	41	0	72	0	72	0	0	0	1679
CHAMPARA (073)	0	236	0	236	0	0	11	82	0	0	178	0	178	10	0	17	0	17	0	0	0	195
GHAS KALIKAPUR (P) (066)	0	977	0	977	0	0	35	318	0	0	897	0	897	41	0	66	0	66	0	0	0	963
HIRANPUR (065)	0	1218	0	1218	0	0	75	405	0	0	909	0	909	75	0	166	0	166	0	0	0	1075
PRATAPPUR (021)	0	1226	0	1226	3	0	45	357	0	0	744	0	744	19	0	127	0	127	0	0	0	871
RAIPUR (069)	0	354	0	354	0	20	20	104	0	0	232	0	232	0	0	0	0	0	0	0	0	232
SITANAGAR (068)	0	612	0	612	0	0	36	319	0	0	899	0	899	20	0	36	0	36	0	0	0	935
HIRANPUR G.P. TOTAL :	6	6794	0	6794	5	20	253	2185	0	0	5466	0	5466	206	0	484	0	484	0	0	0	5950
HURSHI GRAM PANCHAYAT																						
ARAZI KANAIPUR (015)	12	81	0	81	0	0	31	59	0	0	59	0	59	0	0	0	0	0	0	0	0	59
ARIZPUR (005)	0	106	0	106	0	0	18	108	0	0	218	0	218	5	0	6	0	6	0	0	0	224
BEGAMPUR (009)	4	353	0	353	0	0	40	112	0	0	179	0	179	2	0	2	0	2	0	0	0	181
CHARDEBAIPUR (023)	0	19	0	19	0	0	6	40	0	0	66	0	66	0	0	0	0	0	0	0	0	66
DAULATPUR (008)	320	1819	0	1819	7	0	263	308	0	0	395	0	395	104	0	126	0	126	0	0	0	521
HURSI (016)	18	1127	2	1129	12	0	95	1008	0	100	1403	100	1503	106	0	136	0	136	0	0	0	1639
MOLLADANGA (004)	23	1161	0	1161	4	0	39	1864	0	0	2483	0	2483	170	0	227	0	227	0	0	0	2710
PURANDARPUR (006)	130	455	0	455	0	0	59	548	0	0	719	0	719	22	0	32	0	32	0	0	0	751
PURUSHOTTAMPUR (017)	0	1710	0	1710	6	0	199	1969	0	0	4196	0	4196	217	0	286	0	286	0	0	0	4482
UTTAR GOPALPUR (003)	52	186	0	186	0	0	51	277	0	4	454	4	458	0	0	0	0	0	0	0	0	458
HURSHI G.P. TOTAL :	559	7017	2	7019	29	0	801	6293	0	104	10172	104	10276	626	0	815	0	815	0	0	0	11091
ISLAMPUR CHAK GRAM PANCHAYAT																						
CHAR GARAMGARI (057)	0	91	0	91	0	0	18	33	0	0	53	0	53	0	0	0	0	0	0	0	0	53
DIGHIRPAHAR (060)	0	194	0	194	0	0	22	77	0	0	125	0	125	87	0	97	0	97	0	0	0	222
HARHARIA CHAK (CT) (058)	0	1679	0	1679	0	0	27	1274	0	0	2724	0	2724	227	0	297	0	297	0	0	0	3021
HASIMPUR (055)	0	1850	0	1850	0	0	30	2411	0	0	3336	0	3336	0	0	0	0	0	0	0	0	3336
ISLAMPUR (056)	0	1882	0	1882	0	0	100	4226	0	0	7516	0	7516	83	0	118	0	118	0	0	0	7634
KASBAGDAS (061)	0	1305	0	1305	0	5	88	2845	0	0	4538	0	4538	12	0	15	0	15	0	0	0	4553
NALBATTA (067)	0	1446	0	1446	0	0	29	3292	0	0	3745	0	3745	0	0	0	0	0	0	0	0	3745
ISLAMPUR CHAK G.P. TOTAL :	0	8447	0	8447	0	5	314	14158	0	0	22037	0	22037	409	0	527	0	527	0	0	0	22564
LOCHANPUR GRAM PANCHAYAT																						
BOTA (018)	0	200	0	200	0	0	5	256	37	0	665	104	769	0	0	0	0	0	0	0	0	769
CHAR PIROJPUR (024)	0	517	0	517	0	0	13	682	37	0	1436	86	1522	160	40	350	50	400	0	0	0	1922
DURGAPUR (020)	0	1652	0	1652	0	0	35	788	80	0	2103	88	2191	0	0	0	0	0	0	0	0	2191
GOPINATHPUR (029)	0	744	0	744	4	0	18	1436	100	0	2925	174	3099	148	59	314	93	407	0	0	0	3506
KHEMRAJPUR (025)	0	704	0	704	2	0	31	1191	274	0	2830	405	3235	262	31	494	263	757	0	0	0	3992
LOCHANPUR (022)	0	1604	0	1604	3	0	75	1916	353	0	4027	536	4563	485	332	993	690	1683	0	0	0	6246

(P) - Part Mouza i.e., Mouza appears in more than one Gram Panchayat

MURSHIDABAD DISTRICT

SHEEP / GOAT / HORSE AND PONNY / PIG / DOG / FOWL / DUCK

NAME OF THE MOUZA (L.L. No.)	Total Sheep	Total Bengal Breed Goat	Total Other Breed Goat	Total Goat	Total Horse and Ponny	Total Pig	Total Dog	Hen (Female 5 month & above)		Improved Chicken for Meat (Broiler)	Fowl (Cock, Hen & Chicken)			Duck (Female 6 month & above)		Drake, Duck & Duckling			Turkey	Quail	Other Poultry Birds	Total Poultry Bird
								Deshi	Improved		Deshi	Improved	Total	Deshi	Improved	Deshi	Improved	Total				
	23	24	25	26	27	28	29	30	31	32	33	34	35	36	37	38	39	40	41	42	43	44
RANINAGAR-I BLOCK : DOMKAL SUBDIVISION																						
LOCHANPUR GRAM PANCHAYAT																						
MELANPUR (019)	0	389	0	389	0	0	28	439	34	0	980	84	1064	0	0	0	0	0	0	0	0	1064
MOHANPUR (020)	0	1299	0	1299	0	0	42	1892	453	0	3955	619	4574	290	85	515	135	650	0	0	0	5224
NAODAPARA (027)	0	1347	0	1347	2	0	34	1787	54	0	4016	128	4144	250	205	421	375	796	0	0	0	4940
SRIRAMPUR (026)	0	308	0	308	0	0	15	82	232	0	355	670	1025	0	0	0	0	0	0	0	0	1025
LOCHANPUR G.P. TOTAL :	0	8764	0	8764	11	0	288	10469	1654	0	23292	2894	26186	1595	752	3087	1606	4693	0	0	0	30879
PAHARPUR GRAM PANCHAYAT																						
AZIMATPUR (040)	0	1033	0	1033	0	0	30	921	9	0	1331	10	1341	15	0	17	0	17	0	0	0	1358
CHANDPUR (036)	0	464	0	464	0	0	18	749	14	0	1222	20	1242	350	0	516	3	519	0	0	0	1701
CHAK HULASPUR (034)	0	259	0	259	0	0	15	355	0	0	648	0	648	4	0	5	0	5	0	0	0	653
CHARALAMPUR (031)	0	71	0	71	0	0	5	79	0	0	98	0	98	0	0	0	0	0	0	0	0	98
CHATRA (032)	0	1185	0	1185	0	0	14	728	0	0	954	0	954	120	0	191	0	191	0	0	0	1145
FIROJPUR (038)	0	174	0	174	0	0	9	84	2	0	202	2	204	7	0	9	0	9	0	0	0	213
KERHARPUR (041)	0	177	0	177	0	0	14	89	0	0	123	0	123	12	0	14	0	14	0	0	0	137
KAMALPUR (042)	0	2928	0	2928	0	0	40	2370	0	0	3676	0	3676	345	0	469	0	469	0	0	0	4145
MAHESWARPURI (032)	0	419	0	419	0	0	13	141	1	0	168	1	169	57	0	65	0	65	0	0	0	234
MOKTARPUR (030)	0	5200	0	5200	0	0	80	4567	441	0	7153	827	7980	461	9	579	9	588	0	0	0	8568
NATKOLI (043)	0	592	0	592	0	0	25	285	4	0	390	4	394	44	0	53	0	53	0	0	0	447
PAHARPUR (037)	0	1332	0	1332	0	0	17	1130	315	0	2566	673	3239	9	0	11	0	11	0	0	0	3250
RAOSANNAGAR (035)	0	236	0	236	0	0	16	290	0	0	356	0	356	38	0	49	0	49	0	0	0	405
SINHARPUR (039)	0	112	0	112	0	0	9	135	0	0	178	0	178	13	0	16	0	16	0	0	0	194
PAHARPUR G.P. TOTAL :	0	14182	0	14182	0	0	305	11923	786	0	19065	1537	20602	1475	9	1994	12	2006	0	0	0	22608
TEHARAPUR BALIGHATI GRAM PANCHAYAT																						
BALIHARPUR (046)	0	886	0	886	0	0	9	530	0	0	1361	0	1361	144	17	183	28	211	0	0	0	1572
BALIGHATI (054)	0	2047	0	2047	2	0	25	1356	0	0	3792	0	3792	203	36	256	55	311	0	0	0	4103
BIRSINGHI DANGAPARA (064)	0	163	0	163	4	0	7	124	0	0	368	0	368	92	44	127	49	176	0	0	0	544
BONAKHIL (053)	0	942	0	942	0	0	9	447	0	0	1661	0	1661	180	45	232	66	298	0	0	0	1959
DAKSHIN GOPALPUR (063)	0	1533	0	1533	7	0	17	951	0	0	2393	0	2393	202	18	260	32	292	0	0	0	2685
GAJIPARA (062)	0	763	0	763	3	0	15	512	0	0	1198	0	1198	92	14	119	17	136	0	0	0	1334
GOAS KALIKAPUR (P) (060)	23	2194	0	2194	0	4	19	1219	2	0	2867	2	2869	638	3	859	5	864	0	0	0	3733
HARIHARGA DAULATPUR (049)	0	1720	0	1720	3	0	11	1133	0	0	3914	0	3914	476	59	679	103	782	0	0	0	4696
RAGHUNATHPUR (047)	0	694	0	694	0	0	6	418	0	0	1060	0	1060	144	17	183	28	211	0	0	0	1271
RANIPUR (050)	25	1456	0	1456	0	5	28	893	0	0	2568	0	2568	522	20	677	29	706	0	0	0	3274
TEKARAIPUR (052)	12	6847	0	6847	4	0	27	3409	0	0	9960	0	9960	1364	196	1812	265	2077	0	0	0	12037
TEHARAIPUR BALIGHATI G.P. TOTAL :	60	19245	0	19245	23	9	165	10992	2	0	31142	2	31144	4057	469	5387	677	6064	0	0	0	37208

(P) - Part Mouza i.e., Mouza appears in more than one Gram Panchayat

Reference Date : 15.10.2007

MURSHIDABAD DISTRICT

FODDER AREA — **AGRICULTURAL IMPLEMENTS / FISHERY / LIVESTOCK & FISHERY INFRASTRUCTURE**

NAME OF THE MOUZA (J.L. No.)	Area under Fodder Crops (in Cottah)			Animal Operated Implements			Leveller	Chaff Cutter	Fishery Household Persons	Engaged in Actual Operation of Fishing				Marketing of Fish		Veterinary Hospital /Health Centre	Artificial Insemination Centre	Veterinary Medicine Shop	Live stock Development Worker	Chilling Plant/ Bulk Milk Cooler	Co-op. Dairy/ Milk Collection Centre	Availability of Pasture Land	Cattle/ Poultry Feed Shop	Fish Wholesale Market
										Full Time		Part Time												
	Kharif	Rabi	Total	Wooden Plough	Steel Plough	Animal Cart				Male	Female	Male	Female	Male	Female									
	45	46	47	48	49	50	51	52	53	54	55	56	57	58	59	60	61	62	63	64	65	66	67	68
RANINAGAR-I BLOCK : DOMKAL SUBDIVISION																								
HIRANPUR GRAM PANCHAYAT																								
HISHNIPUR (044)	300	300	600	159	0	55	159	2	0	0	0	0	0	0	0	>5KM	>5KM	>5KM	<=5KM	>5KM	YES	>5KM	>5KM	>5KM
CHAINPARA (073)	95	95	190	19	0	10	19	0	0	0	0	0	0	0	0	>5KM	>5KM	>5KM	<=5KM	>5KM	<=5KM	>5KM	>5KM	>5KM
GOAS KALIKAPUR (P) (066)	330	330	660	57	0	15	57	8	0	0	0	0	0	0	0	>5KM	<=5KM	>5KM	<=5KM	>5KM	YES	>5KM	>5KM	>5KM
HIRANPUR (065)	270	230	500	123	0	42	123	1	0	0	0	0	0	0	0	>5KM	YES	>5KM	<=5KM	>5KM	YES	>5KM	>5KM	>5KM
PRATAPPUR (021)	475	465	940	92	0	38	92	3	0	0	0	0	0	0	0	>5KM	>5KM	>5KM	<=5KM	>5KM	YES	>5KM	>5KM	>5KM
RAIPUR (069)	185	185	370	35	0	16	35	2	0	0	0	0	0	0	0	>5KM	>5KM	>5KM	<=5KM	>5KM	<=5KM	>5KM	>5KM	>5KM
SITANAGAR (068)	320	320	640	70	0	25	70	2	0	0	0	0	0	0	0	>5KM	<=5KM	>5KM	YES	>5KM	<=5KM	>5KM	>5KM	>5KM
HIRANPUR G.P. TOTAL :	1975	1925	3900	555	0	201	555	18	0	0	0	0	0	0	0									
HURSHI GRAM PANCHAYAT																								
ARAZI KANAIPUR (015)	0	0	0	10	0	10	10	0	0	0	0	0	0	0	0	>5KM	>5KM	>5KM	>5KM	>5KM	>5KM	>5KM	>5KM	>5KM
ARIZPUR (005)	0	5	5	14	0	14	14	0	0	0	0	0	0	0	0	>5KM	>5KM	>5KM	>5KM	>5KM	>5KM	>5KM	>5KM	>5KM
BEGAMPUR (009)	0	80	80	40	0	40	40	0	64	9	0	3	2	12	0	>5KM	>5KM	>5KM	>5KM	>5KM	>5KM	>5KM	>5KM	>5KM
CHANDERAIPUR (023)	0	0	0	2	0	2	2	0	0	0	0	0	0	0	0	>5KM	>5KM	>5KM	>5KM	>5KM	>5KM	>5KM	>5KM	>5KM
DAULATPUR (008)	20	155	175	118	0	121	115	0	0	0	0	0	0	0	0	>5KM	>5KM	>5KM	>5KM	>5KM	>5KM	>5KM	>5KM	>5KM
HURSI (016)	0	31	31	80	0	88	80	0	0	0	0	0	0	0	0	>5KM	>5KM	>5KM	<=5KM	>5KM	>5KM	>5KM	>5KM	>5KM
MOLLADANGA (004)	0	107	107	74	0	78	74	0	0	0	0	0	0	0	0	>5KM	>5KM	>5KM	>5KM	>5KM	>5KM	>5KM	>5KM	>5KM
PURANDARPUR (006)	5	53	58	52	0	52	52	0	0	0	0	0	0	0	0	>5KM	>5KM	>5KM	>5KM	>5KM	>5KM	>5KM	>5KM	>5KM
PURUSHOTTAMPUR (017)	5	82	87	110	0	111	109	0	0	0	0	0	0	0	0	>5KM	>5KM	>5KM	YES	>5KM	>5KM	>5KM	>5KM	>5KM
UTTAR GOPALPUR (003)	0	10	10	19	0	19	19	0	0	0	0	0	0	0	0	>5KM	>5KM	>5KM	>5KM	>5KM	>5KM	>5KM	>5KM	>5KM
HURSHI G.P. TOTAL :	30	523	553	519	0	535	515	0	64	9	0	3	2	12	0									
ISLAMPUR CHAK GRAM PANCHAYAT																								
CHAR GARAMGARI (057)	15	20	35	0	0	0	0	0	0	0	0	0	0	0	0	<=5KM	<=5KM	<=5KM	<=5KM	>5KM	<=5KM	>5KM	<=5KM	<=5KM
DIGHIRPAHAR (060)	10	6	16	0	0	0	0	0	0	0	0	0	0	0	0	<=5KM	<=5KM	<=5KM	<=5KM	>5KM	<=5KM	>5KM	<=5KM	<=5KM
HARHARIA CHAK (CT) (058)	10	10	20	14	0	0	14	0	0	0	0	0	0	0	0	<=5KM	<=5KM	<=5KM	<=5KM	>5KM	<=5KM	>5KM	YES	<=5KM
HASIMPUR (055)	120	85	205	0	0	0	0	0	0	0	0	0	0	0	0	<=5KM	<=5KM	<=5KM	<=5KM	>5KM	<=5KM	>5KM	<=5KM	<=5KM
ISLAMPUR (056)	251	233	484	41	0	42	41	0	99	2	1	17	3	7	3	YES	YES	YES	YES	>5KM	<=5KM	>5KM	YES	YES
KASBAGOAS (061)	474	359	833	56	0	56	56	0	0	0	0	0	0	0	0	<=5KM	<=5KM	<=5KM	<=5KM	>5KM	<=5KM	>5KM	<=5KM	<=5KM
NALBATTA (067)	40	30	70	24	0	0	78	0	0	0	0	0	0	0	0	<=5KM	<=5KM	<=5KM	<=5KM	>5KM	<=5KM	>5KM	<=5KM	<=5KM
ISLAMPUR CHAK G.P. TOTAL :	920	743	1663	135	0	98	189	0	99	2	1	17	3	7	3									
LOCHANPUR GRAM PANCHAYAT																								
BOTA (018)	8	119	127	4	0	3	4	0	0	0	0	0	0	0	0	>5KM	>5KM	>5KM	<=5KM	>5KM	<=5KM	>5KM	>5KM	>5KM
CHAR PIROJPUR (024)	49	113	162	8	0	5	8	0	0	0	0	0	0	0	0	>5KM	>5KM	>5KM	<=5KM	>5KM	<=5KM	>5KM	>5KM	>5KM
DURGAPUR (020)	109	1130	1239	60	0	50	63	0	0	0	0	0	0	0	0	>5KM	>5KM	>5KM	<=5KM	>5KM	<=5KM	>5KM	>5KM	>5KM
GOPINATHPUR (029)	51	442	493	12	0	8	10	0	106	17	2	7	6	5	0	>5KM	>5KM	>5KM	YES	>5KM	<=5KM	>5KM	>5KM	>5KM
KHEMRAJPUR (025)	83	413	496	16	0	16	16	0	0	0	0	0	0	0	0	>5KM	>5KM	>5KM	<=5KM	>5KM	<=5KM	>5KM	>5KM	>5KM
LOCHANPUR (022)	164	1070	1234	29	0	17	23	0	0	0	0	0	0	0	0	>5KM	YES	>5KM	<=5KM	>5KM	<=5KM	>5KM	>5KM	>5KM

(P) - Part Mouza i.e., Mouza appears in more than one Gram Panchayat; YES - Located in the Mouza; <=5KM - Located at a distance upto 5 KM; >5KM - Located at a distance more than 5 KM

Reference Date : 15.10.2007

MURSHIDABAD DISTRICT

FODDER AREA / AGRICULTURAL IMPLEMENTS / FISHERY / LIVESTOCK & FISHERY INFRASTRUCTURE

NAME OF THE MOUZA (J.L. No.)	Area under Fodder Crops (In Cottah)			Animal Operated Implements			Leveller	Chaff Cutter	Fishery Household Persons	Engaged in Actual Operation of Fishing				Marketing of Fish		Veterinary/ Hospital/ Health Centre	Artificial Insemination Centre	Veterinary Medicine Shop	Live stock Disease control Worker	Chilling Plant/ Bulk Milk Cooler	Co-op. Dairy/ Milk Collection	Availability of Pasture Land	Cattle/ Poultry Feed Shop	Fish Whole-sale Market
										Full Time		Part Time												
	Kharif	Rabi	Total	Wooden Plough	Steel Plough	Animal Cart				Male	Female	Male	Female	Male	Female									
	45	46	47	48	49	50	51	52	53	54	55	56	57	58	59	60	61	62	63	64	65	66	67	68
RANINAGAR-I BLOCK : DOMKAL SUBDIVISION																								
LOCHANPUR GRAM PANCHAYAT																								
MELANPUR (019)	44	315	359	6	0	4	4	0	0	0	0	0	0	0	0	>5KM	>5KM	>5KM	<=5KM	>5KM	<=5KM	>5KM	>5KM	>5KM
MOHANPUR (028)	43	1009	1052	18	0	13	15	0	0	0	0	0	0	0	0	>5KM	>5KM	>5KM	<=5KM	>5KM	<=5KM	>5KM	>5KM	>5KM
NAODAPARA (027)	81	842	923	24	0	26	26	0	0	0	0	0	0	0	0	>5KM	>5KM	>5KM	<=5KM	>5KM	<=5KM	>5KM	>5KM	>5KM
SRIRAMPUR (026)	2	51	53	17	0	2	15	0	0	0	0	0	0	0	0	>5KM	>5KM	>5KM	<=5KM	>5KM	<=5KM	>5KM	>5KM	>5KM
LOCHANPUR G.P. TOTAL :	634	5584	6138	194	0	144	184	0	106	17	2	7	6	5	0									
PARAMPUR GRAM PANCHAYAT																								
AZMATPUR (040)	0	316	316	44	0	20	44	0	0	0	0	0	0	0	0	>5KM	>5KM	>5KM	<=5KM	>5KM	>5KM	>5KM	>5KM	>5KM
CHANDPUR (036)	0	103	103	20	0	8	3	0	0	0	0	0	0	0	0	>5KM	>5KM	>5KM	<=5KM	>5KM	>5KM	>5KM	>5KM	>5KM
CHAR HULASPUR (034)	0	103	103	19	0	6	19	0	0	0	0	0	0	0	0	>5KM	>5KM	>5KM	<=5KM	>5KM	>5KM	>5KM	>5KM	>5KM
CHARALAMPUR (031)	0	549	549	1	0	0	29	0	0	0	0	0	0	0	0	>5KM	>5KM	>5KM	>5KM	>5KM	>5KM	>5KM	>5KM	>5KM
CHATRA (033)	0	609	609	70	0	32	70	0	0	0	0	0	0	0	0	>5KM	>5KM	>5KM	>5KM	>5KM	>5KM	>5KM	>5KM	>5KM
FIROJPUR (038)	0	80	80	4	0	0	4	0	0	0	0	0	0	0	0	>5KM	>5KM	>5KM	<=5KM	>5KM	>5KM	>5KM	>5KM	>5KM
ICHHAPUR (041)	0	421	421	36	0	27	8	0	0	0	0	0	0	0	0	>5KM	>5KM	>5KM	<=5KM	>5KM	>5KM	>5KM	>5KM	>5KM
KANALPUR (042)	0	1949	1949	149	0	98	149	0	0	0	0	0	0	0	0	>5KM	>5KM	>5KM	<=5KM	>5KM	>5KM	>5KM	>5KM	>5KM
MAHESWARPURI (032)	0	0	0	41	0	23	31	0	0	0	0	0	0	0	0	>5KM	>5KM	>5KM	>5KM	>5KM	>5KM	>5KM	>5KM	>5KM
MOKTARPUR (030)	78	1829	1907	167	0	93	167	0	0	0	0	0	0	0	0	>5KM	>5KM	>5KM	<=5KM	>5KM	>5KM	>5KM	>5KM	>5KM
NATIULI (043)	0	307	307	31	0	15	31	0	72	13	0	0	0	0	0	>5KM	>5KM	>5KM	>5KM	>5KM	>5KM	>5KM	>5KM	>5KM
PAMARPUR (037)	0	361	361	40	0	8	40	0	113	17	0	7	4	9	2	>5KM	>5KM	>5KM	<=5KM	>5KM	>5KM	>5KM	>5KM	>5KM
RAOSAHEBNAGAR (035)	0	192	192	17	0	9	17	0	0	0	0	0	0	0	0	>5KM	>5KM	>5KM	YES	>5KM	>5KM	>5KM	>5KM	>5KM
SIRKAIPUR (039)	0	25	25	2	0	1	2	0	0	0	0	0	0	0	0	>5KM	>5KM	>5KM	>5KM	>5KM	>5KM	>5KM	>5KM	>5KM
PARAMPUR G.P. TOTAL :	78	6044	6922	641	0	340	614	0	185	30	0	7	4	9	2									
TEKARAMPUR BALIMATI GRAM PANCHAYAT																								
BALIHARPUR (046)	96	83	179	43	0	30	43	3	0	0	0	0	0	0	0	>5KM	>5KM	>5KM	<=5KM	>5KM	<=5KM	>5KM	>5KM	>5KM
BALIMATI (054)	25	63	88	63	0	55	62	1	0	0	0	0	0	0	0	>5KM	>5KM	>5KM	>5KM	>5KM	<=5KM	>5KM	<=5KM	>5KM
BIRKUCHI DANGAPARA (064)	31	51	82	19	0	15	16	2	0	0	0	0	0	0	0	>5KM	>5KM	>5KM	>5KM	>5KM	>5KM	>5KM	>5KM	>5KM
BORAKULI (053)	77	91	168	20	0	17	19	2	0	0	0	0	0	0	0	>5KM	>5KM	>5KM	>5KM	>5KM	<=5KM	>5KM	<=5KM	>5KM
DAKSHIN GOPALPUR (063)	77	81	158	88	0	79	81	1	0	0	0	0	0	0	0	>5KM	>5KM	>5KM	>5KM	>5KM	>5KM	>5KM	>5KM	>5KM
GAIRPARA (062)	94	95	189	33	0	31	32	0	0	0	0	0	0	0	0	>5KM	>5KM	>5KM	>5KM	>5KM	>5KM	>5KM	>5KM	>5KM
GHAS KALIKAPUR (P) (066)	71	83	154	105	0	101	91	0	0	0	0	0	0	0	0	>5KM	>5KM	>5KM	>5KM	>5KM	YES	>5KM	>5KM	>5KM
HARIHANGA DAULATPUR (049)	60	71	131	114	0	103	111	2	0	0	0	0	0	0	0	>5KM	>5KM	>5KM	<=5KM	>5KM	<=5KM	>5KM	>5KM	>5KM
RAGHUNATHPUR (047)	98	87	185	28	0	20	28	1	0	0	0	0	0	0	0	>5KM	>5KM	>5KM	<=5KM	>5KM	<=5KM	>5KM	>5KM	>5KM
RAMPUR (050)	95	93	188	68	0	65	74	1	0	0	0	0	0	0	0	>5KM	>5KM	>5KM	YES	>5KM	YES	>5KM	>5KM	>5KM
TEKARAMPUR (052)	81	102	183	215	0	205	212	0	115	18	0	9	3	6	0	>5KM	YES	>5KM	<=5KM	>5KM	YES	>5KM	>5KM	>5KM
TEKARAMPUR BALIMATI G.P. TOTAL :	805	900	1705	796	0	721	769	13	115	18	0	9	3	6	0									

(P) - Part Mouza i.e., Mouza appears in more than one Gram Panchayat; YES - Located in the Mouza; <=5KM - Located at a distance upto 5 KM; >5KM - Located at a distance more than 5 KM

RANINAGAR-II BLOCK

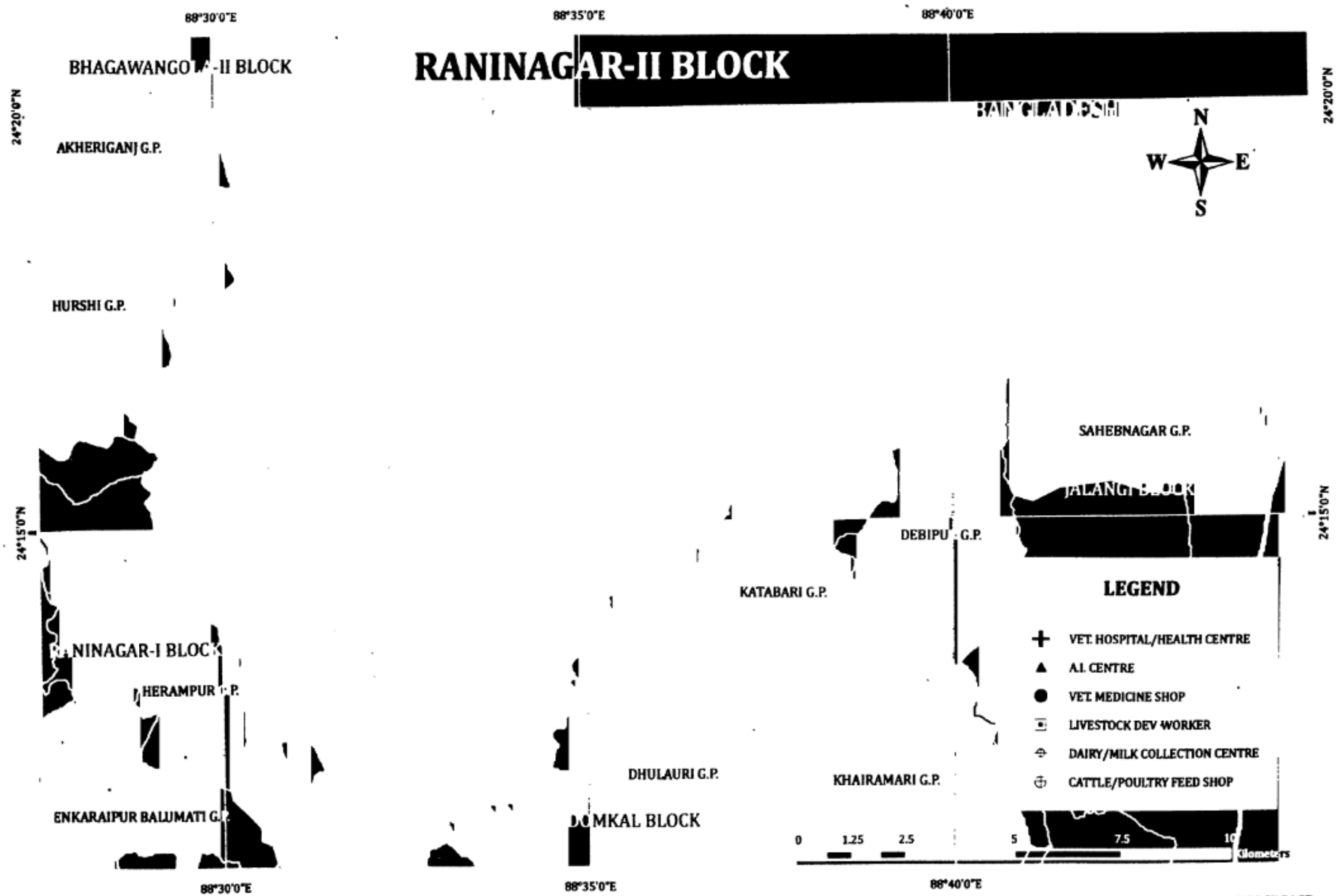

NUMBERS IN THE MAP INDICATE THE J.L.NO. OF THE MOUZAS

LIST OF MOUZAS WITH J.L.NO. IN THE REVERSE PAGE

LIST OF MOUZAS WITH J.L. NO. OF RANINAGAR-II BLOCK

KALINAGAR-I G.P.

078 RAMNAGAR DOEMKANUN (P)

079 RAMNAGAR CHHOEMKANUN (P)

086 RAMNAGAR KHASTALUK

088 MAJHARDIAR

101 PASCHIM CHAR MAJHARDIAR

KALINAGAR-II G.P.

070 ARAZI DOEMKANUN

071 KOMNAGAR

072 SITANAGAR CHAINPARA

074 TEJSINGPUR (P)

075 KHASTALUK

078 RAMNAGAR DOEMKANUN (P)

079 RAMNAGAR CHHOEMKANUN (P)

080 KRISHNANAGAR

KATLAMARI-I G.P.

089 KATLAMARI (P)

096 SARANDAJPUR (P)

KATLAMARI-II G.P.

089 KATLAMARI (P)

090 NABIPUR

096 SARANDAJPUR (P)

097 CHAR KAJLAMKRI

098 CHAR NABIPUPDIHI

MALIBARI-I G.P.

010 RADHAKRISHNAPUR

011 BRINDABANPUR

013 MALIBARI (P)

014 MRIDADPUR

077 KALYANPUR

078 RAMNAGAR DOEMKANUN (P)

087 BANSGARA

100 CHAR BANSGARA

MALIBARI-II G.P.

012 BILCHATRA

013 MALIBARI (P)

074 TEJSINGPUR (P)

076 EGARARASI

077 KALYANPUR

RAJAPUR G.P.

091 RAJANAGAR

092 RAMCHANDRAPUR

093 SIBNAGAR

094 DIARSIBNAGAR

095 RAJSAHI KHASMAHAL

099 CHAR RAJANAGAR

RANINAGAR-I G.P.

081 GODHANPARA

082 DEPUTIPARA

083 BABALTALI (P)

RANINAGAR-II G.P.

083 BABALTALI (P)

084 BILPACHAKOPRA

085 JHAUBARIA

Administrative Divisions (in number), 2005

Police Station	Panchayat Samity	Gram Panchayat	Mouza	Household	Town
1	1	9	36	31,657	-

Population and Density of Population (per sq. kms.), 2001

Population	Density of Population	Area (Sq. K.M.)
1,56,159	892	175.13

Population (in number), 2001

Male	Female	Total
80,879	75,280	1,56,159

Scheduled Castes and Scheduled Tribes Population by Sex (in no.), 2001

Scheduled Castes			Scheduled Tribes		
Male	Female	Total	Male	Female	Total
1,483	1,402	2,885	164	160	324

Broad Pattern of Land Utilisation (in hect.), 2002-2003

Cultivable area	Residual area	Forest area
12,168	6,042	10

Percentage of Literates by Sex, 2001

Male	Female	Total
54.40	45.60	50.10

Number of Schools (General Education), 2005-2006

Primary	Middle/High	Higher Secondary
89	1/8	3

Number of Students (General Education), 2005-2006

Class	I to V	VI to VIII	IX to X	XI to XII
Total	16,437	809	11,146	5,952

Number of Teachers (General Education), 2005-2006

School	Primary	Junior High	High	Higher Sec.
Total	291	5	89	60

Distribution of Colleges, 2005-2006

Name	No.
Colleges / University	-
Professional & Technical Schools & Colleges	1
Special & Non-Formal Education	224
Total	225

Health Facilities, 2005

Hospital	Health centre	Clinic&Dispensary	Total	Total bed	No. of Doctor
-	3	25	28	27	4

No. of Veterinary Hospitals

State Animal Health Centre	Block Animal Health Centre	Additional Block Health Centre	Animal Development Aid Centre	Mobile Animal Health Centre	Artificial Insemination (A.I.) Centre
-	1	-	1	-	6

BAR DIAGRAM SHOWING POPULATION OF LIVESTOCK SPECIES IN RANINAGAR-II BLOCK

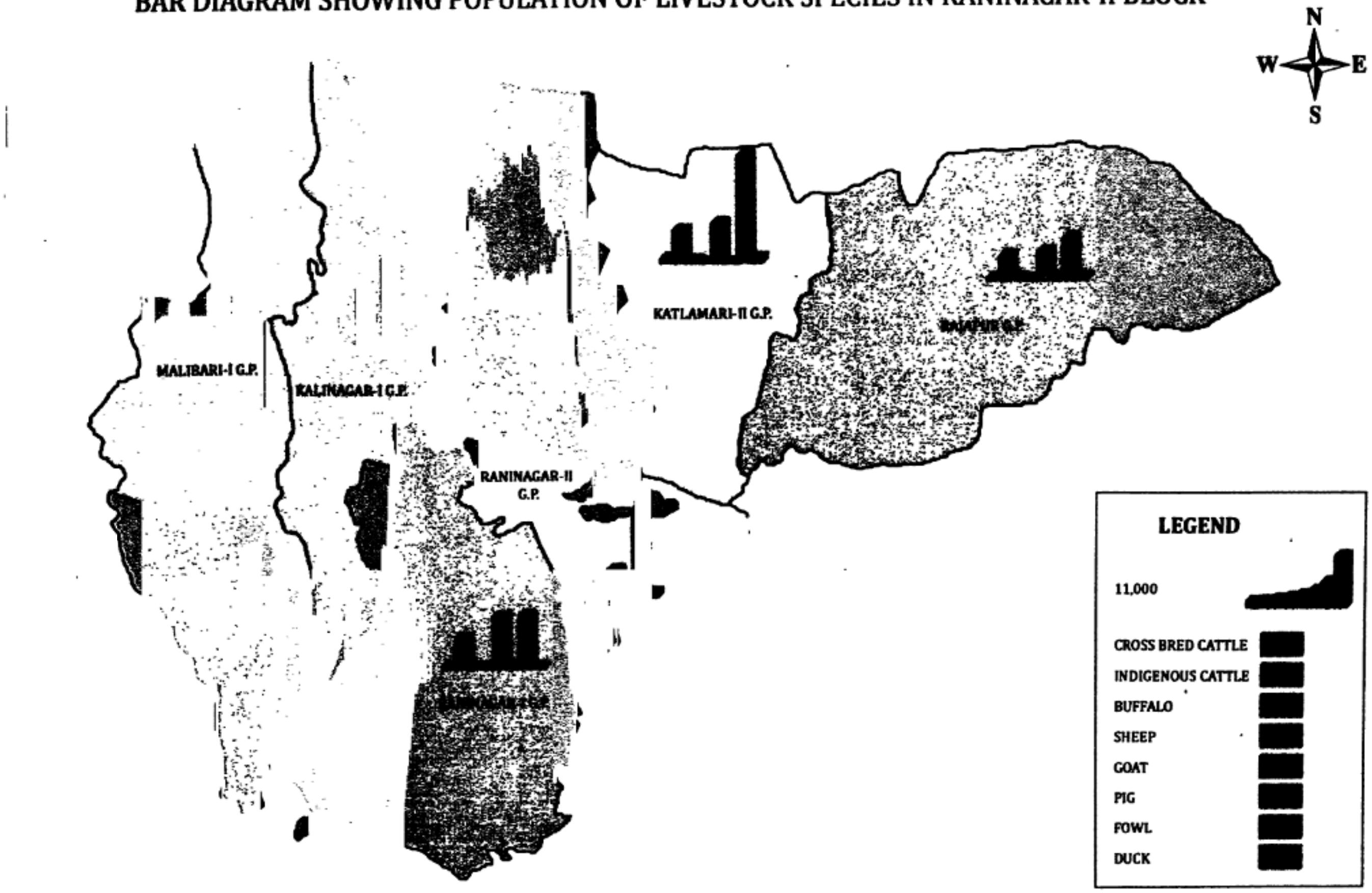

RANINAGAR-II BLOCK AT A GLANCE

[redacted]	[redacted]	[redacted]	[redacted]	[redacted]	[redacted]
[illegible]	[illegible]	[illegible]	[illegible]	[illegible]	[illegible]
43,328	248	247	[illegible]	174	[illegible]
48,359	277	276	[illegible]	201	[illegible]
1,570	9	9	14	8	9
1,830	10	10	22	17	16
74,434	427	425	875	158	160
72	0	0	4	8	9
2,951	17	17	21	18	19
104,884	601	599	671	304	324
1,945	11	11	72	241	[illegible]
106,829	612	610	743	[illegible]	[illegible]
7,852	45	45	216	[illegible]	126
163	1	1	14	9	[illegible]
[illegible]	46	[illegible]	226	127	135
8	0	0	2	3	3
114,844	658	656	971	675	729
[illegible]	22	22	23	22	[illegible]
0	0	[illegible]	6	7	7
[illegible]	19	19	12	8	9
[illegible]	22	22	21	[illegible]	[illegible]
[illegible]	[illegible]	[illegible]	[illegible]	[illegible]	[illegible]
[illegible]	[illegible]	[illegible]	[illegible]	[illegible]	[illegible]
[illegible]	[illegible]	[illegible]	[illegible]	[illegible]	[illegible]
[illegible]	[illegible]	[illegible]	[illegible]	[illegible]	[illegible]
[illegible]	[illegible]	[illegible]	[illegible]	[illegible]	[illegible]

Reference Date : 15.10.2007

POPULATION SHARE OF BOVINES AND SMALL ANIMALS

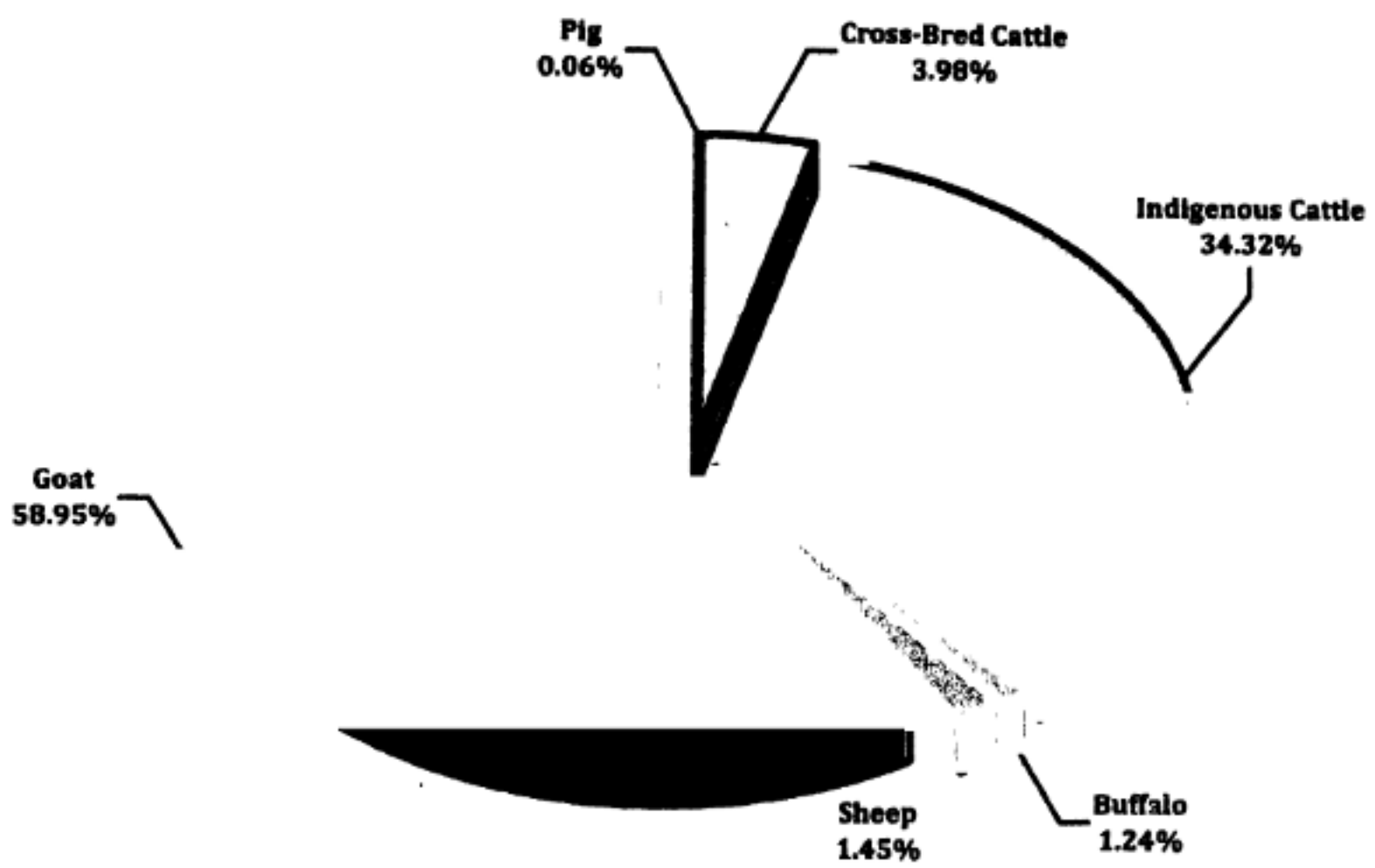

POPULATION SHARE OF FOWL AND DUCK

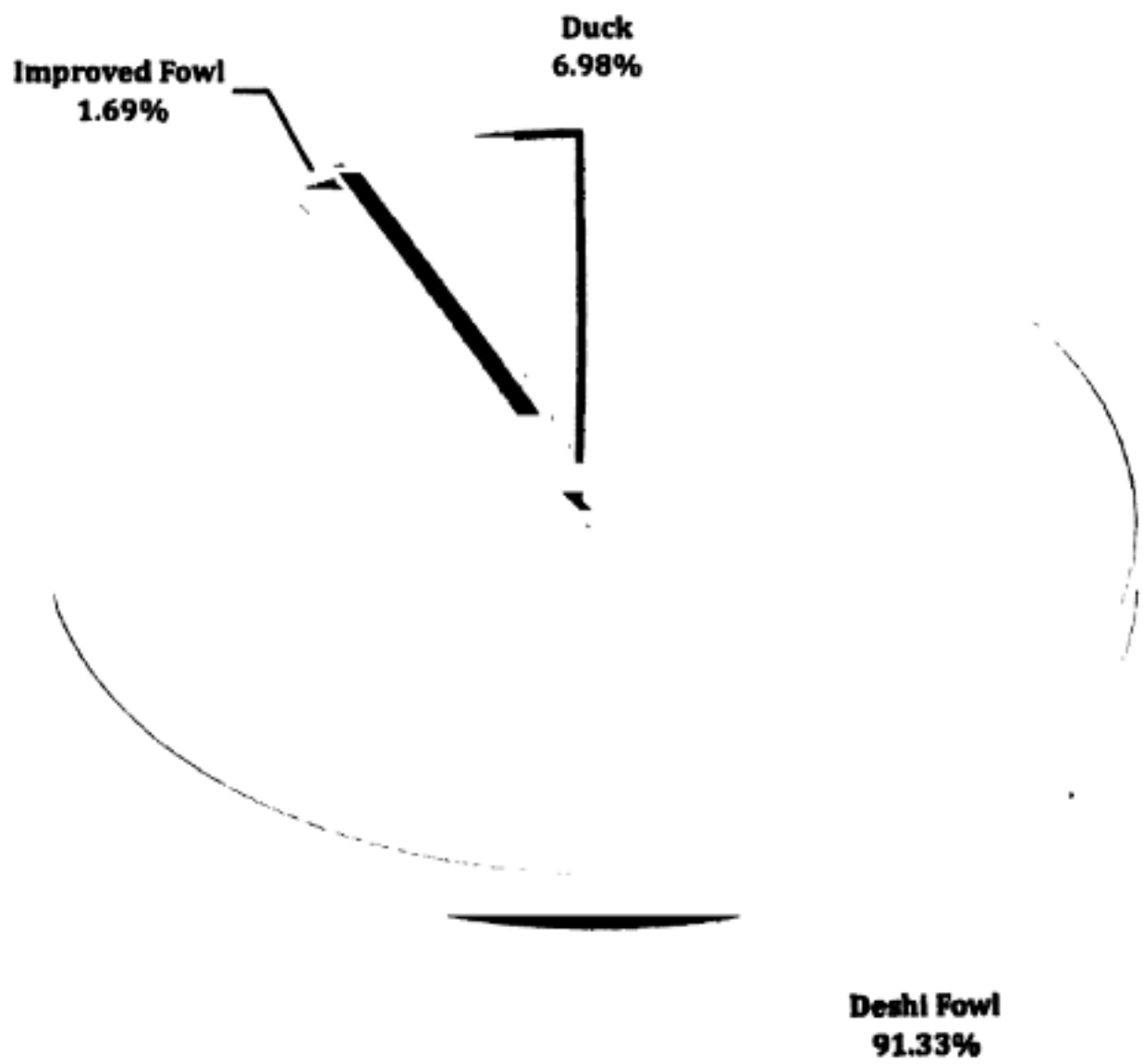

RANINAGAR-II BLOCK

Reference Date : 15.10.2007

GRAM PANCHAYATWISE BOVINE POPULATION

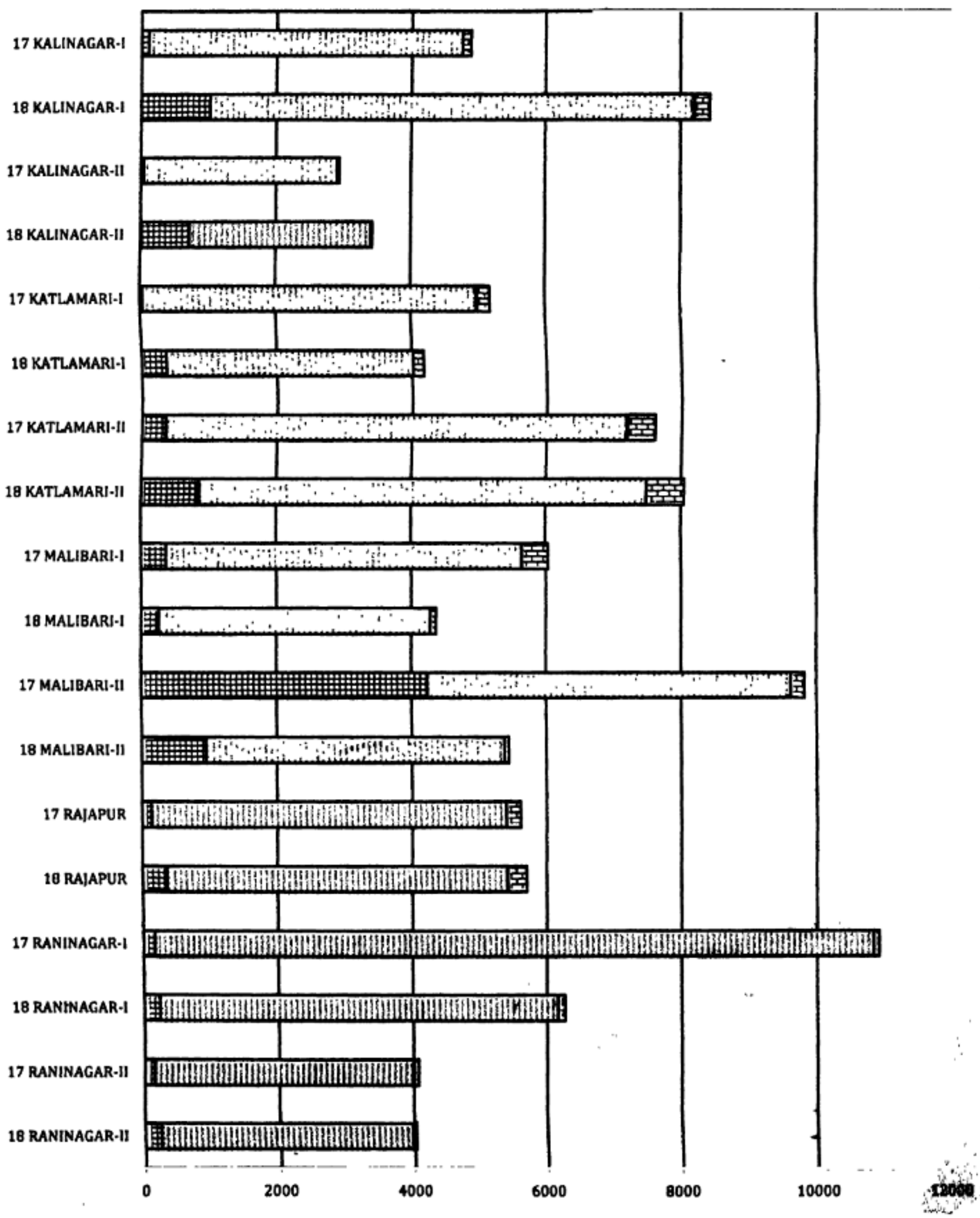

17 - PREVIOUS LIVESTOCK CENSUS, 2003; 18 - PRESENT LIVESTOCK CENSUS, 2007

GRAM PANCHAYATWISE POPULATION OF SMALL ANIMALS

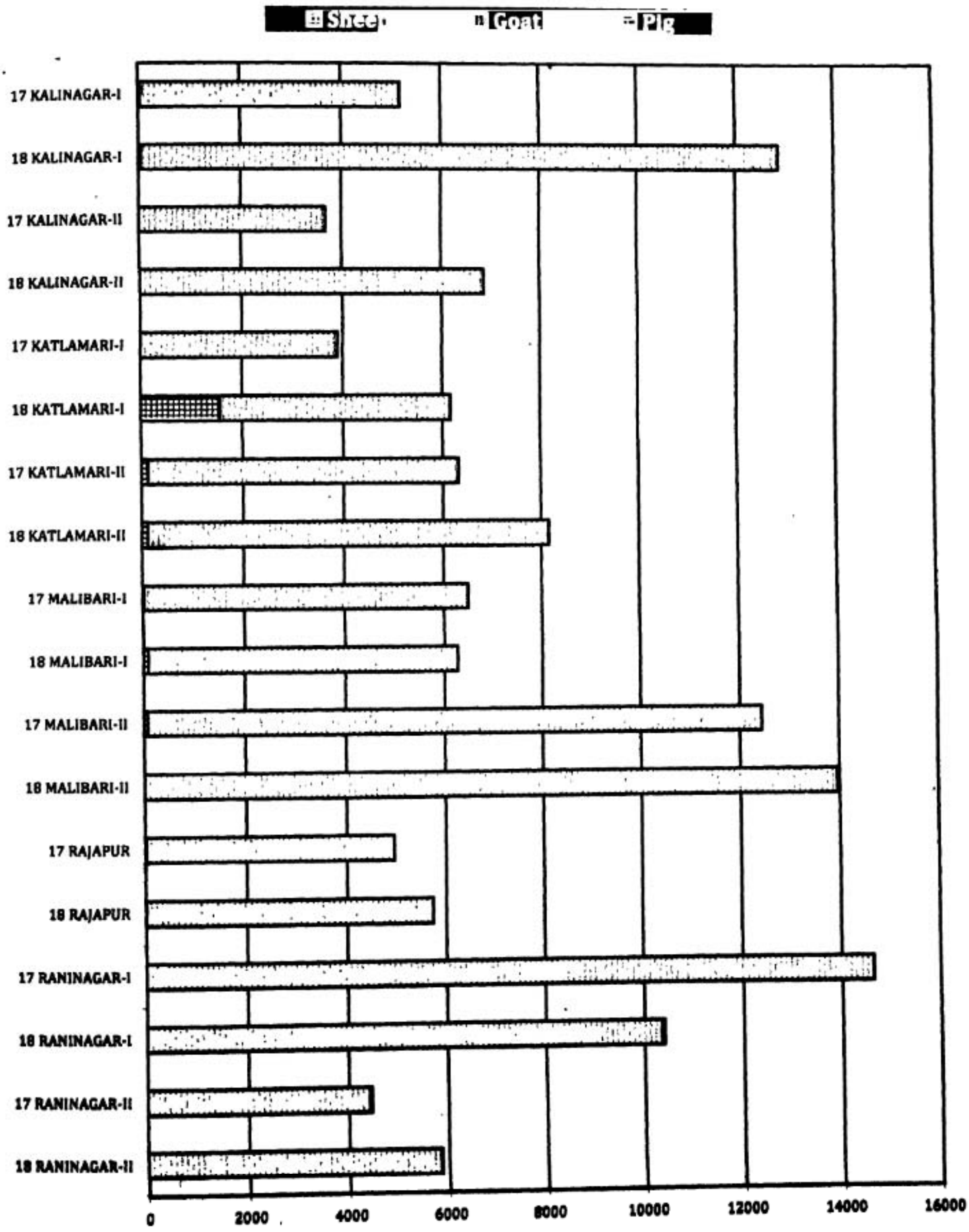

17 - PREVIOUS LIVESTOCK CENSUS, 2003; 18 - PRESENT LIVESTOCK CENSUS, 2007

RANINAGAR-II BLOCK

Reference Date : 15.10.2007

GRAM PANCHAYATWISE POPULATION OF POULTRY BIRDS

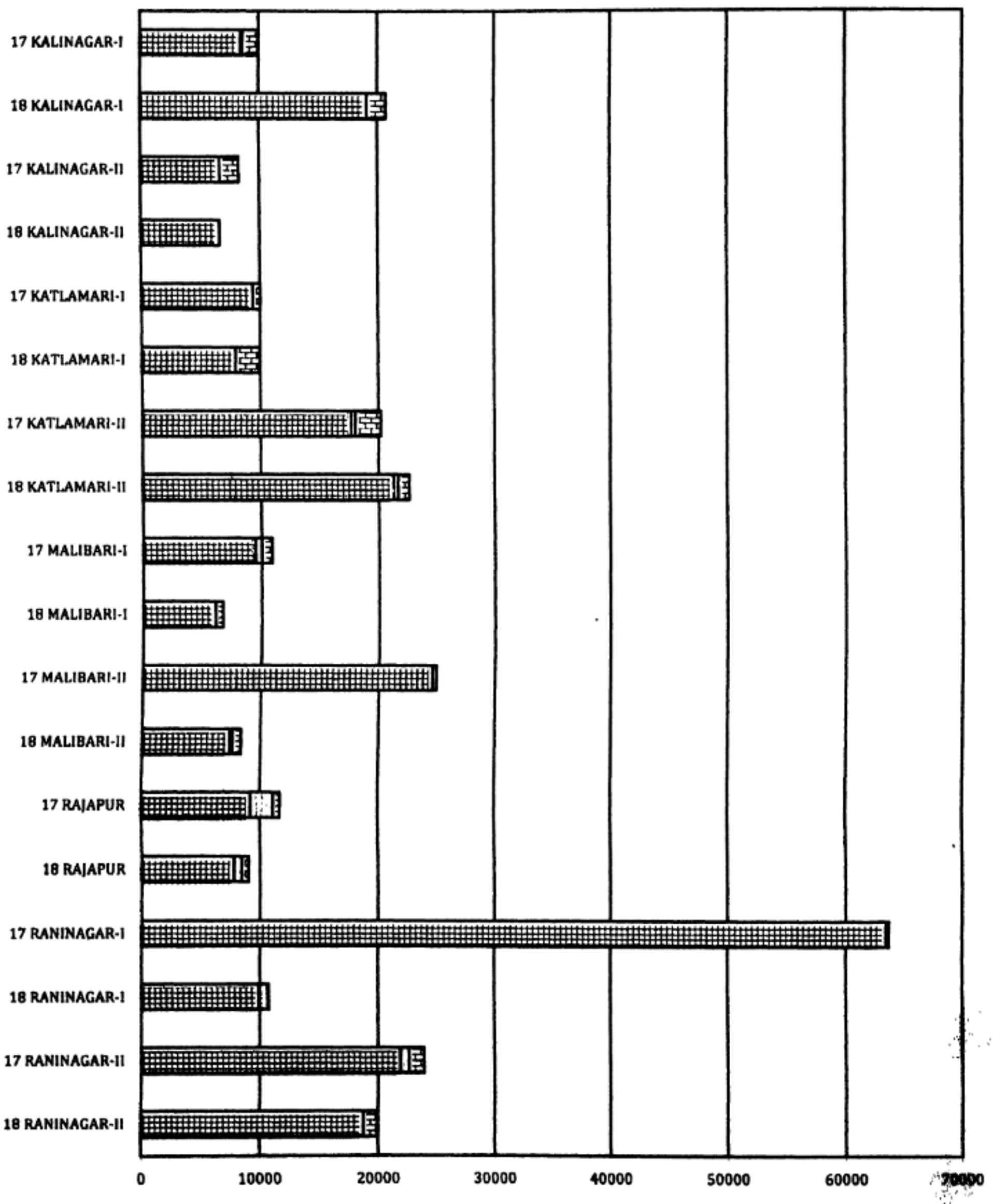

17 - PREVIOUS LIVESTOCK CENSUS, 2003; 18 - PRESENT LIVESTOCK CENSUS, 2007

18th ALL INDIA LIVESTOCK CENSUS, AGRICULTURE IMPLEMENTS AND MACHINERY, FISHERY STATISTICS, WEST BENGAL

Reference Date : 15.10.2007

MURSHIDABAD DISTRICT

NAME OF THE GRAM PANCHAYAT	No. of Agricultural Households (areawise)									No. of Households based on Nature of Feeding			
	Upto 1 cottah	Above 1 cottah upto 10 cottah	Above 10 cottah upto 1 bigha	Above 1 bigha upto 3 bigha	Above 3 bigha upto 7½ bigha	Above 7½ bigha upto 15 bigha	Above 15 bigha upto 30 bigha	Above 30 bigha upto 75 bigha	Above 75 bigha	Stall feeding	Grazing	Both	Free ranging
1	2	3	4	5	6	7	8	9	10	11	12	13	14
RANINAGAR-II BLOCK													
KALINAGAR-I G.P.	269	408	913	1077	920	313	67	15	0	668	1926	368	22
KALINAGAR-II G.P.	146	1674	786	1376	395	156	23	4	0	1477	0	198	0
KATLAMARI-I G.P.	85	2404	353	374	327	51	9	0	0	1707	0	30	1985
KATLAMARI-II G.P.	15	246	859	1039	473	44	0	0	0	925	61	2487	390
MALIBARI-I G.P.	75	286	1055	1617	432	32	8	1	0	1961	289	510	1316
MALIBARI-II G.P.	1359	766	1530	1175	687	183	29	5	0	2409	200	443	182
RAJAPUR G.P.	1	99	324	856	524	130	24	1	0	4493	0	0	0
RANINAGAR-I G.P.	59	568	1540	2812	1223	270	47	0	0	2542	71	245	4
RANINAGAR-II G.P.	563	1373	750	769	458	150	34	4	0	2061	16	0	10
RANINAGAR-II BLOCK TOT :	2,572	7,824	8,110	11,095	5,439	1,329	241	30	0	18,243	2,563	4,281	3,909

18th ALL INDIA LIVESTOCK CENSUS, AGRICULTURE IMPLEMENTS AND MACHINERY, FISHERY STATISTICS, WEST BENGAL

Reference Date : 15.10.2007

MURSHIDABAD DISTRICT

NAME OF THE GRAM PANCHAYAT	Major Occupationwise No. of Households								No. of Households using different Sources of Fodder			
	Agriculture	Agriculture labourer	Cattle & Buffalo rearing	Sheep, Goat & Pig rearing	Poultry & allied activities	Other activities related to livestock	Fisheries & allied activities	Others	Own produce	Bought from market/ other persons	Both own produce & bought	Other sources
1	15	16	17	18	19	20	21	22	23	24	25	26
RANINAGAR-II BLOCK												
KALINAGAR-I G.P.	2257	1241	0	0	0	0	0	295	1114	1392	343	155
KALINAGAR-II G.P.	2235	2325	0	0	0	0	0	0	1363	24	461	0
KATLAMARI-I G.P.	826	2123	49	0	0	0	91	633	0	4	1657	2
KATLAMARI-II G.P.	2016	1543	21	1	3	9	163	282	903	155	1440	1365
MALIBARI-I G.P.	1780	2047	12	0	0	0	0	238	1828	144	13	5
MALIBARI-II G.P.	2396	3157	1	0	0	0	0	177	1598	414	439	386
RAJAPUR G.P.	1226	2532	45	3	1	2	55	629	492	1202	527	114
RANINAGAR-I G.P.	1133	5163	0	0	1	0	0	222	2771	0	3	90
RANINAGAR-II G.P.	961	2320	0	0	0	0	0	820	3	22	9	0
RANINAGAR-II BLOCK TOT :	**14,830**	**22,451**	**128**	**4**	**5**	**11**	**309**	**3,296**	**10,072**	**3,357**	**4,892**	**2,117**

18th ALL INDIA LIVESTOCK CENSUS, AGRICULTURE IMPLEMENTS AND MACHINERY, FISHERY STATISTICS, WEST BENGAL

Reference Date : 15.10.2007

MURSHIDABAD DISTRICT

NAME OF THE GRAM PANCHAYAT	No. of Households Availing institutional financial		Different uses of dung Householdwise (average daily kg.)				No. of Households/Khatais/Farms etc. using different Livestock							
							Livestock							
	Yes	No	Total dung produced (kg.)	Used for fuel (daily kg.)	Used for manure (daily kg.)	Used in other ways (kg.)	Cross-bred Cattle	Indi-genous Cattle	Buffalo	Sheep	Goat	Pig	Dog	Rabbit
1	27	28	29	30	31	32	33	34	35	36	37	38	39	40
RANINAGAR-II BLOCK														
KALINAGAR-I G.P.	0	3972	22556	16430	4404	1722	426	2452	140	8	3469	0	123	0
KALINAGAR-II G.P.	0	4560	9016	4302	2753	2011	380	1527	13	0	2626	0	0	0
KATLAMARI-I G.P.	0	3722	20727	10019	6828	3880	196	1570	65	143	2001	0	43	0
KATLAMARI-II G.P.	7	4031	31931	10310	18128	3483	568	2268	246	32	2971	0	2	0
MALIBARI-I G.P.	3	4073	17056	8547	6095	2406	120	1936	43	22	2401	0	0	0
MALIBARI-II G.P.	0	5731	19428	11222	6541	1666	436	2519	33	0	2789	0	18	0
RAJAPUR G.P.	13	4480	18745	11928	3678	3139	238	2160	119	2	2872	0	0	0
RANINAGAR-I G.P.	0	6519	25603	10548	10220	4835	90	2819	37	0	3814	8	0	0
RANINAGAR-II G.P.	2	4099	19671	9365	6091	4215	231	1754	16	0	2338	14	2	1
RANINAGAR-II BLOCK TOT :	25	41,187	184,733	92,671	64,738	27,357	2,685	19,005	712	207	25,281	22	188	1

18th ALL INDIA LIVESTOCK CENSUS, AGRICULTURE IMPLEMENTS AND MACHINERY, FISHERY STATISTICS, WEST BENGAL

Reference Date : 15.10.2007

MURSHIDABAD DISTRICT

NAME OF THE GRAM PANCHAYAT	No. of Households/Khatals/Farms etc. having Poultry or Producing Milk				No. and classification of source of data														
	Poultry Birds			Milk Producing House-hold	Household	Khatal	Goshala	Dairy	Poultry Farm	Sheep, Goat, Pig etc. Farm	Livestock Market/Hat	Poultry Hatchery	Agriculture Farm	Meat Shop				Fish Shop	Others (Fish Jetty, Harbour, Processing Centre, Fish Hatchery etc.)
	Fowl	Duck	Other Poultry Birds											Sheep	Goat	Pig	Poultry		
1	41	42	43	44	45	46	47	48	49	50	51	52	53	54	55	56	57	58	59
RANINAGAR-II BLOCK																			
KALINAGAR-I G.P.	3134	257	0	1267	3972	0	0	0	0	0	0	0	0	0	0	0	0	0	0
KALINAGAR-II G.P.	1881	15	0	294	4560	0	0	0	0	0	0	0	0	0	0	0	0	0	0
KATLAMARI-I G.P.	1474	492	0	460	3722	0	0	0	0	0	0	0	0	0	0	0	0	0	0
KATLAMARI-II G.P.	2588	239	1	725	4025	0	0	0	0	0	0	0	0	0	6	0	1	22	0
MALIBARI-I G.P.	1309	118	0	491	4076	0	0	0	0	0	0	0	0	0	0	0	0	0	0
MALIBARI-II G.P.	2466	124	0	818	5731	0	0	0	0	0	0	0	0	0	0	0	0	0	0
RAJAPUR G.P.	1782	178	1	619	4493	0	0	0	2	0	0	0	0	0	0	0	0	0	0
RANINAGAR-I G.P.	1052	5	0	1011	6519	0	0	0	1	0	2	0	0	0	0	0	0	0	0
RANINAGAR-II G.P.	4083	178	0	578	4101	0	0	0	0	0	0	0	0	0	0	0	0	0	0
RANINAGAR-II BLOCK TOT :	**19,769**	**1,606**	**2**	**6,263**	**41,199**	**0**	**0**	**0**	**3**	**0**	**2**	**0**	**0**	**0**	**6**	**0**	**1**	**22**	**0**

Reference Date : 15.10.2007

MURSHIDABAD DISTRICT

JERSEY CROSS-BRED CATTLE

NAME OF THE GRAM PANCHAYAT	MALE JERSEY CROSS-BRED CATTLE							FEMALE JERSEY CROSS-BRED CATTLE							Total Jersey Cross-bred Cattle (66+73)
	Under 1 year	1 to 2½ years	Over 2½ years (Major use)				Total Male Jersey Cross-bred Cattle (60+61+62+63+64+65)	Under 1 year	1 to 2½ years	Over 2½ years			Above 10 years	Total Female Jersey Cross-bred Cattle (67+68+69+70+71+72)	
			Used for Breeding only	Mainly used for Agri-culture	Mainly used for Bullock Cart	Others				In milk	Dry	Not calved once			
1	60	61	62	63	64	65	66	67	68	69	70	71	72	73	74
RANINAGAR-II BLOCK															
KALINAGAR-I G.P.	280	25	0	11	6	0	322	158	31	436	77	0	0	702	1024
KALINAGAR-II G.P.	110	57	0	4	0	0	171	131	79	219	108	21	0	558	729
KATLAMARI-I G.P.	61	20	0	2	0	0	83	69	63	118	36	0	0	286	369
KATLAMARI-II G.P.	78	77	5	16	0	0	176	57	202	247	167	0	0	673	849
MALIBARI-I G.P.	41	12	0	0	0	0	53	40	22	82	31	33	1	209	262
MALIBARI-II G.P.	134	123	1	11	0	0	269	149	174	272	66	26	4	691	960
RAJAPUR G.P.	42	46	0	0	0	0	88	53	66	86	49	13	0	267	355
RANINAGAR-I G.P.	21	5	0	7	0	0	33	78	21	99	1	0	0	199	232
RANINAGAR-II G.P.	19	25	0	11	0	0	55	52	37	66	29	0	0	184	239
RANINAGAR-II BLOCK TOT :	786	390	6	62	6	0	1,250	787	695	1,625	564	93	5	3,769	5,019

Reference Date : 15.10.2007

MURSHIDABAD DISTRICT

HOLSTEIN FRIESIAN CROSS-BRED CATTLE

NAME OF THE GRAM PANCHAYAT	MALE HOLSTEIN FRIESIAN CROSS-BRED CATTLE							FEMALE HOLSTEIN FRIESIAN CROSS-BRED CATTLE							Total Holstein Friesian Cross-bred Cattle (81+88)
	Under 1 year	1 to 2½ years	Over 2½ years (Major use)				Total Male Holstein Friesian Cross bred Cattle (75+76+77+78+79+80)	Under 1 year	1 to 2½ years	Over 2½ years			Above 10 years	Total Female Holstein Friesian Cross-bred Cattle (82+83+84+85+86+87)	
			Used for Breeding only	Mainly used for Agri-culture	Mainly used for Bullock Cart	Others				In milk	Dry	Not calved once			
1	75	76	77	78	79	80	81	82	83	84	85	86	87	88	89
RANINAGAR-II BLOCK															
KALINAGAR-I G.P.	0	0	0	0	0	0	0	0	0	0	0	0	0	0	0
KALINAGAR-II G.P.	0	0	0	0	0	0	0	0	0	0	0	0	0	0	0
KATLAMARI-I G.P.	0	0	0	0	0	0	0	0	0	0	0	0	0	0	0
KATLAMARI-II G.P.	0	0	0	0	0	0	0	0	2	0	2	0	0	4	4
MALIBARI-I G.P.	0	0	0	0	0	0	0	0	0	0	0	0	0	0	0
MALIBARI-II G.P.	0	0	0	0	0	0	0	0	0	0	0	0	0	0	0
RAJAPUR G.P.	0	1	0	0	0	0	1	0	3	1	1	0	0	5	6
RANINAGAR-I G.P.	0	0	0	0	0	0	0	0	0	0	0	0	0	0	0
RANINAGAR-II G.P.	0	0	0	0	0	0	0	0	0	0	0	0	0	0	0
RANINAGAR-II BLOCK TOT :	0	1	0	0	0	0	1	0	5	1	3	0	0	9	10

18th ALL INDIA LIVESTOCK CENSUS, AGRICULTURE IMPLEMENTS AND MACHINERY, FISHERY STATISTICS, WEST BENGAL

Reference Date : 15.10.2007

MURSHIDABAD DISTRICT

OTHER CROSS-BRED CATTLE

NAME OF THE GRAM PANCHAYAT	MALE OTHER CROSS-BRED CATTLE							FEMALE OTHER CROSS-BRED CATTLE							Total Other Cross-bred Cattle (96+103)
	Under 1 year	1 to 2½ years	Over 2½ years (Major use)				Total Male Other Cross-bred Cattle (90+91+92+93+94+95)	Under 1 year	1 to 2½ years	Over 2½ years			Above 10 years	Total Female Other Cross-bred Cattle (97+98+99+100+101+102)	
			Used for Breeding only	Mainly used for Agri-culture	Mainly used for Bullock Cart	Others				In milk	Dry	Not calved once			
1	90	91	92	93	94	95	96	97	98	99	100	101	102	103	104
RANINAGAR-II BLOCK															
KALINAGAR-I G.P.	0	0	0	0	0	0	0	0	0	0	0	0	0	0	0
KALINAGAR-II G.P.	0	0	0	0	0	0	0	0	0	0	0	0	0	0	0
KATLAMARI-I G.P.	0	0	0	0	0	0	0	0	0	0	0	0	0	0	0
KATLAMARI-II G.P.	0	0	0	0	0	0	0	0	0	0	0	0	0	0	0
MALIBARI-I G.P.	0	0	0	0	0	0	0	0	0	0	0	0	0	0	0
MALIBARI-II G.P.	1	0	1	0	0	0	2	0	0	0	0	0	0	0	2
RAJAPUR G.P.	0	0	0	0	0	0	0	0	0	0	0	0	0	0	0
RANINAGAR-I G.P.	0	0	0	0	0	0	0	0	0	0	0	0	0	0	0
RANINAGAR-II G.P.	0	0	0	0	0	0	0	0	0	0	0	0	0	0	0
RANINAGAR-II BLOCK TOT :	1	0	1	0	0	0	2	0	0	0	0	0	0	0	2

18th ALL INDIA LIVESTOCK CENSUS, AGRICULTURE IMPLEMENTS AND MACHINERY, FISHERY STATISTICS, WEST BENGAL

Reference Date : 15.10.2007

MURSHIDABAD DISTRICT

TOTAL CROSS-BRED CATTLE

NAME OF THE GRAM PANCHAYAT	TOTAL MALE CROSS-BRED CATTLE							TOTAL FEMALE CROSS-BRED CATTLE							Total Cross-bred Cattle
	Under 1 year (60+75+90)	1 to 2½ years (61+76+91)	Over 2½ years (Major use)				Total Male Other Cross-bred Cattle (105+106+107+108+109+110)	Under 1 year (67+82+97)	1 to 2½ years (68+83+98)	Over 2½ years			Above 10 years (72+87+102)	Total Female Cross-bred Cattle (112+113+114+115+116+117)	(111+118)
			Used for Breeding only (62+77+92)	Mainly used for Agriculture (63+78+93)	Mainly used for Bullock Cart (64+79+94)	Others (65+80+95)				In milk (69+84+99)	Dry (70+85+100)	Not calved once (71+86+101)			
1	105	106	107	108	109	110	111	112	113	114	115	116	117	118	119
RANINAGAR-II BLOCK															
KALINAGAR-I G.P.	280	25	0	11	6	0	322	158	31	436	77	0	0	702	1024
KALINAGAR-II G.P.	110	57	0	4	0	0	171	131	79	219	108	21	0	558	729
KATLAMARI-I G.P.	61	20	0	2	0	0	83	69	63	118	36	0	0	286	369
KATLAMARI-II G.P.	78	77	5	16	0	0	176	57	204	247	169	0	0	677	853
MALIBARI-I G.P.	41	12	0	0	0	0	53	40	22	82	31	33	1	209	262
MALIBARI-II G.P.	135	123	2	11	0	0	271	149	174	272	66	26	4	691	962
RAJAPUR G.P.	42	47	0	0	0	0	89	53	69	87	50	13	0	272	361
RANINAGAR-I G.P.	21	5	0	7	0	0	33	78	21	99	1	0	0	199	232
RANINAGAR-II G.P.	19	25	0	11	0	0	55	52	37	66	29	0	0	184	239
RANINAGAR-II BLOCK TOT :	787	391	7	62	6	0	1,253	787	700	1,626	567	93	5	3,778	5,031

Reference Date : 15.10.2007

MURSHIDABAD DISTRICT

INDIGENOUS BREED CATTLE (SAHIWAL, HARIANA, SIRI, GIR, RED SINDHI ETC.)

NAME OF THE GRAM PANCHAYAT	MALE INDIGENOUS BREED CATTLE							FEMALE INDIGENOUS BREED CATTLE							Total Indi-genous Breed Cattle (126+133)	Breedwise Breakup of Total Indigenous Breed Cattle				
	Under 1 year	1 to 3 years	Over 3 years (Major work basis)				Total Male Indigenous Breed Cattle (120+121+122+123+124+125)	Under 1 year	1 to 3 years	Over 3 years			Above 10 years	Total Female Indigenous Breed Cattle (127+128+129+130+131+132)		Total No. of Sahiwal	Total No. of Hariana	Total No. of Siri	Total No. of Gir	Total Red Sindhi & Others
			Used for Breeding only	Mainly used for Agri-culture	Mainly used for Bullock Cart	Others				In milk	Dry	Not calved once								
1	120	121	122	123	124	125	126	127	128	129	130	131	132	133	134	135	136	137	138	139
RANINAGAR-II BLOCK																				
KALINAGAR-I G.P.	0	0	0	0	0	0	0	0	0	0	0	0	0	0	0	0	0	0	0	0
KALINAGAR-II G.P.	0	0	0	0	0	0	0	0	0	0	0	0	0	0	0	0	0	0	0	0
KATLAMARI-I G.P.	0	0	0	0	0	0	0	0	0	0	0	0	0	0	0	0	0	0	0	0
KATLAMARI-II G.P.	7	3	0	0	0	0	10	14	7	2	5	0	0	28	38	38	0	0	0	38
MALIBARI-I G.P.	18	6	0	0	0	0	24	24	6	24	19	16	0	89	113	54	0	0	0	59
MALIBARI-II G.P.	0	0	0	0	0	0	0	0	0	0	0	0	0	0	0	0	0	0	0	0
RAJAPUR G.P.	2	5	0	0	0	0	7	2	7	5	2	6	0	22	29	10	6	0	5	8
RANINAGAR-I G.P.	0	0	0	0	0	0	0	0	0	0	0	0	0	0	0	0	0	0	0	0
RANINAGAR-II G.P.	0	2	0	0	0	0	2	0	0	0	2	0	0	2	4	3	0	0	1	0
RANINAGAR-II BLOCK TOT :	27	16	0	0	0	0	43	40	20	31	28	22	0	141	184	105	6	0	6	105

18th ALL INDIA LIVESTOCK CENSUS, AGRICULTURE IMPLEMENTS AND MACHINERY, FISHERY STATISTICS, WEST BENGAL

Reference Date : 15.10.2007

MURSHIDABAD DISTRICT

BENGAL / NON-DESCRIPT INDIGENOUS CATTLE

NAME OF THE GRAM PANCHAYAT	MALE BENGAL / NON-DESCRIPT INDIGENOUS CATTLE							FEMALE BENGAL / NON-DESCRIPT INDIGENOUS CATTLE							Total Bengal/Non-descript Indigenous Cattle (146+153)
	Under 1 year	1 to 3 years	Over 3 years (Major work basis)				Total Male Bengal/Non-descript Indigenous Cattle (140+141+142+143+144+145)	Under 1 year	1 to 3 years	Over 3 years			Above 10 years	Total Female Bengal/Non-descript Indigenous Cattle (147+148+149+150+151+152)	
			Used for Breeding only	Mainly used for Agri-culture	Mainly used for Bullock Cart	Others				In milk	Dry	Not calved once			
1	140	141	142	143	144	145	146	147	148	149	150	151	152	153	154
RANINAGAR-II BLOCK															
KALINAGAR-I G.P.	423	1380	11	906	4	3	2727	640	1337	987	1493	5	0	4462	7189
KALINAGAR-II G.P.	99	647	0	759	0	0	1505	170	423	108	405	68	0	1174	2679
KATLAMARI-I G.P.	241	945	2	378	0	0	1566	236	881	465	494	6	0	2082	3648
KATLAMARI-II G.P.	600	1050	31	511	0	2	2194	752	1492	1091	1072	0	0	4407	6601
MALIBARI-I G.P.	230	1202	1	632	0	0	2065	396	278	379	425	365	0	1843	3908
MALIBARI-II G.P.	342	1111	8	591	0	0	2052	380	816	650	383	134	5	2368	4420
RAJAPUR G.P.	328	1206	30	416	0	4	1984	343	1210	635	787	78	0	3053	5037
RANINAGAR-I G.P.	215	1581	0	1344	0	0	3140	878	744	1075	94	0	0	2791	5931
RANINAGAR-II G.P.	276	790	8	800	0	0	1874	365	580	573	261	49	29	1857	3731
RANINAGAR-II BLOCK TOT :	2,754	9,912	91	6,337	4	9	19,107	4,160	7,761	5,963	5,414	785	34	24,037	43,144

Reference Date : 15.10.2007

MURSHIDABAD DISTRICT

TOTAL INDIGENOUS CATTLE

NAME OF THE GRAM PANCHAYAT	TOTAL MALE INDIGENOUS CATTLE							TOTAL FEMALE INDIGENOUS CATTLE							Total Indigenous Cattle (161+168)
	Under 1 year (120+140)	1 to 3 years (121+141)	Over 3 years (Major work basis)				Total Male Indigenous Cattle (155+156+157+158+159+160)	Under 1 year (127+147)	1 to 3 years (128+148)	Over 3 years			Above 10 years (132+152)	Total Female Indigenous Cattle (162+163+164+165+166+167)	
			Used for Breeding only (122+142)	Mainly used for Agri-culture (123+143)	Mainly used for Bullock Cart (124+144)	Others (125+145)				In milk (129+149)	Dry (130+150)	Not calved once (131+151)			
1	155	156	157	158	159	160	161	162	163	164	165	166	167	168	169
RANINAGAR-II BLOCK															
KALINAGAR-I G.P.	423	1380	11	906	4	3	2727	640	1337	987	1493	5	0	4462	7189
KALINAGAR-II G.P.	99	647	0	759	0	0	1505	170	423	108	405	68	0	1174	2679
KATLAMARI-I G.P.	241	945	2	378	0	0	1566	236	881	465	494	6	0	2082	3648
KATLAMARI-II G.P.	607	1053	31	511	0	2	2204	766	1499	1093	1077	0	0	4435	6639
MALIBARI-I G.P.	248	1208	1	632	0	0	2089	420	284	403	444	381	0	1932	4021
MALIBARI-II G.P.	342	1111	8	591	0	0	2052	380	816	650	383	134	5	2368	4420
RAJAPUR G.P.	330	1211	30	416	0	4	1991	345	1217	640	789	84	0	3075	5066
RANINAGAR-I G.P.	215	1581	0	1344	0	0	3140	878	744	1075	94	0	0	2791	5931
RANINAGAR-II G.P.	276	792	8	800	0	0	1876	365	580	573	263	49	29	1859	3735
RANINAGAR-II BLOCK TOT :	2,781	9,928	91	6,337	4	9	19,150	4,200	7,781	5,994	5,442	727	34	24,178	43,328

18th ALL INDIA LIVESTOCK CENSUS, AGRICULTURE IMPLEMENTS AND MACHINERY, FISHERY STATISTICS, WEST BENGAL

Reference Date : 15.10.2007

MURSHIDABAD DISTRICT

INDIGENOUS BREED BUFFALO (MURRAH ETC.)

NAME OF THE GRAM PANCHAYAT	MALE INDIGENOUS BREED BUFFALO (MURRAH ETC.)							MALE INDIGENOUS BREED BUFFALO (MURRAH ETC.)							Total Indigenous Breed Buffalo (176+183)
	Under 1 year	1 to 3 years	Over 3 years (Major work basis)				Total Male Indigenous Breed Buffalo (170+171+172+173+174+175)	Under 1 year	1 to 3 years	Over 3 years			Above 10 years	Total Female Indigenous Breed Buffalo (177+178+179+180+181+182)	
			Used for Breeding only	Mainly used for Agri-culture	Mainly used for Bullock Cart	Others				In milk	Dry	Not calved once			
1	170	171	172	173	174	175	176	177	178	179	180	181	182	183	184
RANINAGAR-II BLOCK															
KALINAGAR-I G.P.	0	0	0	114	0	0	114	0	0	0	0	0	0	0	114
KALINAGAR-II G.P.	0	0	0	0	0	0	0	0	0	0	0	0	0	0	0
KATLAMARI-I G.P.	0	0	0	0	0	0	0	0	0	0	0	0	0	0	0
KATLAMARI-II G.P.	0	0	0	0	0	0	0	0	0	0	0	0	0	0	0
MALIBARI-I G.P.	0	0	0	0	0	0	0	0	0	0	0	0	0	0	0
MALIBARI-II G.P.	0	1	0	50	0	0	51	0	0	0	0	0	0	0	51
RAJAPUR G.P.	0	0	0	0	0	0	0	0	0	0	0	0	0	0	0
RANINAGAR-I G.P.	0	1	0	108	0	0	109	0	0	0	0	0	0	0	109
RANINAGAR-II G.P.	2	2	0	28	0	0	32	1	5	0	5	0	1	12	44
RANINAGAR-II BLOCK TOT :	2	4	0	300	0	0	306	1	5	0	5	0	1	12	318

Reference Date : 15.10.2007

MURSHIDABAD DISTRICT

NON-DESCRIPT BUFFALO

NAME OF THE GRAM PANCHAYAT	MALE NON-DESCRIPT BUFFALO							FEMALE NON-DESCRIPT BUFFALO							Total Non-descript Buffalo (191+198)
	Under 1 year	1 to 3 years	Over 3 years (Major work basis)				Total Male Non-descript Buffalo (185+186+187+188+189+190)	Under 1 year	1 to 3 years	Over 3 years			Above 10 years	Total Female Non-descript Buffalo (192+193+194+195+196+197)	
			Used for Breeding only	Mainly used for Agri-culture	Mainly used for Bullock Cart	Others				In milk	Dry	Not calved once			
1	185	186	187	188	189	190	191	192	193	194	195	196	197	198	199
RANINAGAR-II BLOCK															
KALINAGAR-I G.P.	0	6	0	108	0	0	114	0	0	0	0	0	0	0	114
KALINAGAR-II G.P.	0	0	0	30	0	0	30	0	0	0	0	0	0	0	30
KATLAMARI-I G.P.	6	6	0	122	0	0	134	6	1	12	4	0	0	23	157
KATLAMARI-II G.P.	18	13	0	470	0	4	505	14	1	28	10	0	0	53	558
MALIBARI-I G.P.	0	0	88	0	0	0	88	0	0	0	0	0	0	0	88
MALIBARI-II G.P.	0	0	0	12	0	0	12	0	0	0	0	0	0	0	12
RAJAPUR G.P.	0	5	0	262	0	0	267	0	10	0	2	0	0	12	279
RANINAGAR-I G.P.	0	0	0	2	0	0	2	0	0	0	0	0	0	0	2
RANINAGAR-II G.P.	0	0	0	10	2	0	12	0	0	0	0	0	0	0	12
RANINAGAR-II BLOCK TOT :	24	30	88	1,016	2	4	1,164	20	12	40	16	0	0	88	1,252

18th ALL INDIA LIVESTOCK CENSUS, AGRICULTURE IMPLEMENTS AND MACHINERY, FISHERY STATISTICS, WEST BENGAL

Reference Date : 15.10.2007

MURSHIDABAD DISTRICT

TOTAL BUFFALO

NAME OF THE GRAM PANCHAYAT	TOTAL MALE BUFFALO							TOTAL FEMALE BUFFALO							Total Buffalo (206+ 213)	Total Yak	Total Mithun
	Under 1 year (170+ 185)	1 to 3 years (171+ 186)	Over 3 years (Major work basis)				Total Male Buffalo (176+ 191)	Under 1 year (177+ 192)	1 to 3 years (178+ 193)	Over 3 years			Above 10 years (182+ 197)	Total Female Buffalo (183+ 198)			
			Used for Breeding only (172+ 187)	Mainly used for Agri-culture (173+ 188)	Mainly used for Bullock Cart (174+ 189)	Others (175+ 190)				In milk (179+ 194)	Dry (180+ 195)	Not calved once (181+ 196)					
1	200	201	202	203	204	205	206	207	208	209	210	211	212	213	214	215	216
RANINAGAR-II BLOCK																	
KALINAGAR-I G.P.	0	6	0	222	0	0	228	0	0	0	0	0	0	0	228	0	0
KALINAGAR-II G.P.	0	0	0	30	0	0	30	0	0	0	0	0	0	0	30	0	0
KATLAMARI-I G.P.	6	6	0	122	0	0	134	6	1	12	4	0	0	23	157	0	0
KATLAMARI-II G.P.	18	13	0	470	0	4	505	14	1	28	10	0	0	53	558	0	0
MALIBARI-I G.P.	0	0	88	0	0	0	88	0	0	0	0	0	0	0	88	0	0
MALIBARI-II G.P.	0	1	0	62	0	0	63	0	0	0	0	0	0	0	63	0	0
RAJAPUR G.P.	0	5	0	262	0	0	267	0	10	0	2	0	0	12	279	0	0
RANINAGAR-I G.P.	0	1	0	110	0	0	111	0	0	0	0	0	0	0	111	0	0
RANINAGAR-II G.P.	2	2	0	38	2	0	44	1	5	0	5	0	1	12	56	0	0
RANINAGAR-II BLOCK TOT :	26	34	88	1,316	2	4	1,470	21	17	40	21	0	1	100	1,570	0	0

Reference Date : 15.10.2007

MURSHIDABAD DISTRICT

SHEEP

NAME OF THE GRAM PANCHAYAT	Utilisation of Milk (Daily Kg.) by the Milk Producer					CROSS-BRED SHEEP							GAROLE BREED INDIGENOUS SHEEP						
	Consumed as fluid milk by the producer household (Daily Kg.)	Sold as fluid milk (Daily Kg.)			Converted into milk products (Daily Kg.)	MALE			FEMALE			Total Cross-bred Sheep (224+227)	MALE			FEMALE			Total Garole Breed Indi-genous Sheep (231+234)
		Direct to Con-sumer	Through Cooper-ative	To Middle man		Upto 6 months	6 months & above	Total Male (222+223)	Upto 6 months	6 months & above	Total Female (225+226)		Upto 6 months	6 months & above	Total Male (229+230)	Upto 6 months	6 months & above	Total Female (232+233)	
1	217	218	219	220	221	222	223	224	225	226	227	228	229	230	231	232	233	234	235
RANINAGAR-II BLOCK																			
KALINAGAR-I G.P.	1074	1360	0	702	8	0	0	0	0	0	0	0	0	0	0	0	0	0	0
KALINAGAR-II G.P.	308	12	126	734	0	0	0	0	0	0	0	0	0	0	0	0	0	0	0
KATLAMARI-I G.P.	321	330	300	370	0	0	0	0	0	0	0	0	0	0	0	0	0	0	0
KATLAMARI-II G.P.	314	904	937	0	0	0	0	0	0	0	0	0	13	1	14	38	64	102	116
MALIBARI-I G.P.	482	441	889	110	0	0	0	0	0	0	0	0	11	35	46	20	33	53	99
MALIBARI-II G.P.	564	255	1956	419	0	0	0	0	0	0	0	0	0	0	0	0	0	0	0
RAJAPUR G.P.	460	77	59	350	0	0	0	0	0	0	0	0	0	1	1	1	5	6	7
RANINAGAR-I G.P.	103	0	80	2735	0	0	0	0	0	0	0	0	0	0	0	0	0	0	0
RANINAGAR-II G.P.	150	1662	0	0	0	0	0	0	0	0	0	0	0	0	0	0	0	0	0
RANINAGAR-II BLOCK TOT :	3,776	5,041	4,347	5,420	8	0	0	0	0	0	0	0	24	37	61	59	102	161	222

18th ALL INDIA LIVESTOCK CENSUS, AGRICULTURE IMPLEMENTS AND MACHINERY, FISHERY STATISTICS, WEST BENGAL

Reference Date : 15.10.2007

MURSHIDABAD DISTRICT — **SHEEP**

NAME OF THE GRAM PANCHAYAT	BANAPALA BREED INDIGENOUS SHEEP							OTHER BREED INDIGENOUS SHEEP (CHOTTANAGPURI, SHAHABADI ETC.)							Total Sheep (228+235+242+249)
	MALE			FEMALE			Total Banapala Breed Indigenous Sheep (238+241)	MALE			FEMALE			Total Other Breed Indigenous Sheep (245+248)	
	Upto 6 months	6 months & above	Total Male (236+237)	Upto 6 months	6 months & above	Total Female (239+240)		Upto 6 months	6 months & above	Total Male (243+244)	Upto 6 months	6 months & above	Total Female (246+247)		
1	236	237	238	239	240	241	242	243	244	245	246	247	248	249	250
RANINAGAR-II BLOCK															
KALINAGAR-I G.P.	0	7	7	10	29	39	46	0	0	0	0	0	0	0	46
KALINAGAR-II G.P.	0	0	0	0	0	0	0	0	0	0	0	0	0	0	0
KATLAMARI-I G.P.	300	249	549	486	507	993	1542	3	4	7	5	8	13	20	1562
KATLAMARI-II G.P.	0	0	0	0	0	0	0	0	0	0	0	0	0	0	116
MALIBARI-I G.P.	0	0	0	0	0	0	0	0	0	0	0	0	0	0	99
MALIBARI-II G.P.	0	0	0	0	0	0	0	0	0	0	0	0	0	0	0
RAJAPUR G.P.	0	0	0	0	0	0	0	0	0	0	0	0	0	0	7
RANINAGAR-I G.P.	0	0	0	0	0	0	0	0	0	0	0	0	0	0	0
RANINAGAR-II G.P.	0	0	0	0	0	0	0	0	0	0	0	0	0	0	0
RANINAGAR-II BLOCK TOT :	300	256	556	496	536	1,032	1,588	3	4	7	5	8	13	20	1,830

Reference Date : 15.10.2007

MURSHIDABAD DISTRICT

GOAT

NAME OF THE GRAM PANCHAYAT	BENGAL BREED INDIGENOUS GOAT (BLACK, WHITE, BROWN ETC.)							JAMUNAPARI BREED INDIGENOUS GOAT						
	MALE			FEMALE			Total Bengal Breed Indigenous Goat (253+256)	MALE			FEMALE			Total Jamunapari Breed Indigenous Goat (260+263)
	Under 1 year	1 year & above	Total Male (251+252)	Under 1 year	1 year & above	Total Female (254+255)		Under 1 year	1 year & above	Total Male (258+259)	Under 1 year	1 year & above	Total Female (261+262)	
1	251	252	253	254	255	256	257	258	259	260	261	262	263	264
RANINAGAR-II BLOCK														
KALINAGAR-I G.P.	2444	2739	5183	2943	4700	7643	12826	0	0	0	0	0	0	0
KALINAGAR-II G.P.	629	1031	1660	1568	3643	5211	6871	0	0	0	0	0	0	0
KATLAMARI-I G.P.	1039	89	1128	2011	1476	3487	4615	0	0	0	0	0	0	0
KATLAMARI-II G.P.	716	1367	2083	2941	3027	5968	8051	0	0	0	0	0	0	0
MALIBARI-I G.P.	1198	1408	2606	1081	2493	3574	6180	0	0	0	0	0	0	0
MALIBARI-II G.P.	2670	2517	5187	3129	5638	8767	13954	0	0	0	0	0	0	0
RAJAPUR G.P.	1073	527	1600	1501	2631	4132	5732	0	0	0	0	0	0	0
RANINAGAR-I G.P.	1910	1938	3848	2563	3951	6514	10362	0	0	0	0	0	0	0
RANINAGAR-II G.P.	1260	623	1883	1603	2304	3907	5790	3	1	4	3	6	9	13
RANINAGAR-II BLOCK TOT :	12,939	12,239	25,178	19,340	29,863	49,203	74,381	3	1	4	3	6	9	13

18th ALL INDIA LIVESTOCK CENSUS, AGRICULTURE IMPLEMENTS AND MACHINERY, FISHERY STATISTICS, WEST BENGAL

Reference Date : 15.10.2007

MURSHIDABAD DISTRICT

GOAT AND HORSE

NAME OF THE GRAM PANCHAYAT	OTHER BREED INDIGENOUS GOAT (SIROHI, BARBARI, JHAKRANA ETC.)							Total Goat (257+264 +271)	MALE				FEMALE			Total Horse (276+279)
	MALE			FEMALE			Total Other Breed Indigenous Goat (267+270)		Under 3 years	3 years & above		Total Male (273+274 +275)	Under 3 years	3 years & above	Total Female (277+278)	
	Under 1 year	1 year & above	Total Male (265+266)	Under 1 year	1 year & above	Total Female (268+269)				Used for Cart	Used for Sports					
1	265	266	267	268	269	270	271	272	273	274	275	276	277	278	279	280
RANINAGAR-II BLOCK																
KALINAGAR-I G.P.	0	0	0	0	0	0	0	12826	0	6	0	6	0	1	1	7
KALINAGAR-II G.P.	0	0	0	0	0	0	0	6871	0	0	0	0	0	0	0	0
KATLAMARI-I G.P.	0	0	0	0	0	0	0	4615	0	0	0	0	0	0	0	0
KATLAMARI-II G.P.	0	0	0	0	0	0	0	8051	0	2	0	2	0	1	1	3
MALIBARI-I G.P.	0	0	0	0	0	0	0	6180	0	6	0	6	0	1	1	7
MALIBARI-II G.P.	0	0	0	0	0	0	0	13954	0	0	0	0	0	0	0	0
RAJAPUR G.P.	0	0	0	0	0	0	0	5732	0	0	0	0	0	0	0	0
RANINAGAR-I G.P.	0	0	0	0	0	0	0	10362	0	0	0	0	0	0	0	0
RANINAGAR-II G.P.	7	5	12	7	21	28	40	5843	0	1	0	1	0	1	1	2
RANINAGAR-II BLOCK TOT :	7	5	12	7	21	28	40	74,434	0	15	0	15	0	4	4	19

18th ALL INDIA LIVESTOCK CENSUS, AGRICULTURE IMPLEMENTS AND MACHINERY, FISHERY STATISTICS, WEST BENGAL

Reference Date : 15.10.2007

MURSHIDABAD DISTRICT

PONNY, MULE, DONKEY AND CAMEL

NAME OF THE GRAM PANCHAYAT	MALE				FEMALE			Total Ponny (284+ 287)	MULE			DONKEY			CAMEL		
	Under 3 years	3 years & above		Total Male (281+ 282 +283)	Under 3 years	3 years & above	Total Female (285+ 286)		Under 3 years	3 years & above	Total Mule (289+ 290)	Under 3 years	3 years & above	Total Donkey (292+ 293)	Under 3 years	3 years & above	Total Camel (295+ 296)
		Used for Cart	Used for Sports														
1	281	282	283	284	285	286	287	288	289	290	291	292	293	294	295	296	297
RANINAGAR-II BLOCK																	
KALINAGAR-I G.P.	0	0	0	0	0	0	0	0	0	0	0	0	0	0	0	0	0
KALINAGAR-II G.P.	0	1	0	1	0	0	0	1	0	0	0	0	0	0	0	0	0
KATLAMARI-I G.P.	0	1	0	1	0	2	2	3	0	0	0	0	0	0	0	0	0
KATLAMARI-II G.P.	0	0	0	0	0	0	0	0	0	0	0	0	0	0	0	0	0
MALIBARI-I G.P.	0	2	0	2	0	0	0	2	0	0	0	0	0	0	0	0	0
MALIBARI-II G.P.	0	3	0	3	0	0	0	3	0	0	0	0	0	0	0	0	0
RAJAPUR G.P.	0	0	0	0	0	0	0	0	0	0	0	0	0	0	0	0	0
RANINAGAR-I G.P.	0	0	0	0	0	0	0	0	0	0	0	0	0	0	0	0	0
RANINAGAR-II G.P.	0	0	0	0	0	0	0	0	0	0	0	0	0	0	0	0	0
RANINAGAR-II BLOCK TOT :	0	7	0	7	0	2	2	9	0	0	0	0	0	0	0	0	0

18th ALL INDIA LIVESTOCK CENSUS, AGRICULTURE IMPLEMENTS AND MACHINERY, FISHERY STATISTICS, WEST BENGAL

Reference Date : 15.10.2007

MURSHIDABAD DISTRICT

PIG

NAME OF THE GRAM PANCHAYAT	CROSS-BRED PIG							GHOONGRU BREED INDIGENOUS PIG						
	MALE			FEMALE			Total Cross-bred Pig (300+303)	MALE			FEMALE			Total Ghoongru Breed Indigenous Pig (307+310)
	Below 6 months	6 months & above	Total Male (298+299)	Below 6 months	6 months & above	Total Female (301+302)		Below 6 months	6 months & above	Total Male (305+306)	Below 6 months	6 months & above	Total Female (308+309)	
1	298	299	300	301	302	303	304	305	306	307	308	309	310	311
RANINAGAR-II BLOCK														
KALINAGAR-I G.P.	0	0	0	0	0	0	0	0	0	0	0	0	0	0
KALINAGAR-II G.P.	0	0	0	0	0	0	0	0	0	0	0	0	0	0
KATLAMARI-I G.P.	0	0	0	0	0	0	0	0	0	0	0	0	0	0
KATLAMARI-II G.P.	0	0	0	0	0	0	0	0	0	0	0	0	0	0
MALIBARI-I G.P.	0	0	0	0	0	0	0	0	0	0	0	0	0	0
MALIBARI-II G.P.	0	0	0	0	0	0	0	0	0	0	0	0	0	0
RAJAPUR G.P.	0	0	0	0	0	0	0	0	0	0	0	0	0	0
RANINAGAR-I G.P.	0	0	0	0	0	0	0	1	3	4	0	8	8	12
RANINAGAR-II G.P.	1	4	5	1	0	1	6	0	8	8	1	0	1	9
RANINAGAR-II BLOCK TOT :	1	4	5	1	0	1	6	1	11	12	1	8	9	21

Reference Date : 15.10.2007

MURSHIDABAD DISTRICT

PIG, DOG AND RABBIT

NAME OF THE GRAM PANCHAYAT	OTHER INDIGENOUS PIG							Total Pig (304+ 311+ 318)	PET DOG			OTHER (STREET) DOG			Total Dog (322+ 325)	RABBIT		
	MALE			FEMALE			Total Other Indi-genous Pig (314+ 317)		Male	Female	Total Pet Dog (320+ 321)	Male	Female	Total Other Dog (323+ 324)		Male	Female	Total Rabbit (327+ 328)
	Below 6 months	6 months & above	Total Male (312+ 313)	Below 6 months	6 months & above	Total Female (315+ 316)												
1	312	313	314	315	316	317	318	319	320	321	322	323	324	325	326	327	328	329
RANINAGAR-II BLOCK																		
KALINAGAR-I G.P.	0	0	0	0	0	0	0	0	112	17	129	198	317	515	644	0	0	0
KALINAGAR-II G.P.	0	0	0	0	0	0	0	0	0	0	0	105	68	173	173	0	0	0
KATLAMARI-I G.P.	0	0	0	0	0	0	0	0	37	26	63	46	29	75	138	0	0	0
KATLAMARI-II G.P.	0	0	0	0	0	0	0	0	2	0	2	266	280	546	548	0	0	0
MALIBARI-I G.P.	0	0	0	0	0	0	0	0	0	0	0	243	294	537	537	0	0	0
MALIBARI-II G.P.	0	0	0	0	0	0	0	0	4	25	29	119	151	270	299	0	0	0
RAJAPUR G.P.	0	0	0	0	0	0	0	0	0	0	0	75	81	156	156	0	0	0
RANINAGAR-I G.P.	2	4	6	16	16	32	38	50	0	0	0	111	137	248	248	0	0	0
RANINAGAR-II G.P.	2	0	2	3	2	5	7	22	1	1	2	100	106	206	208	1	2	3
RANINAGAR-II BLOCK TOT :	4	4	8	19	18	37	45	72	156	69	225	1,263	1,463	2,726	2,951	1	2	3

18th ALL INDIA LIVESTOCK CENSUS, AGRICULTURE IMPLEMENTS AND MACHINERY, FISHERY STATISTICS, WEST BENGAL

Reference Date : 15.10.2007

MURSHIDABAD DISTRICT

FOWL (COCK, HEN, CHICKEN)

NAME OF THE GRAM PANCHAYAT	FOWL (COCK, HEN, CHICKEN) (MALE+FEMALE)															
	COCK (5 months & above)					HEN (5 months & above)					DESHI CHICKEN (Below 5 months)					
	Deshi Aseel	Deshi Others	Improved White	Improved Coloured	Total Cock (330+331+332+333)	Deshi Aseel	Deshi Others	Improved White	Improved Coloured	Total Hen (335+336+337+338)	Aseel for Egg	Other for Egg	Total (340+341)	Aseel for Meat	Other for Meat	Total Deshi Chicken (343+344)
1	330	331	332	333	334	335	336	337	338	339	340	341	342	343	344	345
RANINAGAR-II BLOCK																
KALINAGAR-I G.P.	0	6759	0	0	6759	0	11572	0	0	11572	0	510	510	0	267	267
KALINAGAR-II G.P.	0	691	0	0	691	0	5359	0	0	5359	0	398	398	0	141	141
KATLAMARI-I G.P.	0	1969	0	0	1969	0	5949	0	0	5949	0	0	0	0	0	0
KATLAMARI-II G.P.	0	1984	0	0	1984	0	12939	0	0	12939	0	4133	4133	0	2249	2249
MALIBARI-I G.P.	0	2387	0	0	2387	0	3385	0	0	3385	0	121	121	0	196	196
MALIBARI-II G.P.	0	2693	10	70	2773	0	4704	6	125	4835	0	0	0	0	0	0
RAJAPUR G.P.	0	482	0	3	485	0	5118	272	101	5491	0	2181	2181	0	0	0
RANINAGAR-I G.P.	0	1890	0	0	1890	0	2380	0	0	2380	0	2690	2690	0	2988	2988
RANINAGAR-II G.P.	0	1704	1	0	1705	0	8652	5	2	8659	0	8177	8177	3	213	216
RANINAGAR-II BLOCK TOT :	0	20,559	11	73	20,643	0	60,058	283	228	60,569	0	18,210	18,210	3	6,054	6,057

18th ALL INDIA LIVESTOCK CENSUS, AGRICULTURE IMPLEMENTS AND MACHINERY, FISHERY STATISTICS, WEST BENGAL

Reference Date : 15.10.2007

MURSHIDABAD DISTRICT

FOWL (COCK, HEN, CHICKEN) AND DRAKE, DUCK

NAME OF THE GRAM PANCHAYAT	FOWL (COCK, HEN, CHICKEN) (MALE+FEMALE)							DRAKE, DUCK (MALE+FEMALE)					
	IMPROVED CHICKEN (Below 5 months)						Total Fowl (334+339+342+345+348+351)	Drake (6 months & above)			Duck (6 months & above)		
	White for Egg	Coloured for Egg	Total (346+347)	White for Meat	Coloured for Meat	Total Improved Chicken (349+350)		Deshi	Improved	Total Drake (353+354)	Deshi	Improved	Total Duck (356+357)
1	346	347	348	349	350	351	352	353	354	355	356	357	358
RANINAGAR-II BLOCK													
KALINAGAR-I G.P.	0	0	0	0	0	0	19108	547	0	547	1095	0	1095
KALINAGAR-II G.P.	0	0	0	0	0	0	6589	22	0	22	38	0	38
KATLAMARI-I G.P.	0	0	0	0	0	0	7918	576	0	576	1478	0	1478
KATLAMARI-II G.P.	0	0	0	350	0	350	21655	183	0	183	794	0	794
MALIBARI-I G.P.	0	0	0	0	0	0	6089	146	0	146	395	0	395
MALIBARI-II G.P.	0	0	0	0	0	0	7608	204	33	237	439	88	527
RAJAPUR G.P.	0	0	0	300	0	300	8457	105	3	108	428	1	429
RANINAGAR-I G.P.	0	0	0	350	350	700	10648	25	8	33	48	12	60
RANINAGAR-II G.P.	0	0	0	0	0	0	18757	235	2	237	930	14	944
RANINAGAR-II BLOCK TOT :	0	0	0	1,000	350	1,350	106,829	2,043	46	2,089	5,645	115	5,760

18th ALL INDIA LIVESTOCK CENSUS, AGRICULTURE IMPLEMENTS AND MACHINERY, FISHERY STATISTICS, WEST BENGAL

Reference Date : 15.10.2007

MURSHIDABAD DISTRICT

DUCK, TURKEY

NAME OF THE GRAM PANCHAYAT	DUCKLING (MALE+FEMALE)							TURKEY			Quail	Other Poultry Birds	Total Poultry Birds (352+365+368+369+370)
	DUCKLING (Belows 6 month)						Total Duck (355+358+361+364)	Male	Female	Total Turkey (366+367)			
	Deshi for Egg	Deshi for Meat	Total Deshi Duckling (359+360)	Improved for Egg	Improved for Meat	Total Improved Duckling (362+363)							
1	359	360	361	362	363	364	365	366	367	368	369	370	371
RAMNAGAR-II BLOCK													
KALINAGAR-I G.P.	0	0	0	0	0	0	1642	0	0	0	0	0	20750
KALINAGAR-II G.P.	0	0	0	0	0	0	60	0	0	0	0	0	6649
KATLAMARI-I G.P.	0	0	0	0	0	0	2054	0	0	0	0	0	9972
KATLAMARI-II G.P.	0	0	0	0	0	0	977	0	0	0	0	0	22632
MALIBARI-I G.P.	90	30	120	0	0	0	661	0	0	0	0	0	6750
MALIBARI-II G.P.	0	0	0	0	0	0	764	0	0	0	0	0	8372
RAJAPUR G.P.	28	0	28	0	0	0	565	0	0	0	0	0	9022
RANINAGAR-I G.P.	9	7	16	2	0	2	111	0	0	0	0	0	10759
RANINAGAR-II G.P.	0	0	0	0	0	0	1181	0	0	0	0	0	19938
RANINAGAR-II BLOCK TOT :	127	37	164	2	0	2	8,015	0	0	0	0	0	114,844

Reference Date : 15.10.2007

MURSHIDABAD DISTRICT

AGRICULTURAL IMPLEMENTS AND MACHINERY

NAME OF THE GRAM PANCHAYAT	ANIMAL OPERATED IMPLEMENTS														
	No. of Wooden Plough					No. of Steel Plough					No. of Cultivator				
	Utilised more than 100 days/ year	Utilised between 50 to 100 days/ year	Utilised less than 50 days/ year	Not Utilised	Total (372+373+ 374+375)	Utilised more than 100 days/ year	Utilised between 50 to 100 days/ year	Utilised less than 50 days/ year	Not Utilised	Total (377+378+ 379+380)	Utilised more than 100 days/ year	Utilised between 50 to 100 days/ year	Utilised less than 50 days/ year	Not Utilised	Total (382+383+ 384+385)
1	372	373	374	375	376	377	378	379	380	381	382	383	384	385	386
RANINAGAR-II BLOCK															
KALINAGAR-I G.P.	61	292	192	0	545	0	0	0	0	0	0	0	0	0	0
KALINAGAR-II G.P.	379	0	0	0	379	0	0	0	0	0	0	0	0	0	0
KATLAMARI-I G.P.	211	18	0	0	229	0	0	0	0	0	0	0	0	0	0
KATLAMARI-II G.P.	0	444	0	0	444	0	0	0	0	0	0	0	0	0	0
MALIBARI-I G.P.	84	260	0	0	344	0	0	0	0	0	0	0	0	0	0
MALIBARI-II G.P.	178	158	2	1	339	0	0	0	0	0	0	0	0	0	0
RAJAPUR G.P.	44	233	29	15	321	0	0	0	0	0	0	0	0	0	0
RANINAGAR-I G.P.	15	624	191	29	859	0	0	0	0	0	0	0	0	0	0
RANINAGAR-II G.P.	0	347	62	0	409	0	0	0	0	0	0	0	0	0	0
RANINAGAR-II BLOCK TOT :	972	2,376	476	45	3,869	0	0	0	0	0	0	0	0	0	0

18th ALL INDIA LIVESTOCK CENSUS, AGRICULTURE IMPLEMENTS AND MACHINERY, FISHERY STATISTICS, WEST BENGAL

Reference Date : 15.10.2007

MURSHIDABAD DISTRICT

AGRICULTURAL IMPLEMENTS AND MACHINERY

NAME OF THE GRAM PANCHAYAT	ANIMAL OPERATED IMPLEMENTS														
	No. of Disc Harrow					No. of Seed-cum-Fertiliser Drill					No. of Leveller				
	Utilised more than 100 days/ year	Utilised between 50 to 100 days/ year	Utilised less than 50 days/ year	Not Utilised	Total (387+388+ 389+390)	Utilised more than 100 days/ year	Utilised between 50 to 100 days/ year	Utilised less than 50 days/ year	Not Utilised	Total (392+393+ 394+395)	Utilised more than 100 days/ year	Utilised between 50 to 100 days/ year	Utilised less than 50 days/ year	Not Utilised	Total (397+398+ 399+400)
1	387	388	389	390	391	392	393	394	395	396	397	398	399	400	401
RANINAGAR-II BLOCK															
KALINAGAR-I G.P.	0	0	0	0	0	0	0	0	0	0	59	275	191	0	525
KALINAGAR-II G.P.	0	0	0	0	0	0	0	0	0	0	379	0	0	0	379
KATLAMARI-I G.P.	0	0	0	0	0	0	0	0	0	0	214	33	0	0	247
KATLAMARI-II G.P.	0	0	0	0	0	0	0	0	0	0	0	444	0	0	444
MALIBARI-I G.P.	0	0	0	0	0	0	0	0	0	0	89	253	0	0	342
MALIBARI-II G.P.	0	0	0	0	0	0	0	0	0	0	147	186	2	0	335
RAJAPUR G.P.	0	0	0	0	0	0	0	0	0	0	42	235	29	15	321
RANINAGAR-I G.P.	3	8	0	0	11	0	0	0	0	0	13	654	197	21	885
RANINAGAR-II G.P.	1	3	3	0	7	0	0	0	0	0	0	345	65	0	410
RANINAGAR-II BLOCK TOT :	4	11	3	0	18	0	0	0	0	0	943	2,425	484	36	3,888

Reference Date : 15.10.2007

MURSHIDABAD DISTRICT

AGRICULTURAL IMPLEMENTS AND MACHINERY

NAME OF THE GRAM PANCHAYAT	ANIMAL OPERATED IMPLEMENTS														
	No. of Wet Land Puddler					No. of Sugarcane Crusher					No. of Animal Cart				
	Utilised more than 100 days/ year	Utilised between 50 to 100 days/ year	Utilised less than 50 days/ year	Not Utilised	Total (402+403+ 404+405)	Utilised more than 100 days/ year	Utilised between 50 to 100 days/ year	Utilised less than 50 days/ year	Not Utilised	Total (407+408+ 409+410)	Utilised more than 100 days/ year	Utilised between 50 to 100 days/ year	Utilised less than 50 days/ year	Not Utilised	Total (412+413+ 414+415)
1	402	403	404	405	406	407	408	409	410	411	412	413	414	415	416
RANINAGAR-II BLOCK															
KALINAGAR-I G.P.	53	253	25	0	331	0	0	0	0	0	59	259	180	0	498
KALINAGAR-II G.P.	0	0	0	0	0	0	0	0	0	0	307	0	0	0	307
KATLAMARI-I G.P.	0	0	0	0	0	0	0	0	0	0	140	65	29	0	234
KATLAMARI-II G.P.	0	0	0	0	0	0	0	0	0	0	0	353	0	0	353
MALIBARI-I G.P.	0	0	0	0	0	0	0	0	0	0	39	219	1	0	259
MALIBARI-II G.P.	0	0	0	0	0	0	0	0	0	0	73	180	58	0	311
RAJAPUR G.P.	0	0	0	0	0	0	0	0	0	0	2	42	66	14	124
RANINAGAR-I G.P.	0	0	3	0	3	0	0	0	0	0	0	102	737	20	859
RANINAGAR-II G.P.	0	0	0	0	0	0	0	3	0	3	2	9	292	0	303
RANINAGAR-II BLOCK TOT :	53	253	28	0	334	0	0	3	0	3	622	1,229	1,363	34	3,248

Reference Date : 15.10.2007

MURSHIDABAD DISTRICT

AGRICULTURAL IMPLEMENTS AND MACHINERY

NAME OF THE GRAM PANCHAYAT	ANIMAL OPERATED IMPLEMENTS										EQUIPMENT FOR LIVESTOCK AND POULTRY							
	No. of Ghanis					No. of Water Lifting Devices					Incubators/ Breeders	Milking Machine	Baler	Hay Harvest Machine		Chaff Cutter		
	Utilised more than 100 days/ year	Utilised between 50 to 100 days/ year	Utilised less than 50 days/ year	Not Utilised	Total (417+ 418+ 419+ 420)	Utilised more than 100 days/ year	Utilised between 50 to 100 days/ year	Utilised less than 50 days/ year	Not Utilised	Total (422+ 423+ 424+ 425)				Straw Reaper	Forage Harvester	Manually Operated	Animal Operated	Power Operated
1	417	418	419	420	421	422	423	424	425	426	427	428	429	430	431	432	433	434
RANINAGAR-II BLOCK																		
KALINAGAR-I G.P.	0	0	0	0	0	0	0	0	0	0	0	0	0	0	0	250	0	0
KALINAGAR-II G.P.	0	0	0	0	0	0	0	0	0	0	0	0	0	0	0	0	0	0
KATLAMARI-I G.P.	0	0	0	0	0	1	0	0	0	1	0	0	0	0	0	0	0	0
KATLAMARI-II G.P.	0	0	0	0	0	0	0	0	0	0	0	0	0	0	0	4	0	0
MALIBARI-I G.P.	0	0	0	0	0	0	0	0	0	0	0	0	0	0	0	13	0	0
MALIBARI-II G.P.	0	0	0	0	0	0	0	0	0	0	0	0	0	0	0	0	0	0
RAJAPUR G.P.	0	0	0	0	0	0	0	0	0	0	0	0	0	0	0	3	0	1
RANINAGAR-I G.P.	0	0	0	0	0	0	0	0	0	0	0	0	0	0	0	48	0	0
RANINAGAR-II G.P.	0	0	0	0	0	0	0	0	0	0	0	0	10	50	11	13	0	0
RANINAGAR-II BLOCK TOT :	0	0	0	0	0	1	0	0	0	1	0	0	10	50	11	331	0	1

Reference Date : 15.10.2007

MURSHIDABAD DISTRICT

FISHERY STATISTICS

NAME OF THE GRAM PANCHAYAT	No. of Household engaged in Fishing Activity						No. of Members in the Fishery Household				No. of members Engaged in actual operation of fishing activity			
	Nature of Fishing Activity		Type of Fishing Activity								Full Time		Part Time	
	Inland	Marine	Mainly Fish Capture	Mainly Seed Culture	Allied e.g. Pealing, Marketing, Processing etc.	Others	Male	Female	Children	Total (441+ 442+ 443)	Male	Female	Male	Female
1	435	436	437	438	439	440	441	442	443	444	445	446	447	448
RANINAGAR-II BLOCK														
KALINAGAR-I G.P.	0	0	0	0	0	0	0	0	0	0	0	0	0	0
KALINAGAR-II G.P.	0	0	0	0	0	0	0	0	0	0	0	0	0	0
KATLAMARI-I G.P.	16	0	4	0	0	0	92	92	187	371	4	0	18	0
KATLAMARI-II G.P.	108	0	108	0	70	0	228	237	292	757	153	0	0	0
MALIBARI-I G.P.	0	0	0	0	0	0	0	0	0	0	0	0	0	0
MALIBARI-II G.P.	0	0	0	0	0	0	0	0	0	0	0	0	0	0
RAJAPUR G.P.	62	0	52	3	0	6	112	102	84	298	54	0	16	0
RANINAGAR-I G.P.	0	0	0	0	0	0	0	0	0	0	0	0	0	0
RANINAGAR-II G.P.	0	0	0	0	0	0	0	0	0	0	0	0	0	0
RANINAGAR-II BLOCK TOT :	186	0	164	3	70	6	432	431	563	1,426	211	0	34	0

Reference Date : 15.10.2007

MURSHIDABAD DISTRICT

FISHERY STATISTICS

NAME OF THE GRAM PANCHAYAT	No. of members Engaged in other occupation of fishing activities										No. of Household of main source of waterbody in which fishing done				
	Marketing of Fish		Repairing / Mending of Nets		Fish Hatchery		Ornamental Fishing		Others		Aquaculture ponds and tank	Brackish water impounds	Water logged areas	Large irrigation tanks	Reservoirs & check dams
	Male	Female	Male	Female	Male	Female	Male	Female	Male	Female					
1	449	450	451	452	453	454	455	456	457	458	459	460	461	462	463
RANINAGAR-II BLOCK															
KALINAGAR-I G.P.	0	0	0	0	0	0	0	0	0	0	0	0	0	0	0
KALINAGAR-II G.P.	0	0	0	0	0	0	0	0	0	0	0	0	0	0	0
KATLAMARI-I G.P.	47	0	12	6	0	0	0	0	0	0	0	0	0	0	0
KATLAMARI-II G.P.	62	39	129	103	0	0	0	0	0	0	0	0	0	0	0
MALIBARI-I G.P.	0	0	0	0	0	0	0	0	0	0	0	0	0	0	0
MALIBARI-II G.P.	0	0	0	0	0	0	0	0	0	0	0	0	0	0	0
RAJAPUR G.P.	7	0	0	0	0	0	0	0	0	0	0	0	0	0	0
RANINAGAR-I G.P.	0	0	0	0	0	0	0	0	0	0	0	0	0	0	0
RANINAGAR-II G.P.	0	0	0	0	0	0	0	0	0	0	0	0	0	0	0
RANINAGAR-II BLOCK TOT :	116	39	141	109	0	0	0	0	0	0	0	0	0	0	0

Reference Date : 15.10.2007

MURSHIDABAD DISTRICT

FISHERY STATISTICS

NAME OF THE GRAM PANCHAYAT	No. of Household of main source of waterbody in which fishing done												
				Typewise		Locationwise			Ownershipwise				
	Rivers	Lakes/ oxbow lakes/ meanders channels/ scars	Marine resources i.e. sea	Perrenial waterbody	Seasonal waterbody	Located within the Mouza/Ward	At distance less than 5 Km.	At distance more than 5 Km.	Owned by fisherman household	Owned by Gram Panchayat	Owned by the Govt.	Owned by cooperative society	Owned by other individuals
1	464	465	466	467	468	469	470	471	472	473	474	475	476
RANINAGAR-II BLOCK													
KALINAGAR-I G.P.	0	0	0	0	0	0	0	0	0	0	0	0	0
KALINAGAR-II G.P.	0	0	0	0	0	0	0	0	0	0	0	0	0
KATLAMARI-I G.P.	21	0	0	0	0	16	0	0	0	0	16	0	0
KATLAMARI-II G.P.	101	0	0	108	0	0	13	95	0	0	0	0	108
MALIBARI-I G.P.	0	0	0	0	0	0	0	0	0	0	0	0	0
MALIBARI-II G.P.	0	0	0	0	0	0	0	0	0	0	0	0	0
RAJAPUR G.P.	60	2	0	54	10	13	15	35	62	2	0	0	0
RANINAGAR-I G.P.	0	0	0	0	0	0	0	0	0	0	0	0	0
RANINAGAR-II G.P.	0	0	0	0	0	0	0	0	0	0	0	0	0
RANINAGAR-II BLOCK TOT :	182	2	0	162	10	29	28	130	62	2	16	0	108

18th ALL INDIA LIVESTOCK CENSUS, AGRICULTURE IMPLEMENTS AND MACHINERY, FISHERY STATISTICS, WEST BENGAL

Reference Date : 15.10.2007

MURSHIDABAD DISTRICT

FISHERY STATISTICS AND FODDER AREA

NAME OF THE GRAM PANCHAYAT	No. Fishing Crafts		No. of Fishing Gears							Area under Fodder Crops (Cottah)		
	Moto-rised	Non-moto-rised	Drag Nets	Hook & Lines	Cast Nets	Gill Nets	Set barriers	Trawl Nets	Others	Kharif	Rabi	Total (486+487)
1	477	478	479	480	481	482	483	484	485	486	487	488
RANINAGAR-II BLOCK												
KALINAGAR-I G.P.	0	0	0	0	0	0	0	0	0	581	761	1342
KALINAGAR-II G.P.	0	0	0	0	0	0	0	0	0	209	486	695
KATLAMARI-I G.P.	0	17	0	0	8	459	0	0	0	340	120	460
KATLAMARI-II G.P.	0	2	3	2	59	1910	12	8	274	443	370	813
MALIBARI-I G.P.	0	0	0	0	0	0	0	0	0	990	1004	1994
MALIBARI-II G.P.	0	0	0	0	0	0	0	0	0	277	609	886
RAJAPUR G.P.	3	25	5	0	50	179	10	10	502	618	258	876
RANINAGAR-I G.P.	0	0	0	0	0	0	0	0	0	1128	3491	4619
RANINAGAR-II G.P.	0	0	0	0	0	0	0	0	0	605	875	1480
RANINAGAR-II BLOCK TOT :	3	44	8	2	117	2,548	22	18	776	5,191	7,974	13,165

MURSHIDABAD DISTRICT

JERSEY / HOLSTEIN / OTHER CROSS-BRED / INDIGENOUS CATTLE / BUFFALO

NAME OF THE MOUZA (J.L. No.)	Female Jersey Cross-bred (Over 2½ year)			Total Jersey Cross-bred Cattle	Female Holstein Cross-bred (Over 2½ year)			Total Holstein Cross-bred Cattle	Female Other Cross-bred (Over 2½ year)			Total Other Cross-bred Cattle	Total Cross-bred Cattle	Female Indigenous Cattle (Over 3 year)			Total Bengal/ Non-des. Indige-nous Cattle	Total Indige-nous Cattle	Female Buffalo (Over 3 year)			Total Buffalo
	In milk	Dry	Not yet calved		In milk	Dry	Not yet calved		In milk	Dry	Not yet calved			In milk	Dry	Not yet calved			In milk	Dry	Not yet calved	
	1	2	3	4	5	6	7	8	9	10	11	12	13	14	15	16	17	18	19	20	21	22
RANINAGAR-II BLOCK : DOMKAL SUBDIVISION																						
KALINAGAR-I GRAM PANCHAYAT																						
MAJHARDIAR (000)	227	10	0	491	0	0	0	0	0	0	0	0	491	398	982	0	3550	3550	0	0	0	52
PASCHIM CHAR MAJHARDIAR (101)	60	2	0	125	0	0	0	0	0	0	0	0	125	163	337	3	1504	1504	0	0	0	66
RAMNAGAR CHHOEMKANUN (P) (079)	51	22	0	130	0	0	0	0	0	0	0	0	130	104	31	0	418	418	0	0	0	88
RAMNAGAR DOEMKANUN (P) (078)	65	30	0	184	0	0	0	0	0	0	0	0	184	183	56	1	903	903	0	0	0	14
RAMNAGAR KHASTALUK (086)	33	13	0	94	0	0	0	0	0	0	0	0	94	139	87	1	814	814	0	0	0	8
KALINAGAR-I G.P. TOTAL :	436	77	0	1024	0	0	0	0	0	0	0	0	1024	987	1493	5	7189	7189	0	0	0	228
KALINAGAR-II GRAM PANCHAYAT																						
KHASTALUK (075)	29	7	0	73	0	0	0	0	0	0	0	0	73	5	16	2	95	95	0	0	0	2
KOMNAGAR (071)	4	4	1	21	0	0	0	0	0	0	0	0	21	7	88	15	434	434	0	0	0	0
KRISHNANAGAR (000)	15	7	2	44	0	0	0	0	0	0	0	0	44	13	16	1	184	184	0	0	0	14
RAMNAGAR CHHOEMKANUN (P) (079)	17	11	2	71	0	0	0	0	0	0	0	0	71	35	144	30	846	846	0	0	0	12
RAMNAGAR DOEMKANUN (P) (078)	139	59	6	434	0	0	0	0	0	0	0	0	434	44	77	7	790	790	0	0	0	2
SITANAGAR CHAINPARA (072)	13	18	1	64	0	0	0	0	0	0	0	0	64	3	43	10	222	222	0	0	0	0
TEJSINGPUR (P) (074)	2	2	9	22	0	0	0	0	0	0	0	0	22	1	21	3	108	108	0	0	0	0
KALINAGAR-II G.P. TOTAL :	219	108	21	729	0	0	0	0	0	0	0	0	729	108	405	68	2679	2679	0	0	0	30
KATLAMARI-I GRAM PANCHAYAT																						
KATLAMARI (P) (009)	118	36	0	368	0	0	0	0	0	0	0	0	368	449	485	6	3578	3578	12	4	0	154
SARANDAJPUR (P) (096)	0	0	0	1	0	0	0	0	0	0	0	0	1	16	9	0	70	70	0	0	0	3
KATLAMARI-I G.P. TOTAL :	118	36	0	369	0	0	0	0	0	0	0	0	369	465	494	6	3648	3648	12	4	0	157
KATLAMARI-II GRAM PANCHAYAT																						
KATLAMARI (P) (009)	166	96	0	524	0	2	0	4	0	0	0	0	528	804	736	0	4078	4103	28	10	0	265
NABIPUR (090)	81	71	0	325	0	0	0	0	0	0	0	0	325	289	340	0	2517	2530	0	0	0	293
SARANDAJPUR (P) (096)	0	0	0	0	0	0	0	0	0	0	0	0	0	0	1	0	6	6	0	0	0	0
KATLAMARI-II G.P. TOTAL :	247	167	0	849	0	2	0	4	0	0	0	0	853	1093	1077	0	6601	6639	28	10	0	558
MALIBARI-I GRAM PANCHAYAT																						
BANSGARA (087)	0	1	1	2	0	0	0	0	0	0	0	0	2	43	68	53	503	503	0	0	0	16
BRINDABANPUR (011)	17	5	9	55	0	0	0	0	0	0	0	0	55	121	142	103	1152	1154	0	0	0	24
CHAR BANSGARA (100)	0	0	0	0	0	0	0	0	0	0	0	0	0	42	45	37	585	585	0	0	0	8
MALIBARI (P) (013)	44	18	21	146	0	0	0	0	0	0	0	0	146	116	92	95	808	910	0	0	0	22
MRIDADPUR (014)	18	6	0	49	0	0	0	0	0	0	0	0	49	51	62	61	529	536	0	0	0	14
RADHAKRISHNAPUR (010)	1	0	2	4	0	0	0	0	0	0	0	0	4	21	25	25	249	249	0	0	0	4
RAMNAGAR DOEMKANUN (P) (078)	2	1	0	6	0	0	0	0	0	0	0	0	6	9	10	7	82	84	0	0	0	0
MALIBARI-I G.P. TOTAL :	82	31	33	262	0	0	0	0	0	0	0	0	262	403	444	381	3908	4021	0	0	0	88

(P) - Part Mouza i.e., Mouza appears in more than one Gram Panchayat

MURSHIDABAD DISTRICT

JERSEY / HOLSTEIN / OTHER CROSS-BRED / INDIGENOUS CATTLE / BUFFALO

NAME OF THE MOUZA (J.L. No.)	Female Jersey Cross-bred (Over 2½ year)			Total Jersey Cross-bred Cattle	Female Holstein Cross-bred (Over 2½ year)			Total Holstein Cross-bred Cattle	Female Other Cross-bred (Over 2½ year)			Total Other Cross-bred Cattle	Total Cross-bred Cattle	Female Indigenous Cattle (Over 3 year)			Total Bengal/ Non-des. Indigenous Cattle	Total Indigenous Cattle	Female Buffalo (Over 3 year)			Total Buffalo
	In milk	Dry	Not yet calved		In milk	Dry	Not yet calved		In milk	Dry	Not yet calved			In milk	Dry	Not yet calved			In milk	Dry	Not yet calved	
	1	2	3	4	5	6	7	8	9	10	11	12	13	14	15	16	17	18	19	20	21	22
RANINAGAR-II BLOCK : DOMKAL SUBDIVISION																						
MALIHATI-II GRAM PANCHAYAT																						
DILCHATRA (012)	80	7	1	265	0	0	0	0	0	0	0	0	265	149	116	45	1223	1223	0	0	0	16
BEARABASI (076)	2	1	0	9	0	0	0	0	0	0	0	2	11	7	2	0	56	56	0	0	0	7
KALYANPUR (077)	12	6	5	57	0	0	0	0	0	0	0	0	57	77	35	13	389	389	0	0	0	24
MALIHATI (P) (013)	93	25	2	331	0	0	0	0	0	0	0	0	331	226	160	51	1500	1500	0	0	0	12
TEJSINGPUR (P) (074)	85	27	18	298	0	0	0	0	0	0	0	0	298	191	70	25	1252	1252	0	0	0	4
MALIHATI-II G.P. TOTAL :	272	66	26	960	0	0	0	0	0	0	0	2	962	650	383	134	4420	4420	0	0	0	63
RAJAPUR GRAM PANCHAYAT																						
RAJANAGAR (091)	67	43	10	273	0	1	0	3	0	0	0	0	276	504	545	72	3725	3740	0	2	0	197
RAMCHANDRAPUR (092)	4	1	0	12	0	0	0	0	0	0	0	0	12	36	49	1	288	288	0	0	0	12
SIBNAGAR (093)	15	5	3	70	1	0	0	3	0	0	0	0	73	100	195	11	1024	1038	0	0	0	70
RAJAPUR G.P. TOTAL :	86	49	13	355	1	1	0	6	0	0	0	0	361	640	789	84	5037	5066	0	2	0	279
RANINAGAR-I GRAM PANCHAYAT																						
BABALTALI (P) (003)	46	1	0	111	0	0	0	0	0	0	0	0	111	442	28	0	2212	2212	0	0	0	46
DEPUTIPARA (002)	10	0	0	28	0	0	0	0	0	0	0	0	28	113	8	0	575	575	0	0	0	16
GODHAMPARA (001)	43	0	0	93	0	0	0	0	0	0	0	0	93	520	58	0	3144	3144	0	0	0	49
RANINAGAR-I G.P. TOTAL :	99	1	0	232	0	0	0	0	0	0	0	0	232	1075	94	0	5931	5931	0	0	0	111
RANINAGAR-II GRAM PANCHAYAT																						
BABALTALI (P) (003)	38	17	0	147	0	0	0	0	0	0	0	0	147	327	152	34	2369	2373	0	0	0	14
DILPACHAKOPRA (004)	20	6	0	59	0	0	0	0	0	0	0	0	59	123	63	6	700	700	0	0	0	14
JHAUBARIA (005)	8	6	0	33	0	0	0	0	0	0	0	0	33	123	48	9	662	662	0	5	0	28
RANINAGAR-II G.P. TOTAL :	66	29	0	239	0	0	0	0	0	0	0	0	239	573	263	49	3731	3735	0	5	0	56

(P) - Part Mouza i.e., Mouza appears in more than one Gram Panchayat

18th ALL INDIA LIVESTOCK CENSUS, AGRICULTURE IMPLEMENTS & MACHINERY, FISHERY STATISTICS, WEST BENGAL

Reference Date : 15.10.2007

MURSHIDABAD DISTRICT

SHEEP / GOAT / HORSE AND PONNY / PIG / DOG / FOWL / DUCK

NAME OF THE MOUZA (J.L. No.)	Total Sheep	Total Bengal Breed Goat	Total Other Breed Goat	Total Goat	Total Horse and Ponny	Total Pig	Total Dog	Hen (Female 5 month & above)		Improved Chicken for Meat (Broiler)	Fowl (Cock, Hen & Chicken)			Duck (Female 6 month & above)		Drake, Duck & Duckling			Turkey	Quail	Other Poultry Birds	Total Poultry Bird
								Deshi	Improved		Deshi	Improved	Total	Deshi	Improved	Deshi	Improved	Total				
	23	24	25	26	27	28	29	30	31	32	33	34	35	36	37	38	39	40	41	42	43	44
RANINAGAR-II BLOCK : DOMKAL SUBDIVISION																						
KALINAGAR-I GRAM PANCHAYAT																						
MAJHARDIAR (080)	0	4271	0	4271	0	0	227	3253	0	0	6275	0	6275	50	0	72	0	72	0	0	0	6347
PASCHIM CHAR MAJHARDIAR (181)	46	1242	0	1242	0	0	72	547	0	0	869	0	869	113	0	172	0	172	0	0	0	1041
RANINAGAR CHHOENKANUN (P) (079)	0	2216	0	2216	6	0	96	2238	0	0	3134	0	3134	67	0	88	0	88	0	0	0	3222
RANINAGAR DOEMKANUN (P) (078)	0	2643	0	2643	0	0	90	3382	0	0	4943	0	4943	698	0	1045	0	1045	0	0	0	5988
RANINAGAR KHASTALUK (086)	0	2454	0	2454	1	0	159	2152	0	0	3887	0	3887	167	0	265	0	265	0	0	0	4152
KALINAGAR-I G.P. TOTAL :	46	12826	0	12826	7	0	644	11572	0	0	19188	0	19188	1095	0	1642	0	1642	0	0	0	20730
KALINAGAR-II GRAM PANCHAYAT																						
KHASTALUK (075)	0	383	0	383	0	0	0	258	0	0	571	0	571	0	0	0	0	0	0	0	0	571
ROHNAGAR (071)	0	987	0	987	0	0	31	636	0	0	758	0	758	8	0	14	0	14	0	0	0	772
KRISHNANAGAR (080)	0	362	0	362	0	0	9	540	0	0	615	0	615	4	0	5	0	5	0	0	0	620
RANINAGAR CHHOENKANUN (P) (079)	0	1626	0	1626	1	0	46	1621	0	0	1913	0	1913	20	0	31	0	31	0	0	0	1944
RANINAGAR DOEMKANUN (P) (078)	0	2674	0	2674	0	0	62	1878	0	0	2182	0	2182	6	0	10	0	10	0	0	0	2192
SITANAGAR CHAMPARA (072)	0	610	0	610	0	0	17	293	0	0	390	0	390	0	0	0	0	0	0	0	0	390
TESINGPUR (P) (074)	0	229	0	229	0	0	8	133	0	0	160	0	160	0	0	0	0	0	0	0	0	160
KALINAGAR-II G.P. TOTAL :	0	6871	0	6871	1	0	173	5359	0	0	6589	0	6589	38	0	60	0	60	0	0	0	6649
KATLAMARI-I GRAM PANCHAYAT																						
KATLAMARI (P) (089)	1541	4560	0	4560	3	0	137	5935	0	0	7900	0	7900	1478	0	2054	0	2054	0	0	0	9954
SARANDAJPUR (P) (096)	21	55	0	55	0	0	1	14	0	0	18	0	18	0	0	0	0	0	0	0	0	18
KATLAMARI-I G.P. TOTAL :	1562	4615	0	4615	3	0	138	5949	0	0	7918	0	7918	1478	0	2054	0	2054	0	0	0	9972
KATLAMARI-II GRAM PANCHAYAT																						
KATLAMARI (P) (089)	115	4007	0	4007	2	0	243	5976	0	0	8902	0	8902	528	0	658	0	658	0	0	0	9560
NABIPUR (090)	1	4044	0	4044	1	0	305	6963	0	350	12403	350	12753	266	0	319	0	319	0	0	0	13072
SARANDAJPUR (P) (096)	0	0	0	0	0	0	0	0	0	0	0	0	0	0	0	0	0	0	0	0	0	0
KATLAMARI-II G.P. TOTAL :	116	8051	0	8051	3	0	548	12939	0	350	21305	350	21655	794	0	977	0	977	0	0	0	22632
MALIBARI-I GRAM PANCHAYAT																						
BANSGARA (087)	85	670	0	670	0	0	49	328	0	0	614	0	614	68	0	104	0	104	0	0	0	718
BRINDABANPUR (011)	0	1762	0	1762	6	0	154	1011	0	0	1947	0	1947	109	0	168	0	168	0	0	0	2115
CHAR BANSGARA (100)	14	634	0	634	0	0	61	285	0	0	539	0	539	27	0	34	0	34	0	0	0	573
MALIBARI (P) (013)	0	1730	0	1730	1	0	152	956	0	0	1596	0	1596	71	0	163	0	163	0	0	0	1759
MRIDADPUR (014)	0	891	0	891	2	0	84	559	0	0	967	0	967	87	0	133	0	133	0	0	0	1100
RADHAKRISHNAPUR (010)	0	353	0	353	0	0	28	185	0	0	325	0	325	33	0	59	0	59	0	0	0	384
RANINAGAR DOEMKANUN (P) (078)	0	140	0	140	0	0	9	61	0	0	101	0	101	0	0	0	0	0	0	0	0	101
MALIBARI-I G.P. TOTAL :	99	6180	0	6180	9	0	537	3385	0	0	6089	0	6089	395	0	661	0	661	0	0	0	6750

(P) - Part Mouza i.e., Mouza appears in more than one Gram Panchayat

MURSHIDABAD DISTRICT

SHEEP / GOAT / HORSE AND PONNY / PIG / DOG / FOWL / DUCK

NAME OF THE MOUZA (J.L. No.)	Total Sheep	Total Bengal Breed Goat	Total Other Breed Goat	Total Goat	Total Horse and Ponny	Total Pig	Total Dog	Hen (Female 5 month & above)		Improved Chicken for Meat (Broiler)	Fowl (Cock, Hen & Chicken)			Duck (Female 6 month & above)		Drake, Duck & Duckling			Turkey	Quail	Other Poultry Birds	Total Poultry Bird
								Deshi	Improved		Deshi	Improved	Total	Deshi	Improved	Deshi	Improved	Total				
	23	24	25	26	27	28	29	30	31	32	33	34	35	36	37	38	39	40	41	42	43	44
RANINAGAR-II BLOCK : DOMKAL SUBDIVISION																						
MALIBARI-II GRAM PANCHAYAT																						
BILCHATRA (012)	0	4087	0	4087	0	0	63	1156	0	0	2206	0	2206	117	0	169	0	169	0	0	0	2375
SGARARASI (076)	0	149	0	149	0	0	6	184	18	0	333	27	360	111	14	157	14	171	0	0	0	531
KALYANPUR (077)	0	1618	0	1618	0	0	18	191	46	0	344	82	426	24	15	37	25	62	0	0	0	488
MALIBARI (P) (013)	0	4556	0	4556	3	0	96	2096	0	0	2939	9	2948	112	0	169	0	169	0	0	0	3117
TEJSIDIPUR (P) (074)	0	3544	0	3544	0	0	116	1077	67	0	1575	93	1668	75	59	111	82	193	0	0	0	1861
MALIBARI-II G.P. TOTAL :	0	13954	0	13954	3	0	299	4704	131	0	7397	211	7608	439	88	643	121	764	0	0	0	8372
RAJAPUR GRAM PANCHAYAT																						
RAJANAGAR (091)	3	4262	0	4262	0	0	93	3737	47	0	5500	47	5547	388	1	510	2	512	0	0	0	6859
RAMCHANDRAPUR (092)	0	276	0	276	0	0	11	306	0	0	489	0	489	0	0	0	0	0	0	0	0	489
SIBNAGAR (093)	4	1194	0	1194	0	0	52	1075	326	300	1792	629	2421	40	0	51	2	53	0	0	0	2674
RAJAPUR G.P. TOTAL :	7	5732	0	5732	0	0	156	5118	373	300	7781	676	8457	428	1	561	4	565	0	0	0	9022
RANINAGAR-I GRAM PANCHAYAT																						
BABALTALI (P) (083)	0	3580	0	3580	0	50	73	968	0	0	5139	0	5139	17	12	30	20	50	0	0	0	5189
DEPUTIPARA (082)	0	1351	0	1351	0	0	30	361	0	0	1067	0	1067	0	0	16	2	18	0	0	0	1085
GODHANPARA (081)	0	5431	0	5431	0	0	145	1051	0	700	3742	700	4442	51	0	43	0	43	0	0	0	4485
RANINAGAR-I G.P. TOTAL :	0	10362	0	10362	0	50	248	2380	0	700	9948	700	10648	48	12	89	22	111	0	0	0	10759
RANINAGAR-II GRAM PANCHAYAT																						
BABALTALI (P) (083)	0	3582	51	3633	0	22	150	5661	7	0	12084	8	12092	615	14	770	16	786	0	0	0	12878
BILPACHAKOPRA (084)	0	931	0	931	0	0	24	1319	0	0	2906	0	2906	190	0	240	0	240	0	0	0	3146
JHAUBARIA (085)	0	1277	2	1279	2	0	34	1672	0	0	3759	0	3759	125	0	155	0	155	0	0	0	3914
RANINAGAR-II G.P. TOTAL :	0	5790	53	5843	2	22	208	8652	7	0	18749	8	18757	930	14	1165	16	1181	0	0	0	19938

(P) - Part Mouza i.e., Mouza appears in more than one Gram Panchayat

MURSHIDABAD DISTRICT

NAME OF THE MOUZA (J.L. No.)	FODDER AREA: Area under Fodder Crops (in Cottah)			AGRICULTURAL IMPLEMENTS / FISHERY / LIVESTOCK & FISHERY INFRASTRUCTURE: Animal Operated Implements					Fishery Household Persons	Engaged in Actual Operation of Fishing				Marketing of Fish										
										Full Time		Part Time												
	Kharif	Rabi	Total	Wooden Plough	Steel Plough	Animal Cart	[illegible]	Chaff Cutter		Male	Female	Male	Female	Male	Female	Veterinary Hospital /Health Centre	Artificial Incemination Centre	Veterinary Medicine Shop	Live stock Development Worker	Chilling Plant/ Bulk Milk Cooler	Co-op. Dairy/ Milk Collection Centre	Availability of Pasture Land	Cattle/ Poultry Feed Shop	Fish Wholesale Market
	45	46	47	48	49	50	51	52	53	54	55	56	57	58	59	60	61	62	63	64	65	66	67	68
RANINAGAR-II BLOCK : DOMKAL SUBDIVISION																								
KALINAGAR-I GRAM PANCHAYAT																								
MAJHARDIAR (088)	152	194	346	155	0	140	142	8	0	0	0	0	0	0	0	>5KM	>5KM	>5KM	>5KM	>5KM	>5KM	>5KM	>5KM	>5KM
PASCHIM CHAR MAJHARDIAR (101)	31	146	177	59	0	50	52	0	0	0	0	0	0	0	0	>5KM	>5KM	>5KM	>5KM	>5KM	>5KM	>5KM	>5KM	>5KM
RAMNAGAR CHHOEMKANUN (P) (079)	124	157	281	82	0	79	82	75	0	0	0	0	0	0	0	>5KM	>5KM	>5KM	>5KM	>5KM	>5KM	>5KM	>5KM	>5KM
RAMNAGAR DOEMKANUN (P) (078)	242	132	374	157	0	148	157	102	0	0	0	0	0	0	0	>5KM	>5KM	>5KM	>5KM	>5KM	>5KM	>5KM	>5KM	>5KM
RAMNAGAR KHASTALUK (086)	32	132	164	92	0	81	92	65	0	0	0	0	0	0	0	>5KM	>5KM	>5KM	YES	>5KM	>5KM	>5KM	>5KM	>5KM
KALINAGAR-I G.P. TOTAL :	581	761	1342	545	0	498	525	250	0	0	0	0	0	0	0									
KALINAGAR-II GRAM PANCHAYAT																								
KHASTALUK (075)	10	60	70	18	0	13	18	0	0	0	0	0	0	0	0	>5KM	>5KM	>5KM	>5KM	>5KM	>5KM	>5KM	>5KM	>5KM
KOMNAGAR (071)	30	60	90	31	0	31	31	0	0	0	0	0	0	0	0	>5KM	>5KM	>5KM	>5KM	>5KM	>5KM	>5KM	>5KM	>5KM
KRISHNANAGAR (080)	20	50	70	27	0	16	27	0	0	0	0	0	0	0	0	>5KM	>5KM	>5KM	>5KM	>5KM	>5KM	>5KM	>5KM	>5KM
RAMNAGAR CHHOEMKANUN (P) (079)	60	60	120	116	0	82	116	0	0	0	0	0	0	0	0	>5KM	>5KM	>5KM	>5KM	>5KM	>5KM	>5KM	>5KM	>5KM
RAMNAGAR DOEMKANUN (P) (078)	50	156	206	137	0	131	137	0	0	0	0	0	0	0	0	>5KM	>5KM	>5KM	YES	>5KM	>5KM	>5KM	>5KM	>5KM
SITANAGAR CHAINPARA (072)	29	40	69	31	0	22	31	0	0	0	0	0	0	0	0	>5KM	>5KM	>5KM	>5KM	>5KM	>5KM	>5KM	>5KM	>5KM
TEJSINGPUR (P) (074)	10	60	70	19	0	12	19	0	0	0	0	0	0	0	0	>5KM	>5KM	>5KM	>5KM	>5KM	>5KM	>5KM	>5KM	>5KM
KALINAGAR-II G.P. TOTAL :	209	486	695	379	0	307	379	0	0	0	0	0	0	0	0									
KATLAMARI-I GRAM PANCHAYAT																								
KATLAMARI (P) (089)	240	40	280	222	0	231	240	0	371	4	0	18	0	47	0	>5KM	YES	>5KM	YES	>5KM	YES	>5KM	>5KM	>5KM
SARANDAJPUR (P) (096)	100	80	180	7	0	3	7	0	0	0	0	0	0	0	0	>5KM	>5KM	>5KM	>5KM	>5KM	>5KM	>5KM	>5KM	>5KM
KATLAMARI-I G.P. TOTAL :	340	120	460	229	0	234	247	0	371	4	0	18	0	47	0									
KATLAMARI-II GRAM PANCHAYAT																								
KATLAMARI (P) (089)	336	276	612	194	0	163	194	4	610	127	0	0	0	44	38	>5KM	YES	YES	YES	>5KM	YES	>5KM	<=5KM	<=5KM
NABIPUR (090)	107	94	201	250	0	190	250	0	147	26	0	0	0	18	1	>5KM	<=5KM	YES	YES	>5KM	<=5KM	>5KM	<=5KM	<=5KM
SARANDAJPUR (P) (096)	0	0	0	0	0	0	0	0	0	0	0	0	0	0	0	>5KM	>5KM	<=5KM	YES	>5KM	<=5KM	>5KM	>5KM	>5KM
KATLAMARI-II G.P. TOTAL :	443	370	813	444	0	353	444	4	757	153	0	0	0	62	39									
MALIBARI-I GRAM PANCHAYAT																								
BANSGARA (087)	95	95	190	56	0	40	56	0	0	0	0	0	0	0	0	>5KM	>5KM	>5KM	>5KM	>5KM	>5KM	>5KM	>5KM	>5KM
BRINDABANPUR (011)	281	281	562	100	0	73	100	0	0	0	0	0	0	0	0	>5KM	YES	>5KM	YES	>5KM	YES	>5KM	>5KM	>5KM
CHAR BANSGARA (100)	72	75	147	28	0	20	28	0	0	0	0	0	0	0	0	>5KM	>5KM	>5KM	>5KM	>5KM	>5KM	>5KM	>5KM	>5KM
MALIBARI (P) (013)	356	364	720	79	0	60	76	13	0	0	0	0	0	0	0	>5KM	<=5KM	YES	>5KM	>5KM	YES	>5KM	>5KM	>5KM
MRIDADPUR (014)	127	130	257	42	0	54	42	0	0	0	0	0	0	0	0	>5KM	>5KM	>5KM	>5KM	>5KM	>5KM	>5KM	>5KM	>5KM
RADHAKRISHNAPUR (010)	25	25	50	30	0	4	31	0	0	0	0	0	0	0	0	>5KM	>5KM	>5KM	>5KM	>5KM	>5KM	>5KM	>5KM	>5KM
RAMNAGAR DOEMKANUN (P) (078)	34	34	68	9	0	8	9	0	0	0	0	0	0	0	0	>5KM	>5KM	>5KM	>5KM	>5KM	>5KM	>5KM	>5KM	>5KM
MALIBARI-I G.P. TOTAL :	990	1004	1994	344	0	259	342	13	0	0	0	0	0	0	0									

(P) - Part Mouza i.e., Mouza appears in more than one Gram Panchayat; YES - Located in the Mouza; <=5KM - Located at a distance upto 5 KM; >5KM - Located at a distance more than 5 KM

Reference Date : 15.10.2007

MURSHIDABAD DISTRICT

FODDER AREA / **AGRICULTURAL IMPLEMENTS / FISHERY / LIVESTOCK & FISHERY INFRASTRUCTURE**

NAME OF THE MOUZA (J.L. No.)	Area under Fodder Crops (In Cottah)			Animal Operated Implements				Chaff Cutter	Fishery Household Persons	Engaged in Actual Operation of Fishing				Marketing of Fish		Veterinary Hospital /Health Centre	Artificial Insemination Centre	Veterinary Medicine Shop	Live stock Development Worker	Chilling Plant/ Bulk Milk Cooler	Co-op. Dairy/ Milk Collection Centre	Availability of Pasture Land	Cattle/ Poultry Feed Shop	Fish Wholesale Market
										Full Time		Part Time												
	Kharif	Rabi	Total	Wooden Plough	Steel Plough	Animal Cart	Levelling Board			Male	Female	Male	Female	Male	Female									
	45	46	47	48	49	50	51	52	53	54	55	56	57	58	59	60	61	62	63	64	65	66	67	68
RANINAGAR-II BLOCK : DOMKAL SUBDIVISION																								
MALIBARI-II GRAM PANCHAYAT																								
BILCHATRA (012)	92	236	328	77	0	64	77	0	0	0	0	0	0	0	0	>5KM	YES	>5KM	YES	>5KM	YES	>5KM	>5KM	>5KM
BGARARASI (076)	32	74	106	5	0	4	5	0	0	0	0	0	0	0	0	>5KM	>5KM	>5KM	>5KM	>5KM	>5KM	>5KM	>5KM	>5KM
KALYANPUR (077)	25	31	56	34	0	34	34	0	0	0	0	0	0	0	0	>5KM	>5KM	>5KM	>5KM	>5KM	>5KM	>5KM	>5KM	>5KM
MALIBARI (P) (013)	63	98	161	73	0	62	71	0	0	0	0	0	0	0	0	>5KM	<=5KM	>5KM	>5KM	>5KM	YES	>5KM	>5KM	>5KM
TEJSINGPUR (P) (074)	65	170	235	150	0	147	148	0	0	0	0	0	0	0	0	>5KM	<=5KM	>5KM	>5KM	>5KM	YES	>5KM	>5KM	>5KM
MALIBARI-II G.P. TOTAL :	277	609	886	339	0	311	335	0	0	0	0	0	0	0	0									
RAJAPUR GRAM PANCHAYAT																								
RAJANAGAR (091)	200	90	290	245	0	94	245	4	110	16	0	6	0	1	0	>5KM	YES	<=5KM	>5KM	>5KM	YES	>5KM	>5KM	>5KM
RAMCHANDRAPUR (092)	300	58	358	21	0	4	21	0	0	0	0	0	0	0	0	>5KM	>5KM	>5KM	>5KM	>5KM	>5KM	>5KM	>5KM	>5KM
SIBNAGAR (093)	118	110	228	55	0	26	55	0	188	38	0	10	0	6	0	<=5KM	<=5KM	>5KM	YES	>5KM	>5KM	>5KM	<=5KM	>5KM
RAJAPUR G.P. TOTAL :	618	258	876	321	0	124	321	4	298	54	0	16	0	7	0									
RANINAGAR-I GRAM PANCHAYAT																								
BABALTALI (P) (083)	485	848	1333	342	0	333	366	8	0	0	0	0	0	0	0	<=5KM	>5KM	<=5KM	>5KM	>5KM	<=5KM	>5KM	>5KM	>5KM
DEPUTIPARA (082)	515	515	1030	137	0	128	124	27	0	0	0	0	0	0	0	<=5KM	>5KM	<=5KM	>5KM	>5KM	>5KM	>5KM	>5KM	>5KM
GODHANPARA (081)	128	2128	2256	380	0	398	395	13	0	0	0	0	0	0	0	YES	YES	YES	YES	>5KM	>5KM	>5KM	YES	>5KM
RANINAGAR-I G.P. TOTAL :	1128	3491	4619	859	0	859	885	48	0	0	0	0	0	0	0									
RANINAGAR-II GRAM PANCHAYAT																								
BABALTALI (P) (083)	371	562	933	286	0	216	286	13	0	0	0	0	0	0	0	>5KM	>5KM	YES	>5KM	>5KM	>5KM	>5KM	>5KM	>5KM
BILPACHAKOPRA (084)	152	151	303	73	0	48	73	0	0	0	0	0	0	0	0	<=5KM	>5KM	>5KM	>5KM	>5KM	>5KM	>5KM	>5KM	>5KM
JHAUBADIA (085)	82	162	244	50	0	39	51	0	0	0	0	0	0	0	0	>5KM	>5KM	>5KM	YES	>5KM	>5KM	>5KM	>5KM	>5KM
RANINAGAR-II G.P. TOTAL :	605	875	1480	409	0	303	410	13	0	0	0	0	0	0	0									

(P) - Part Mouza i.e., Mouza appears in more than one Gram Panchayat; YES - Located in the Mouza; <=5KM - Located at a distance upto 5 KM; >5KM - Located at a distance more than 5 KM

KANDI SUBDIVISION

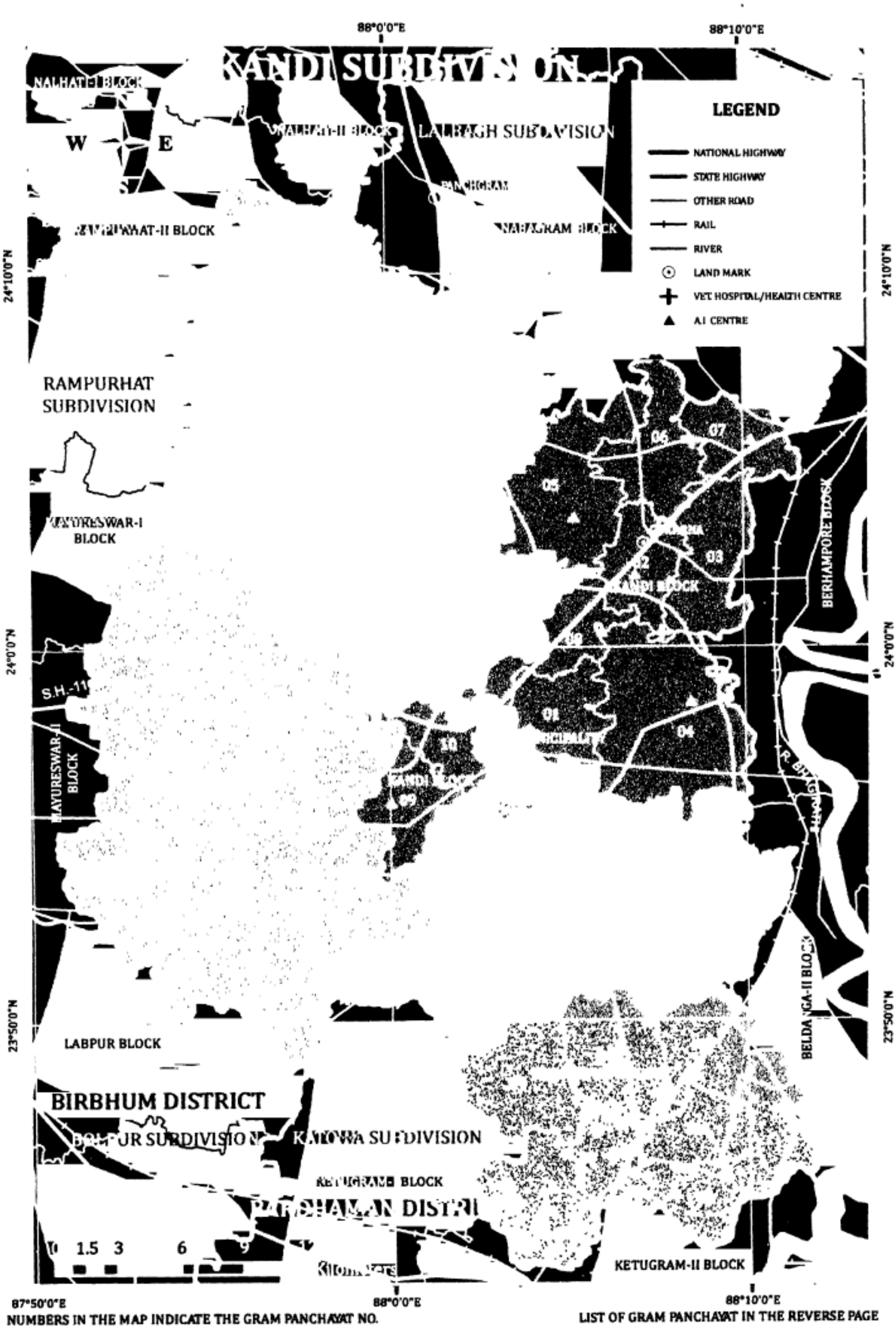

NUMBERS IN THE MAP INDICATE THE GRAM PANCHAYAT NO.

LIST OF GRAM PANCHAYAT IN THE REVERSE PAGE

LIST OF GRAM PANCHAYATS OF KANDI SUBDIVISION

BHARATPUR-I BLOCK

01 ALUGRAM G.P

02 AMLAI G.P

03 BHARATPUR G.P.

04 GODDA G.P

05 GUNDIRIA G.P

06 JAJAN G.P.

07 SIJGRAM G.P.

08 TALGRAM G.P.

BHARATPUR-II BLOCK

01 KAGRAM G.P

02 MALIHATI G.P

03 SALAR G.P

04 SALU G.P

05 SIMULIA G.P.

06 TALIBPUR G.P

07 TENYA-BAIDYAPUR G.P

BURWAN BLOCK

01 BURWAN-I G.P

02 BURWAN-II G.P.

03 BIPRASEKHAR G.P

04 KALYANPUR-I G.P.

05 KALYANPUR-II G.P.

06 KHARJUNA G.P

07 KULI G.P.

08 KURUNNARUN G.P

09 PANCHTHUPI G.P

10 SABALDAHA G.P.

11 SABALPUR G.P.

12 SAHORA G.P.

13 SUNDARPUR G.P.

KANDI BLOCK

01 ANDULIA G.P

02 GOKARNA-I G.P.

03 GOKARNA-II G.P.

04 HIZOLE G.P.

05 KUMARSANDA G.P.

06 MAHALANDI-I G.P.

07 MAHALANDI-II G.P.

KANDI BLOCK

08 PURANDARPUR G.P.

09 JOSHOHARI-ANOKHA-I G.P.

10 JOSHOHARI-ANOKHA-II G.P

KHARGRAM BLOCK

01 EROALI G.P.

02 BALIA G.P.

03 INDRANI G.P.

04 JHILLI G.P.

05 JOYPUR G.P.

06 KHARGRAM G.P

07 KIRTIPUR G.P.

08 MAHISAR G.P

09 MARGRAM G.P.

10 PADAMKANDI G.P.

11 PARULIA G.P.

12 SADAL G.P.

Administrative Divisions (in number)

Police Station 2005	Block 2005	Municipal Corp. /Municipalities 2005	Panchayat Samity 2005	Gram Panchayat 2005	Mouza 2005	House hold 2005	Town 2005
5	5	1	5	50	552	1,98,586	1

Population and Density of Population (per sq. kms.)

Area (Sq. K.M.)	Population	Density of Population
2001	2001	2001
1200.76	10,03,648	836

Rural and Urban Population (in number)

Rural			Urban			Total		
2001			2001			2001		
Male	Female	Total	Male	Female	Total	Male	Female	Total
4,90,505	4,62,794	9,53,299	26,562	23,787	50,349	5,17,067	4,86,581	10,03,648

Scheduled Castes and Scheduled Tribes Population by Sex (in no.), 2001

Scheduled Castes			Scheduled Tribes		
Male	Female	Total	Male	Female	Total
1,02,691	96,557	1,99,248	3,621	3,584	7,205

Broad Pattern of Land Utilisation (in hect.), 2002-2003

Cultivable area	Residual area	Forest area
85,188	22,634	47

Percentage of Literates by Sex, 2001

Rural			Urban			Total		
2001			2001			2001		
Male	Female	Total	Male	Female	Total	Male	Female	Total
63.00	45.00	54.30	81.70	68.60	75.40	64.00	46.20	5.40

Number of Schools (General Education), 2005-2006

Primary	Middle/High	Higher Secondary
674	20/65	31

Number of Students (General Education), 2005-2006

Class	I to V	VI to VIII	IX to X	XI to XII
Total	98,632	7,901	41,469	42,274

Number of Teachers (General Education), 2005-2006

School	Primary	Junior High	High	Higher Sec.
Total	2,044	120	742	564

Distribution of Colleges, 2005-2006

Name	No.
Colleges / University	5
Professional & Technical Schools & Colleges	2
Special & Non-Formal Education	1087
Total	1094

Health Facilities, 2005

Hospital	Health centre	Clinic&Dispensary	Total	Total bed	No. of Doctor
4	20	154	178	505	62

No. of Veterinary Hospitals

State Animal Health Centre	Block Animal Health Centre	Additional Block Health Centre	Animal Development Aid Centre	Mobile Animal Health Centre	Artificial Insemination Centre
1	5	3	17	-	38

BAR DIAGRAM SHOWING POPULATION OF LIVESTOCK SPECIES IN KANDI SUBDIVISION

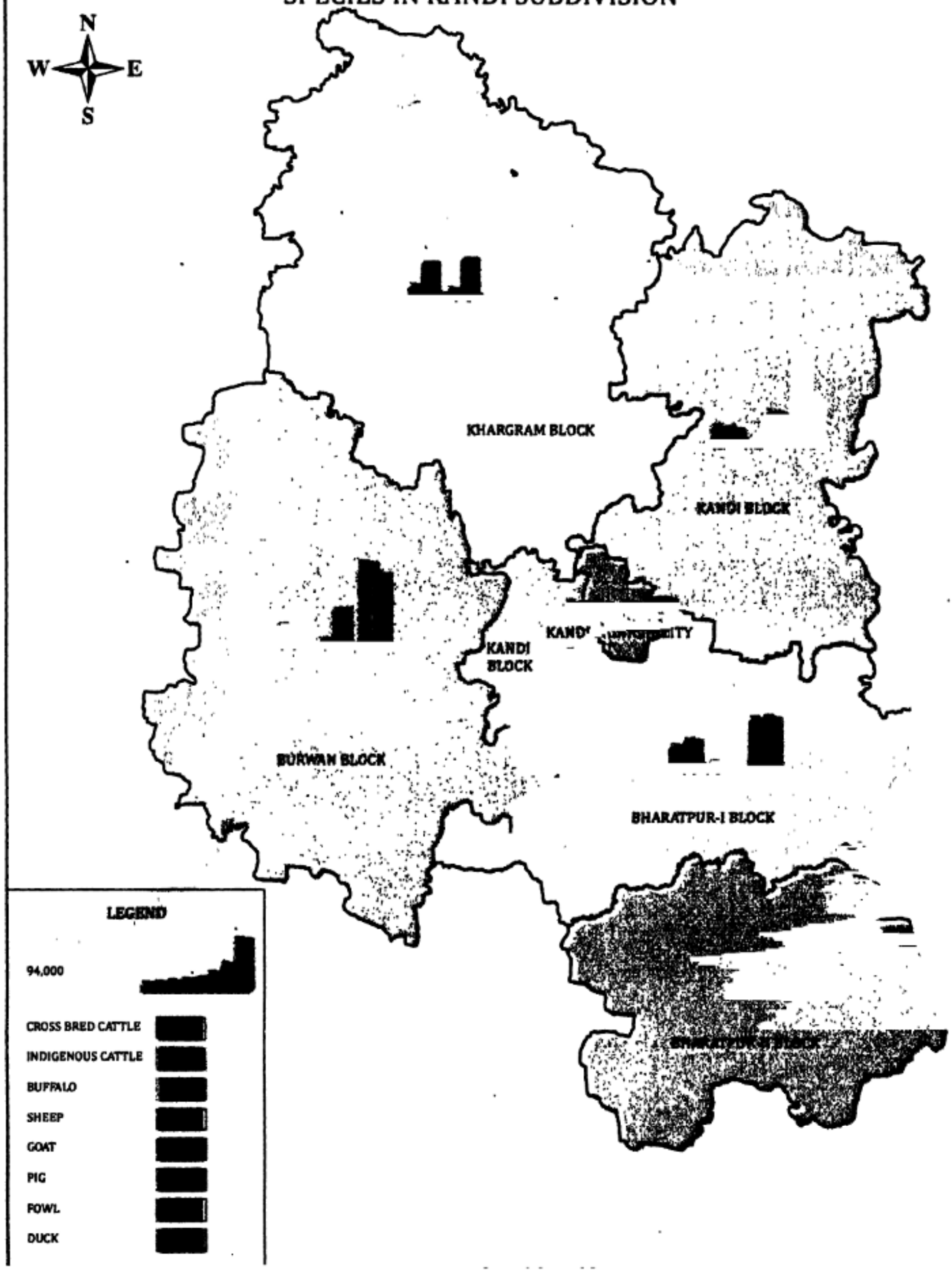

MURSHIDABAD DISTRICT **Reference Date : 15.10.2007**

KANDI SUBDIVISION AT A GLANCE

[redacted]	147,533	132	122	94	27	29
[redacted]	265,963	238	221	156	174	185
[redacted]	413,496	369	345	250	201	214
[redacted]	23,382	21	19	14	8	9
[redacted]	50,912	46	43	22	17	18
[redacted]	293,[illegible]6	263	244	375	158	168
[redacted]	7,749	7	6	4	8	9
[redacted]	26,438	24	22	21	18	19
[redacted]	692,178	619	576	671	304	324
[redacted]	26,706	24	22	72	241	257
[redacted]	718,884	642	598	743	545	580
[redacted]	462,245	413	385	216	119	126
[redacted]	15,329	14	13	11	9	9
[redacted]	477,574	427	397	226	127	135
[redacted]	1,519	1	1	2	3	3
[redacted]	1,197,983	1070	998	971	675	719
[redacted]	37,004	33	31	23	22	24
[redacted]	25,491	23	21	6	7	7
[redacted]	18,500	17	15	12	8	9
[redacted]	35,970	32	30	21	22	23
[redacted]	59,640	53	50	33	12	13
[redacted]	12,210	10	10	11	10	10
[redacted]						
[redacted]	[illegible]	[illegible]	[illegible]	3	3	3
[redacted]	[illegible]	1	1	1	2	2

KANDI SUBDIVISION

Reference Date : 15.10.2007

POPULATION SHARE OF BOVINES AND SMALL ANIMALS

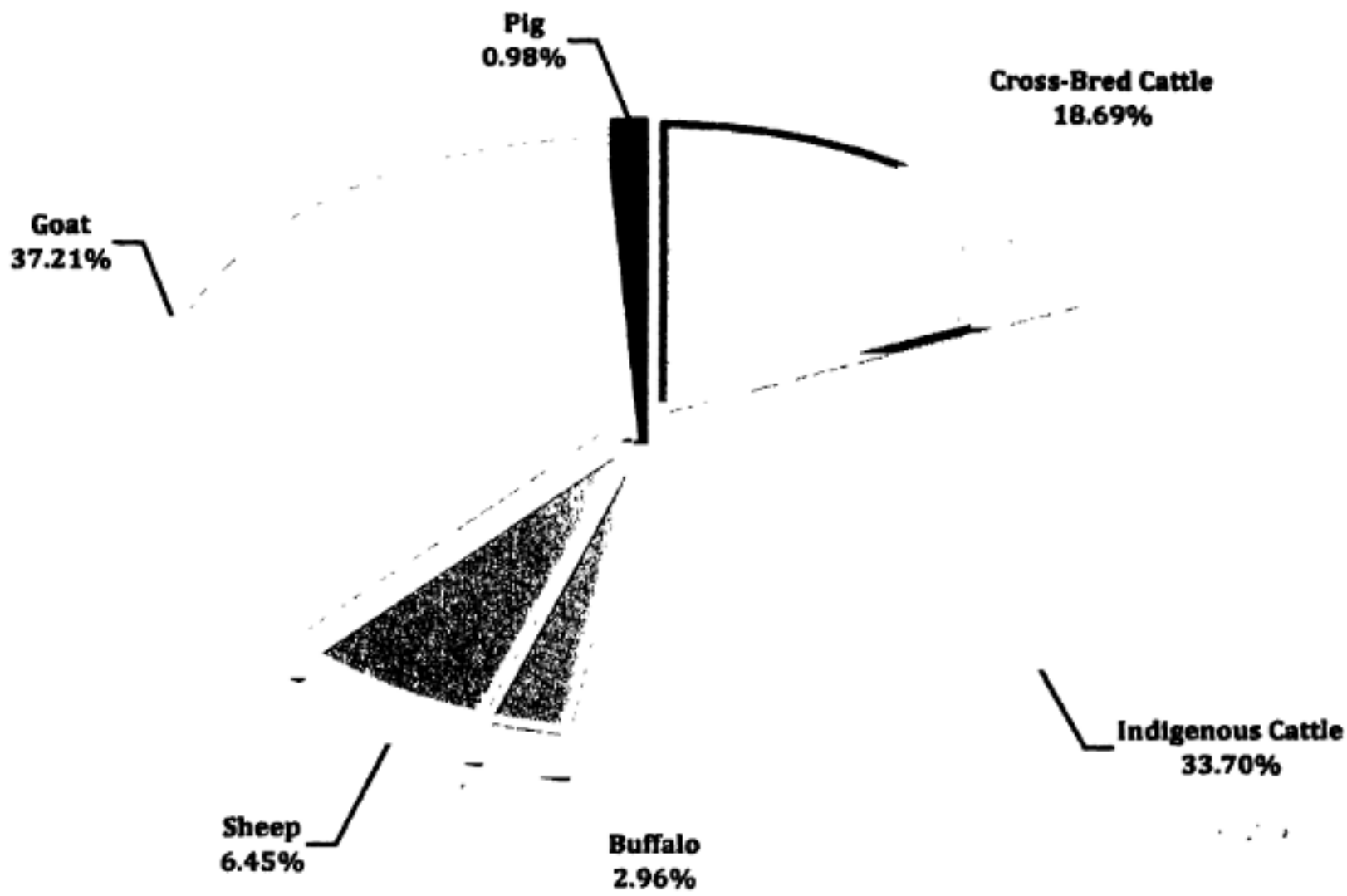

POPULATION SHARE OF FOWL AND DUCK



KANDI SUBDIVISION

Reference Date : 15.10.2007

BOVINE POPULATION



17 - PREVIOUS LIVESTOCK CENSUS, 2003; 18 - PRESENT LIVESTOCK CENSUS, 2007

POPULATION OF SMALL ANIMALS



17 - PREVIOUS LIVESTOCK CENSUS, 2003; 18 - PRESENT LIVESTOCK CENSUS, 2007

KANDI SUBDIVISION

Reference Date : 15.10.2007

POPULATION OF POULTRY BIRDS

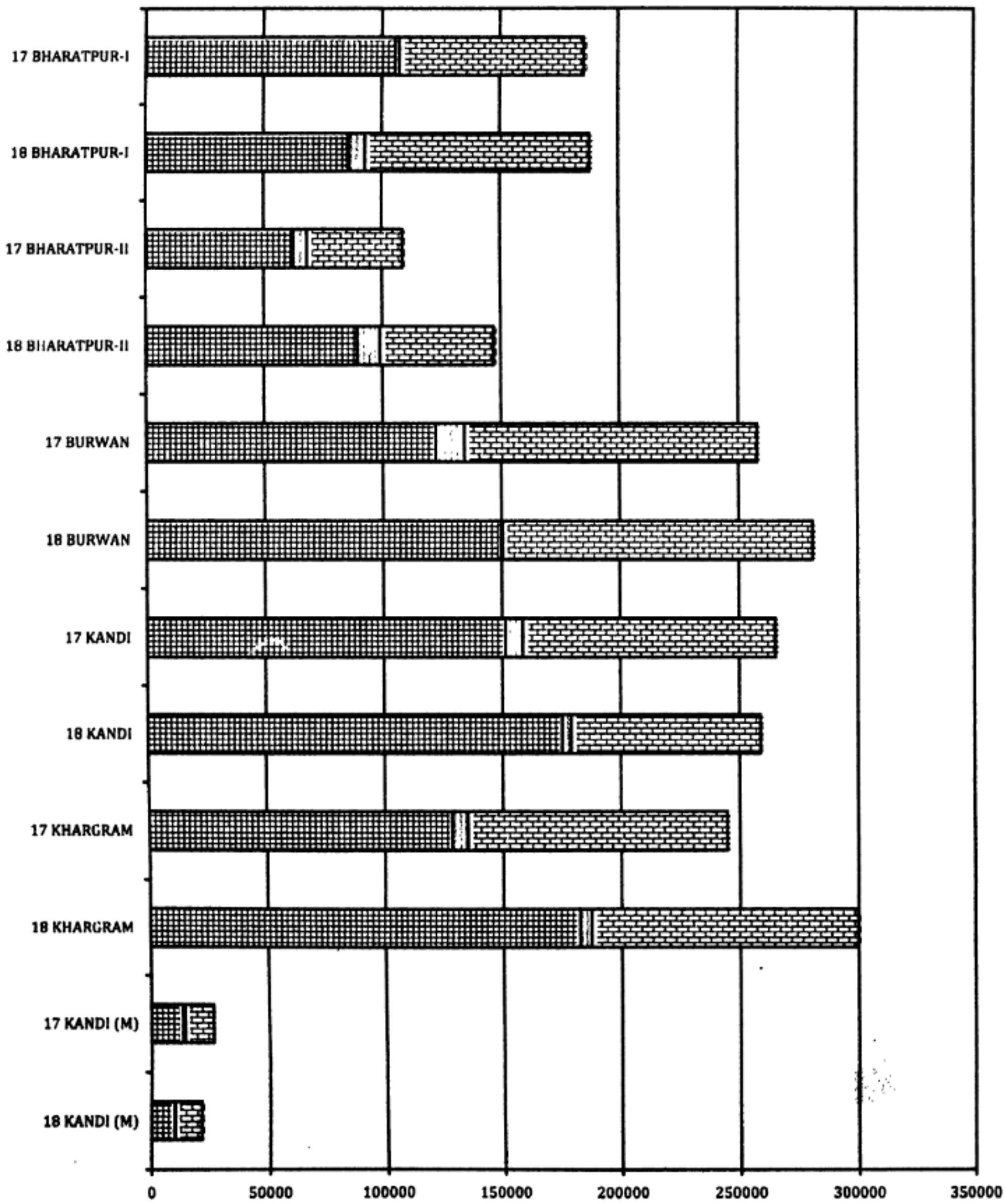

17 - PREVIOUS LIVESTOCK CENSUS, 2003; 18 - PRESENT LIVESTOCK CENSUS, 2007

BHARATPUR-I BLOCK

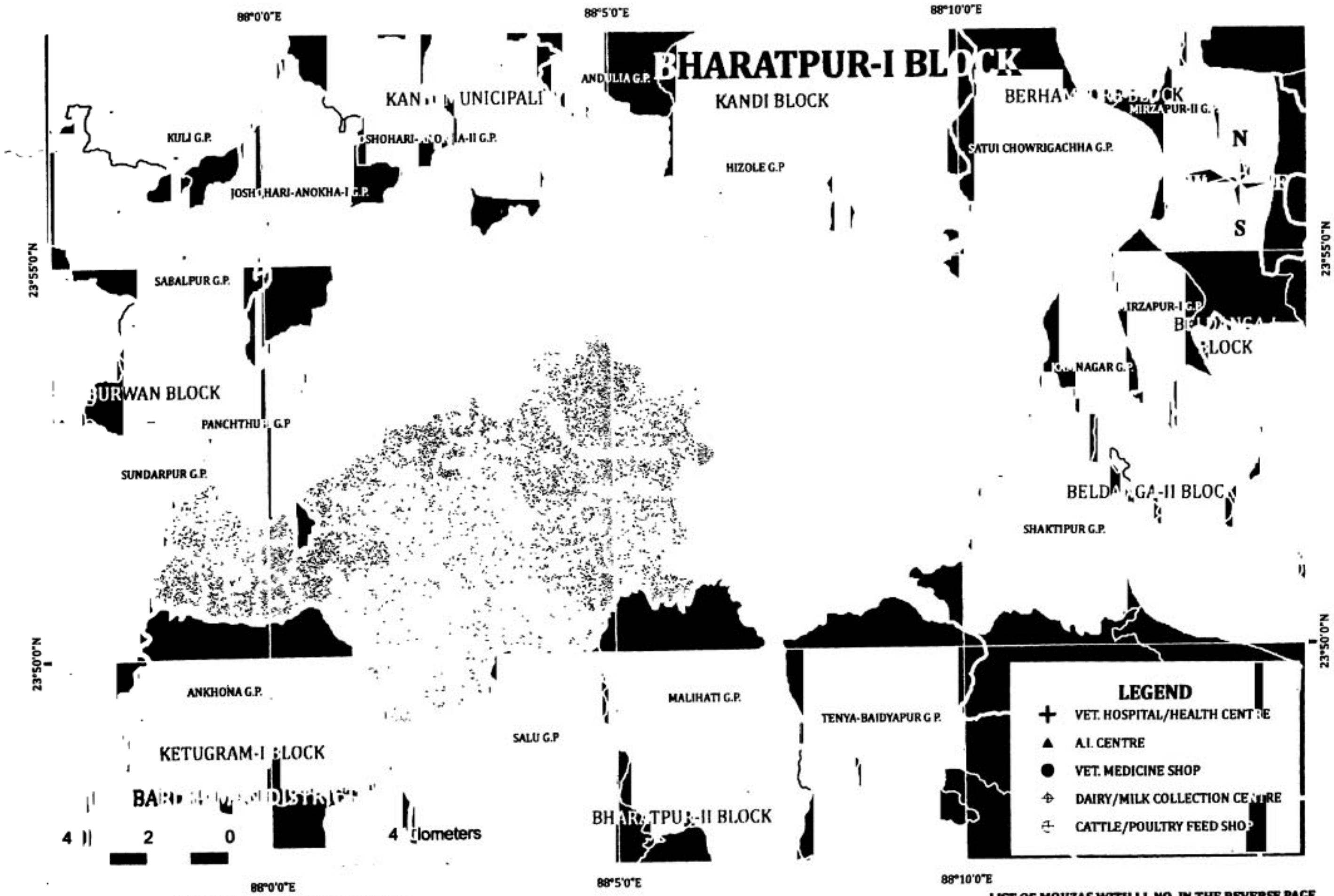

NUMBERS IN THE MAP INDICATE THE J.L.NO. OF THE MOUZAS

LIST OF MOUZAS WITH J.L.NO. IN THE REVERSE PAGE

LIST OF MOUZAS WITH J.L. NO. OF BHARATPUR-I BLOCK

ALUGRAM G.P.

018 HAMIDPUR (P)
019 SRIPATIPUR
020 GANGEDDA
021 SIMULGACHHI
022 RAJARAMPUR
023 KAMALAKANTAPUR
024 MANDALPUR
025 CHAMARDANI
026 SANK PALISA
027 ARAJI CHUATOR
028 ARAJI JAGADISHBATI
029 BHABANI PUR
030 SANKARMARUI
031 CHUATOR
032 BAJE CHUATOR
033 ARAJI BHABANIPUR
069 ALUGRAM
070 SUNIA
071 SEHALAI
072 CHAK BALLABHPUR
073 MADANPUR DAFARPUR
074 GOBINDAPUR
075 BERBARI
076 BULCHANDPUR
078 MASLA

AMLAI G.P.

077 UTTAR SAHAPUR
128 NARAYANPUR
129 BHALUIPARA
130 AMLAI
131 LOHADAHA
132 KHAIRA
133 GHOSHKURA

BHARATPUR G.P.

040 SANTOSHPUR
065 KARANDI
066 MASUNDI
067 BRAHMANDIHI
068 BHARATPUR
084 BINODIA

GODDA G.P.

014 CHAK CHANDPUR
037 KOLLA
038 KHARCHANDPUR

GODDA G.P.

039 RUHA PALISA
043 BIL PANCHTHUPI
044 GADDA
045 SINHARI
046 SYAMPUR
047 CHANCHHOA
048 BALICHUNA
049 KASIPUR

GUNDIRIA G.P.

001 RAGHUNATHPUR PALISA
002 GUNANANDABATI
003 BHATRA
004 BRITHI GANGEDDA
005 BAIDYAPUR
006 MATIARA
007 AJITPUR
008 SAKTIPUR
017 GUNDIRIA
018 HAMIDPUR (P)
034 IBRAHIMPUR
035 CHHATRAPUR
036 JAKHANI

JAJAN G.P.

009 JAJAN
010 AKTA
011 SARDANGA
012 HARISCHANDRAPUR
013 BINDARPUR
015 JADABPUR
016 RUHA

SIJGRAM G.P.

079 KAREA
080 PODMUR
081 SIJGRAM
082 BHOLTA
083 SAIYAD KULUTIA
123 MUNSURPUR
124 SAHAPUR
125 BILKURUL
126 EKDALA
127 KANCHANGARIA
134 KATAIKONA
135 HARANANDAPUR

TALGRAM G.P.

041 MANOHARPUR

TALGRAM G.P.

042 TALGRAM
050 GIDGRAM
051 SAHABAJPUR
052 BHARADANGA SERPUR
053 GAYSABAD
054 SUNUTI
055 MANPARA
056 ATKULA
062 DECHAPARA
063 KHARINDA
064 PARBBATPUR

Administrative Divisions (in number), 2005

Police Station	Panchayat Samity	Gram Panchayat	Mouza	Household	Town
1	1	8	92	30,217	-

Population and Density of Population (per sq. kms.), 2001

Population	Density of Population	Area (Sq. K.M.)
1,50,896	821	183.72

Population (in number), 2001

Male	Female	Total
78,365	72,531	1,50,896

Scheduled Castes and Scheduled Tribes Population by Sex (in no.), 2001

Scheduled Castes			Scheduled Tribes		
Male	Female	Total	Male	Female	Total
11,051	10,109	21,160	47	36	83

Broad Pattern of Land Utilisation (in hect.), 2002-2003

Cultivable area	Residual area	Forest area
13,240	4,256	-

Percentage of Literates by Sex, 2001

Male	Female	Total
58.70	42.90	51.10

Number of Schools (General Education), 2005-2006

Primary	Middle/High	Higher Secondary
101	-/9	4

Number of Students (General Education), 2005-2006

Class	I to V	VI to VIII	IX to X	XI to XII
Total	14,543	-	5,206	4,941

Number of Teachers (General Education), 2005-2006

School	Primary	Junior High	High	Higher Sec.
Total	285	-	104	67

Distribution of Colleges, 2005-2006

Name	No.
Colleges / University	-
Professional & Technical Schools & Colleges	-
Special & Non-Formal Education	166
Total	166

Health Facilities, 2005

Hospital	Health centre	Clinic&Dispensary	Total	Total bed	No. of Doctor
-	3	24	27	29	5

No. of Veterinary Hospitals

State Animal Health Centre	Block Animal Health Centre	Additional Block Health Centre	Animal Development Aid Centre	Mobile Animal Health Centre	Artificial Insemination (A.I.) Centre
-	1	1	3	-	8

MURSHIDABAD DISTRICT

BAR DIAGRAM SHOWING POPULATION OF LIVESTOCK SPECIES IN BHARATPUR-I BLOCK

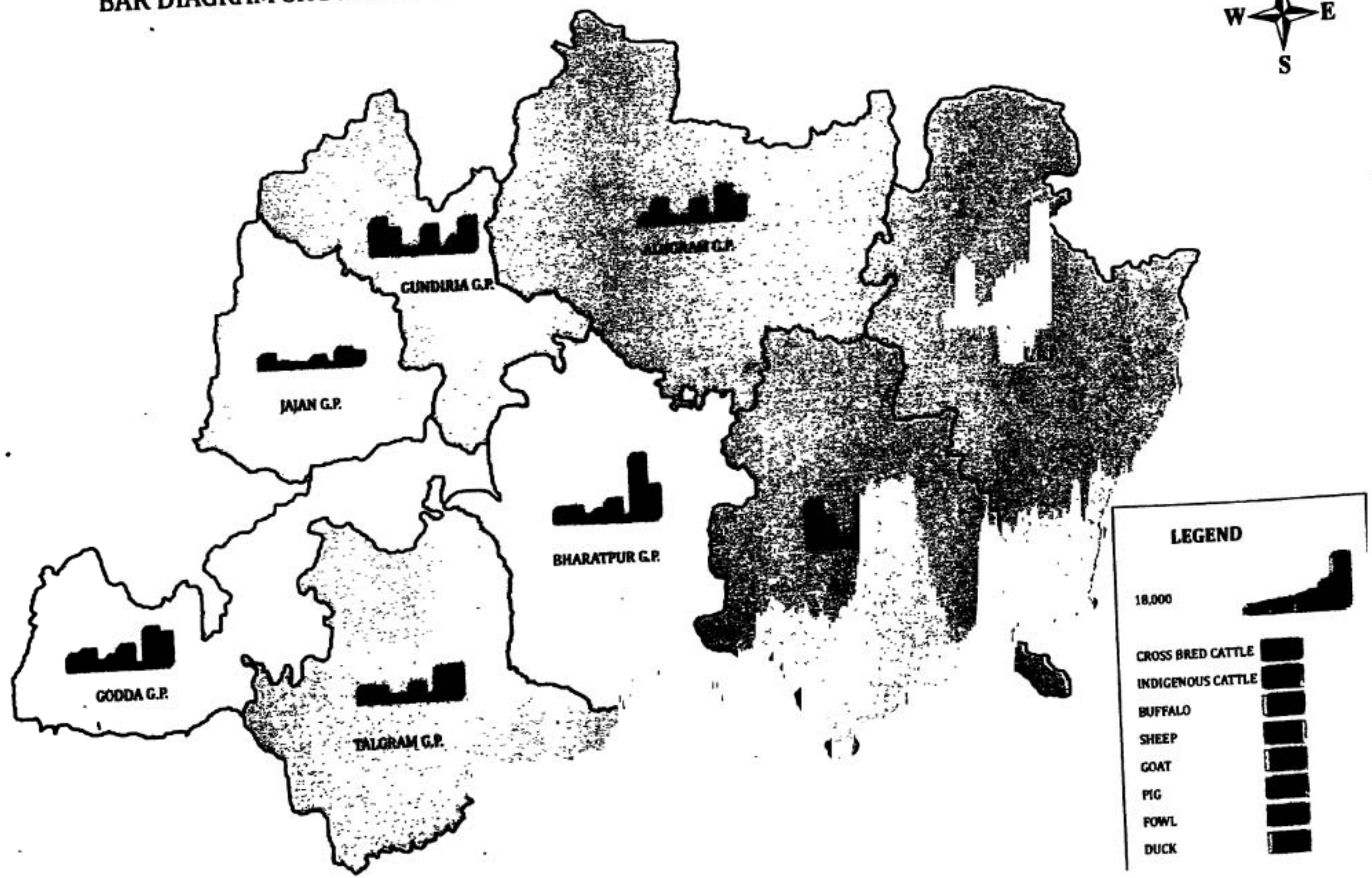

BHARATPUR-I BLOCK AT A GLANCE

[redacted]	[redacted]	[redacted]	[redacted]	[redacted]	[redacted]	[redacted]
[redacted]	[redacted]	[redacted]	235	94	87	[redacted]
[redacted]	[redacted]	320	291	156	176	185
	[redacted]	578	527	258	281	314
[redacted]	7,512	45	41	14	8	9
	12,322	74	67	22	17	18
	57,464	343	313	375	158	168
	[redacted]	5	4	4	8	9
	5,141	31	28	21	18	19
	85,789	513	467	671	304	324
	7,182	43	39	72	241	257
	92,921	555	506	743	545	580
	90,773	543	494	216	119	126
	4,304	25	23	11	9	9
[redacted]	95,077	568	518	226	127	135
[redacted]	56	0	0	2	3	3
[redacted]	[redacted]	1124	1024	371	676	719
	2,010	17	15	23	22	24
	1,910	11	10	6	7	7
	997	4	4	12	8	9
	[redacted]	20	19	21	22	22
	[redacted]	[redacted]	194	33	13	14
	[redacted]	[redacted]	17	11	10	[redacted]
	[redacted]	[redacted]	[redacted]	[redacted]	[redacted]	[redacted]
	[redacted]	[redacted]	[redacted]	[redacted]	[redacted]	[redacted]

POPULATION SHARE OF BOVINES AND SMALL ANIMALS

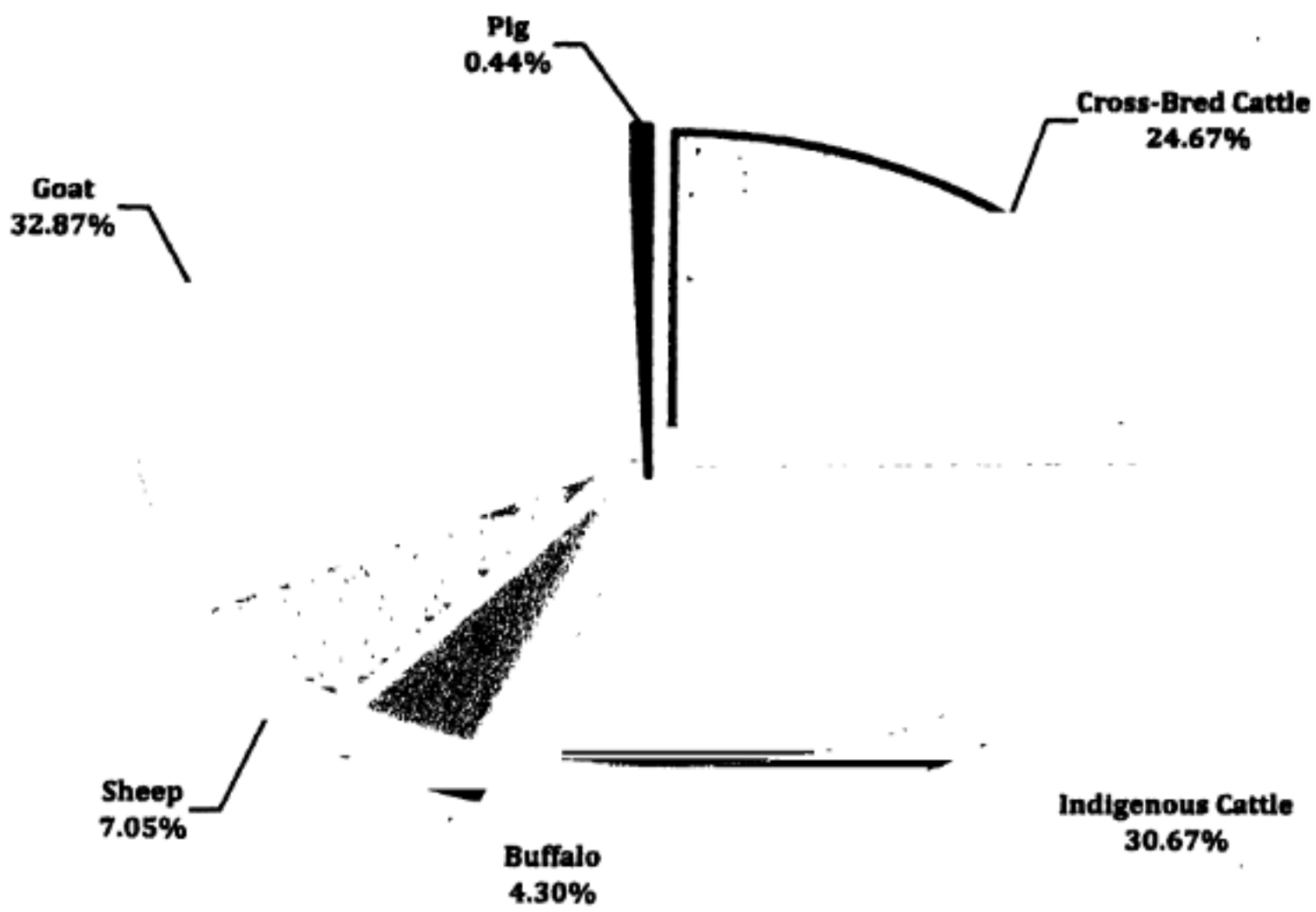

POPULATION SHARE OF FOWL AND DUCK

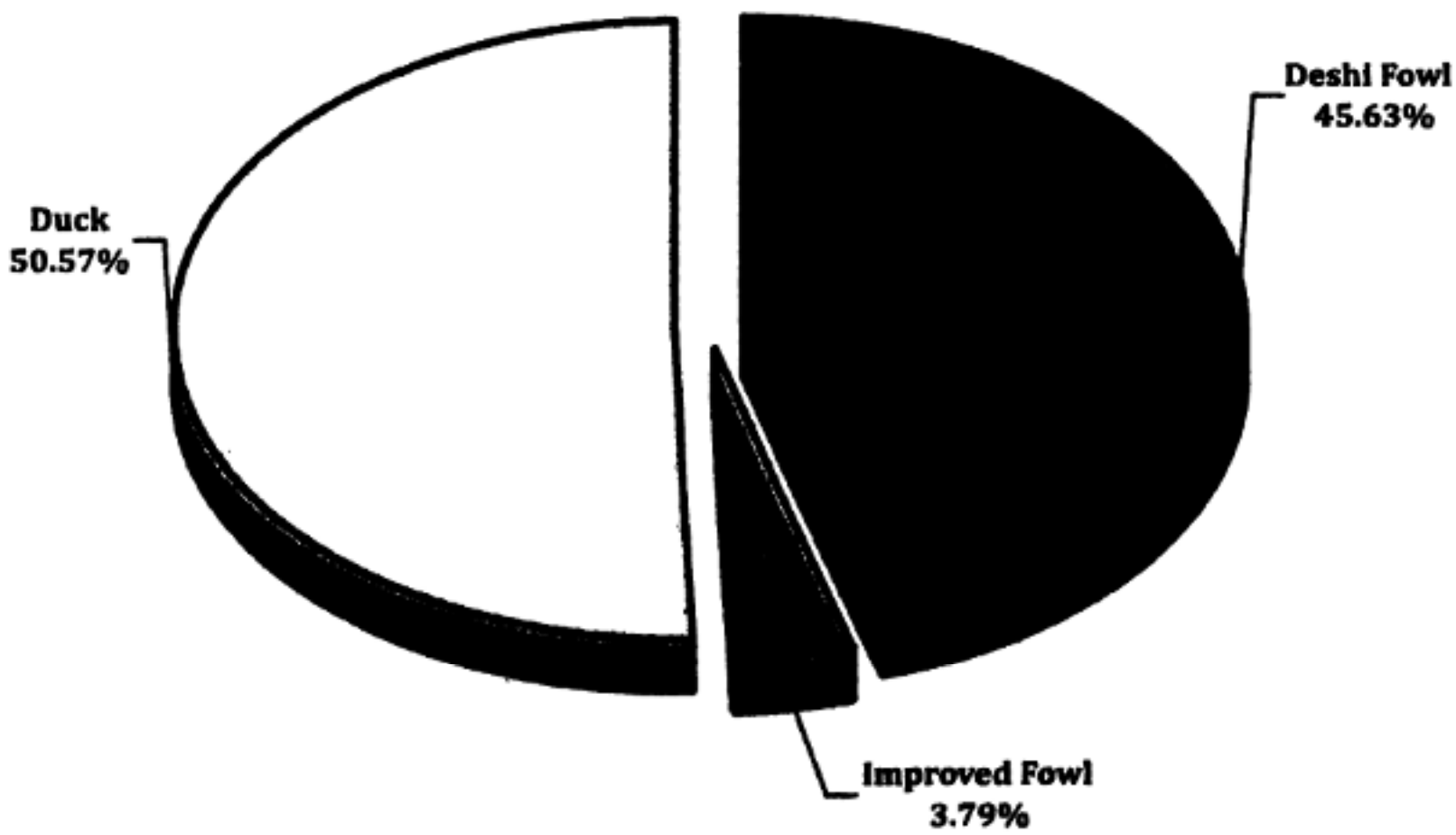

BHARATPUR-I BLOCK

Reference Date : 15.10.2007

GRAM PANCHAYATWISE BOVINE POPULATION

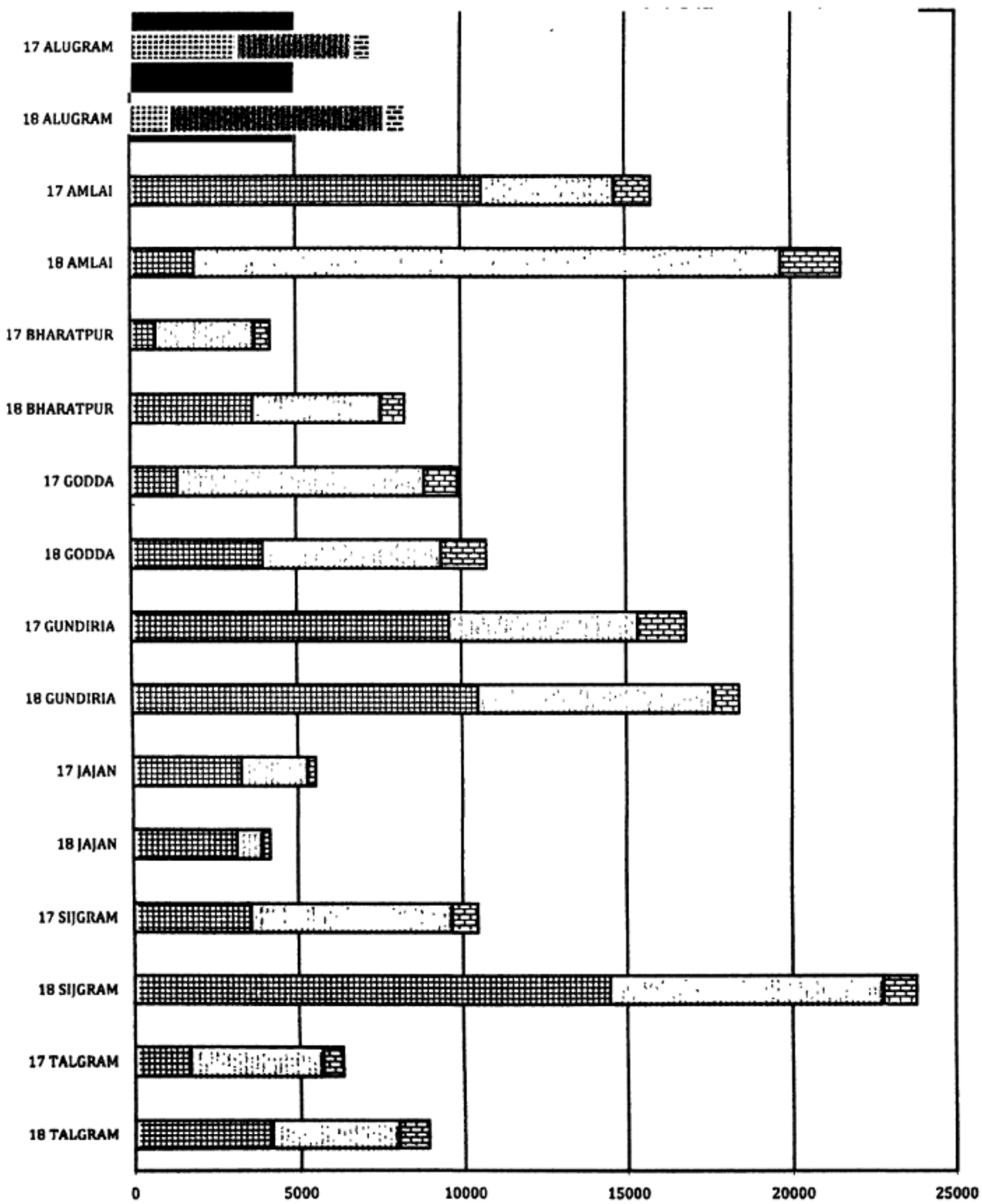

17 - PREVIOUS LIVESTOCK CENSUS, 2003; 18 - PRESENT LIVESTOCK CENSUS, 2007

GRAM PANCHAYATWISE POPULATION OF SMALL ANIMALS

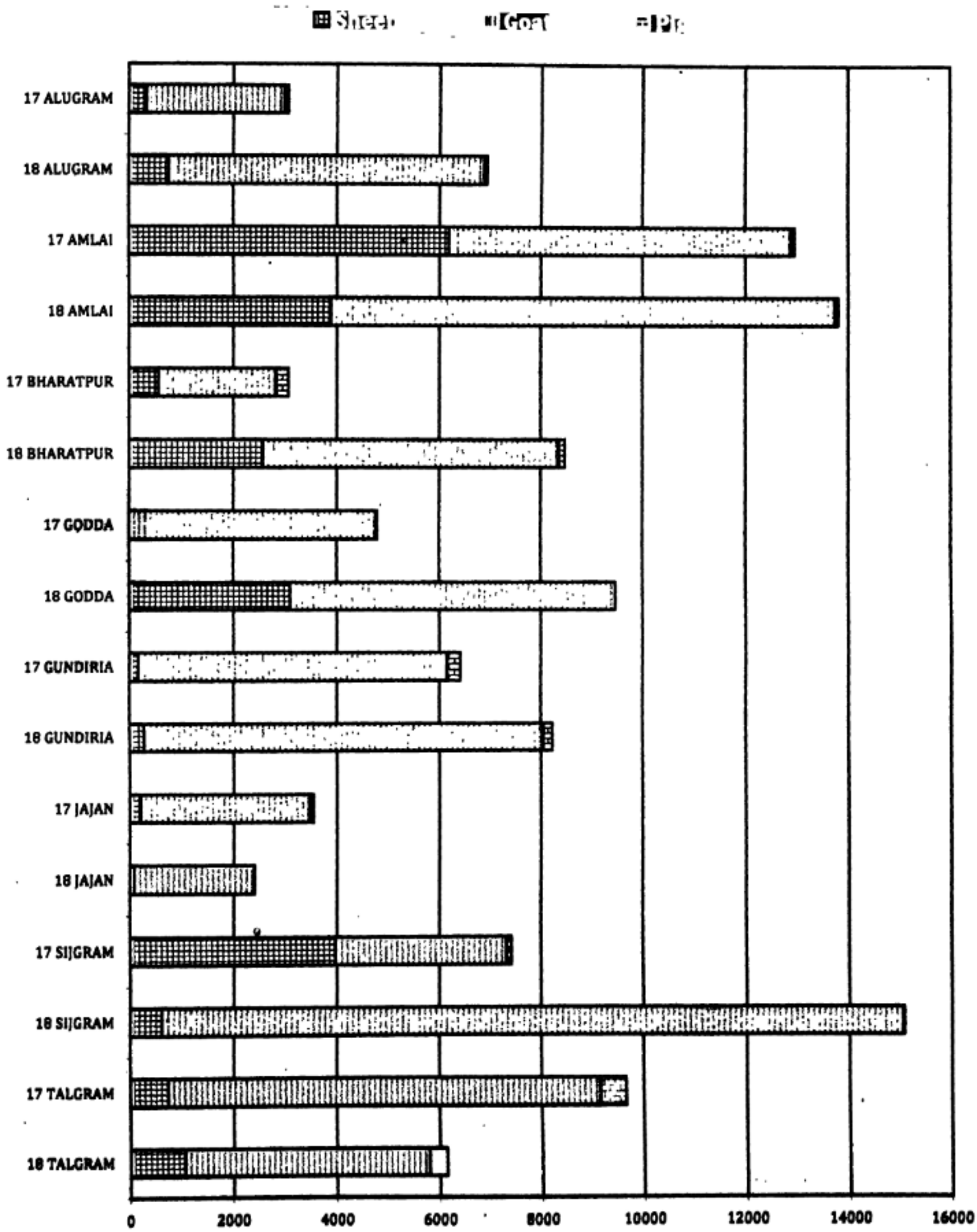

17 - PREVIOUS LIVESTOCK CENSUS, 2003; 18 - PRESENT LIVESTOCK CENSUS, 2007

GRAM PANCHAYATWISE POPULATION OF POULTRY BIRDS

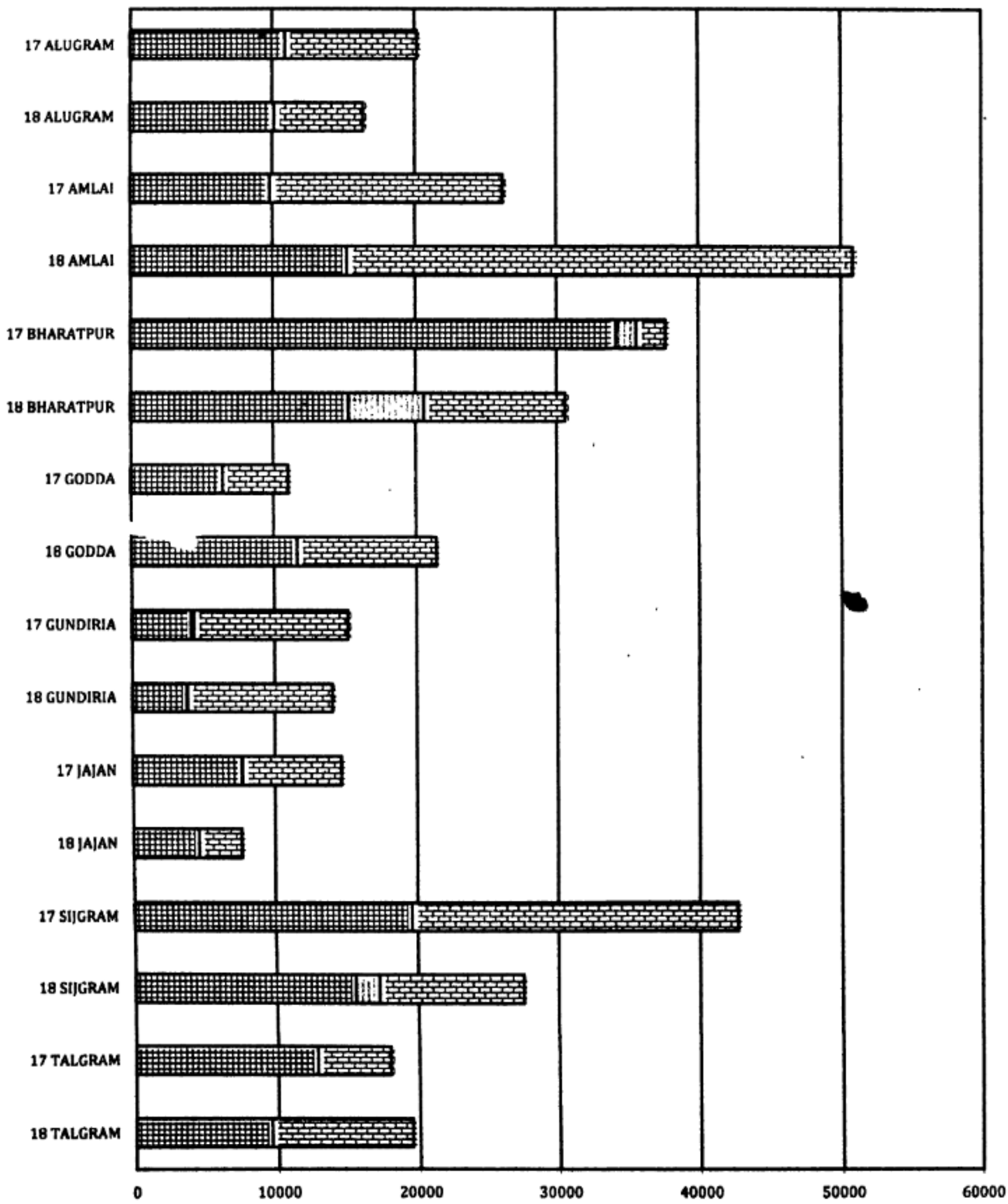

17 - PREVIOUS LIVESTOCK CENSUS, 2003; 18 - PRESENT LIVESTOCK CENSUS, 2007

18th ALL INDIA LIVESTOCK CENSUS, AGRICULTURE IMPLEMENTS AND MACHINERY, FISHERY STATISTICS, WEST BENGAL

Reference Date : 15.10.2007

MURSHIDABAD DISTRICT

NAME OF THE GRAM PANCHAYAT	No. of Agricultural Households (areawise)									No. of Households based on Nature of Feeding			
	Upto 1 cottah	Above 1 cottah upto 10 cottah	Above 10 cottah upto 1 bigha	Above 1 bigha upto 3 bigha	Above 3 bigha upto 7½ bigha	Above 7½ bigha upto 15 bigha	Above 15 bigha upto 30 bigha	Above 30 bigha upto 75 bigha	Above 75 bigha	Stall feeding	Grazing	Both	Free ranging
1	2	3	4	5	6	7	8	9	10	11	12	13	14
BHARATPUR-I BLOCK													
ALUGRAM G.P.	1182	699	980	1098	487	120	19	6	0	118	9	2660	1804
AMLAI G.P.	10	161	793	2050	958	21	0	0	0	0	0	3036	957
BHARATPUR G.P.	1611	1195	784	483	391	179	51	5	3	84	241	4287	90
GODDA G.P.	316	454	534	318	136	72	0	0	0	20	200	1054	556
GUNDIRIA G.P.	54	213	389	647	879	381	121	39	5	1755	17	583	373
JAJAN G.P.	513	741	848	419	110	12	12	0	0	1445	49	383	778
SIJGRAM G.P.	375	1116	669	847	452	0	0	0	0	21	0	3438	0
TALGRAM G.P.	256	461	881	1984	321	104	53	0	0	67	235	2232	1566
BHARATPUR-I BLOCK TOT :	**4,317**	**5,040**	**5,878**	**7,846**	**3,734**	**889**	**256**	**50**	**8**	**3,510**	**751**	**17,673**	**6,124**

18th ALL INDIA LIVESTOCK CENSUS, AGRICULTURE IMPLEMENTS AND MACHINERY, FISHERY STATISTICS, WEST BENGAL

Reference Date : 15.10.2007

MURSHIDABAD DISTRICT

NAME OF THE GRAM PANCHAYAT	Major Occupationwise No. of Households								No. of Households using different Sources of Fodder			
	Agriculture	Agriculture labourer	Cattle & Buffalo rearing	Sheep, Goat & Pig rearing	Poultry & allied activities	Other activities related to livestock	Fisheries & allied activities	Others	Own produce	Bought from market/ other persons	Both own produce & bought	Other sources
1	15	16	17	18	19	20	21	22	23	24	25	26
BHARATPUR-I BLOCK												
ALIGRAM G.P.	1125	2309	88	0	0	0	82	987	457	378	2110	1646
AMLAI G.P.	2637	829	377	0	0	0	150	0	0	0	2995	998
BHARATPUR G.P.	683	1708	62	7	10	12	107	2113	177	1017	3404	104
GODDA G.P.	1156	674	0	0	0	0	0	0	310	0	920	600
GUNDIRIA G.P.	1363	554	186	101	0	1	99	424	127	85	2489	27
JAJAN G.P.	1030	1015	2	0	0	0	0	608	744	444	614	852
SIJGRAM G.P.	272	20	283	0	0	0	0	2884	0	0	3459	0
TALGRAM G.P.	3117	943	0	0	0	0	0	0	162	0	2692	1206
BHARATPUR-I BLOCK TOT :	11,383	8,052	998	108	10	13	438	7,016	1,977	1,924	18,683	5,433

18th ALL INDIA LIVESTOCK CENSUS, AGRICULTURE IMPLEMENTS AND MACHINERY, FISHERY STATISTICS, WEST BENGAL

Reference Date : 15.10.2007

MURSHIDABAD DISTRICT

NAME OF THE GRAM PANCHAYAT	No. of Households Availing institutional financial		Different uses of dung Householdwise (average daily kg.)				No. of Households/Khatals/Farms etc. using different Livestock							
							Livestock							
	Yes	No	Total dung produced (kg.)	Used for fuel (daily kg.)	Used for manure (daily kg.)	Used in other ways (kg.)	Cross-bred Cattle	Indi-genous Cattle	Buffalo	Sheep	Goat	Pig	Dog	Rabbit
1	27	28	29	30	31	32	33	34	35	36	37	38	39	40
BHARATPUR-I BLOCK														
ALUGRAM G.P.	0	4591	29618	22834	6330	454	451	581	200	146	716	8	12	0
AMLAI G.P.	200	3793	18432	17349	1072	11	672	3269	771	654	1944	4	0	0
BHARATPUR G.P.	0	0	49812	29259	17698	2855	373	470	170	413	283	124	49	12
GODDA G.P.	0	0	107430	62170	32000	13260	240	240	210	215	255	0	0	0
GUNDIRIA G.P.	0	2728	110520	39706	67539	3275	1239	1246	240	331	1668	42	1	1
JAJAN G.P.	0	2655	15221	9248	4566	1407	1918	424	96	51	1036	4	1	0
SIJGRAM G.P.	0	0	142758	51486	82567	8705	1996	2001	351	241	3024	0	2	0
TALGRAM G.P.	0	0	87400	49080	12820	25500	670	640	329	0	599	0	107	0
BHARATPUR-I BLOCK TOT :	**200**	**13,767**	**561,191**	**281,132**	**224,592**	**55,467**	**7,559**	**8,871**	**2,367**	**2,051**	**9,525**	**182**	**172**	**13**

18th ALL INDIA LIVESTOCK CENSUS, AGRICULTURE IMPLEMENTS AND MACHINERY, FISHERY STATISTICS, WEST BENGAL

Reference Date : 15.10.2007

MURSHIDABAD DISTRICT

NAME OF THE GRAM PANCHAYAT	No. of Households/Khatals/Farms etc. having Poultry or Producing Milk				No. and classification of source of data														
	Poultry Birds			Milk Producing House-hold	Household	Khatal	Goshala	Dairy	Poultry Farm	Sheep, Goat, Pig etc. Farm	Livestock Market/Hat	Poultry Hatchery	Agriculture Farm	Meat Shop				Fish Shop	Others (Fish jetty, Harbour, Processing Centre, Fish Hatchery etc.)
	Fowl	Duck	Other Poultry Birds											Sheep	Goat	Pig	Poultry		
1	41	42	43	44	45	46	47	48	49	50	51	52	53	54	55	56	57	58	59
BHARATPUR-I BLOCK																			
ALIGRAM G.P.	1019	1454	4	3828	4591	0	0	0	0	0	0	0	0	0	0	0	0	0	0
AMLAI G.P.	1732	4197	0	3269	3993	0	0	0	0	0	0	0	0	0	0	0	0	0	0
BHARATPUR G.P.	1770	1159	55	3205	4702	0	0	0	0	0	0	0	0	0	0	0	0	0	0
GODDA G.P.	330	340	0	1343	1830	0	0	0	0	0	0	0	0	0	0	0	0	0	0
GUNDIRIA G.P.	1252	1331	0	1330	2728	0	0	0	0	0	0	0	0	0	0	0	0	0	0
JAJAN G.P.	1039	966	5	908	2655	0	0	0	0	0	0	0	0	0	0	0	0	0	0
SIJGRAM G.P.	2955	3114	0	2289	3272	0	0	0	0	0	0	0	0	0	0	0	0	0	0
TALGRAM G.P.	900	815	0	3313	4060	0	0	0	0	0	0	0	0	0	0	0	0	0	0
BHARATPUR-I BLOCK TOT :	10,997	13,376	64	19,485	27,831	0	0	0	0	0	0	0	0	0	0	0	0	0	0

MURSHIDABAD DISTRICT

JERSEY CROSS-BRED CATTLE

NAME OF THE GRAM PANCHAYAT	MALE JERSEY CROSS-BRED CATTLE							FEMALE JERSEY CROSS-BRED CATTLE							Total Jersey Cross-bred Cattle (66+73)
	Under 1 year	1 to 2½ years	Over 2½ years (Major use)				Total Male Jersey Cross-bred Cattle (60+61+62+63+64+65)	Under 1 year	1 to 2½ years	Over 2½ years			Above 10 years	Total Female Jersey Cross-bred Cattle (67+68+69+70+71+72)	
			Used for Breeding only	Mainly used for Agri-culture	Mainly used for Bullock Cart	Others				In milk	Dry	Not calved once			
1	60	61	62	63	64	65	66	67	68	69	70	71	72	73	74
BHARATPUR-I BLOCK															
ALIGRAM G.P.	103	75	9	33	0	0	220	257	326	310	86	8	0	987	1207
AMLAI G.P.	364	31	0	0	0	0	395	402	333	764	0	0	0	1499	1894
BHARATPUR G.P.	184	112	10	53	22	0	381	649	902	891	204	27	223	2896	3277
GODDA G.P.	0	0	0	924	0	0	924	587	837	872	636	127	3	3062	3986
GUNDERIA G.P.	560	439	12	33	0	56	1100	749	1209	1938	1016	307	12	5231	6331
JAJAN G.P.	36	4	0	8	0	0	48	60	142	95	32	0	0	329	377
SIJGRAM G.P.	501	659	2	90	1702	1	2955	941	1487	3308	1856	4	2	7598	10553
TALGRAM G.P.	0	20	0	1268	42	0	1330	637	531	716	483	93	22	2482	3812
BHARATPUR-I BLOCK TOT :	1,748	1,340	33	2,409	1,766	57	7,353	4,282	5,767	8,894	4,313	566	262	24,084	31,437

18th ALL INDIA LIVESTOCK CENSUS, AGRICULTURE IMPLEMENTS AND MACHINERY, FISHERY STATISTICS, WEST BENGAL

Reference Date : 15.10.2007

MURSHIDABAD DISTRICT

HOLSTEIN FRIESIAN CROSS-BRED CATTLE

NAME OF THE GRAM PANCHAYAT	MALE HOLSTEIN FRIESIAN CROSS-BRED CATTLE							FEMALE HOLSTEIN FRIESIAN CROSS-BRED CATTLE							Total Holstein Friesian Cross-bred Cattle (81+88)
	Under 1 year	1 to 2½ years	Over 2½ years (Major use)				Total Male Holstein Friesian Cross bred Cattle (75+76+77+78+79+80)	Under 1 year	1 to 2½ years	Over 2½ years			Above 10 years	Total Female Holstein Friesian Cross-bred Cattle (82+83+84+85+86+87)	
			Used for Breeding only	Mainly used for Agri-culture	Mainly used for Bullock Cart	Others				In milk	Dry	Not calved once			
1	75	76	77	78	79	80	81	82	83	84	85	86	87	88	89
BHARATPUR-I BLOCK															
ALIGRAM G.P.	1	2	0	0	0	0	3	4	1	5	0	0	0	10	13
AMLAI G.P.	11	0	0	0	0	0	11	12	0	23	0	0	0	35	46
BHARATPUR G.P.	3	3	18	18	6	0	48	29	33	19	6	3	4	94	142
GODDA G.P.	0	0	0	0	0	0	0	0	0	0	0	0	0	0	0
GUNDIRIA G.P.	245	251	16	110	8	19	649	474	693	853	490	92	1	2603	3252
JAJAN G.P.	0	0	0	0	0	0	0	1	5	2	0	0	0	8	8
SIJGRAM G.P.	0	0	0	0	0	0	0	0	0	0	0	0	0	0	0
TALGRAM G.P.	0	0	0	0	0	0	0	0	0	0	0	0	0	0	0
BHARATPUR-I BLOCK TOT :	260	256	34	128	14	19	711	520	732	902	496	95	5	2,750	3,461

18th ALL INDIA LIVESTOCK CENSUS, AGRICULTURE IMPLEMENTS AND MACHINERY, FISHERY STATISTICS, WEST BENGAL

Reference Date : 15.10.2007

MURSHIDABAD DISTRICT

OTHER CROSS-BRED CATTLE

NAME OF THE GRAM PANCHAYAT	MALE OTHER CROSS-BRED CATTLE							FEMALE OTHER CROSS-BRED CATTLE							Total Other Cross-bred Cattle (96+103)
	Under 1 year	1 to 2½ years	Over 2½ years (Major use)				Total Male Other Cross-bred Cattle (90+91+92+93+94+95)	Under 1 year	1 to 2½ years	Over 2½ years			Above 10 years	Total Female Other Cross-bred Cattle (97+98+99+100+101+102)	
			Used for Breeding only	Mainly used for Agri-culture	Mainly used for Bullock Cart	Others				In milk	Dry	Not calved once			
1	90	91	92	93	94	95	96	97	98	99	100	101	102	103	104
BHARATPUR-I BLOCK															
ALUGRAM G.P.	0	0	0	0	0	0	0	0	0	0	0	0	0	0	0
AMLAI G.P.	0	0	0	0	0	0	0	0	0	0	0	0	0	0	0
BHARATPUR G.P.	37	22	0	0	0	0	59	59	52	85	24	5	0	225	284
GODDA G.P.	0	0	0	0	0	0	0	0	0	0	0	0	0	0	0
GUNDHRIA G.P.	83	61	9	20	0	0	173	109	195	275	129	36	0	744	917
JAJAN G.P.	186	79	3	254	2	0	524	580	717	868	81	0	0	2246	2770
SIJGRAM G.P.	829	535	0	0	0	0	1364	587	452	1303	222	0	0	2564	3928
TALGRAM G.P.	11	16	0	10	68	0	105	19	64	74	29	16	14	216	321
BHARATPUR-I BLOCK TOT :	1,146	713	12	284	70	0	2,225	1,354	1,480	2,605	485	57	14	5,995	8,220

18th ALL INDIA LIVESTOCK CENSUS, AGRICULTURE IMPLEMENTS AND MACHINERY, FISHERY STATISTICS, WEST BENGAL

Reference Date : 15.10.2007

MURSHIDABAD DISTRICT

TOTAL CROSS-BRED CATTLE

NAME OF THE GRAM PANCHAYAT	TOTAL MALE CROSS-BRED CATTLE							TOTAL FEMALE CROSS-BRED CATTLE							Total Cross-bred Cattle (111+118)
	Under 1 year (60+75+90)	1 to 2½ years (61+76+91)	Over 2½ years (Major use)				Total Male Other Cross-bred Cattle (105+106+107+108+109+110)	Under 1 year (67+82+97)	1 to 2½ years (68+83+98)	Over 2½ years			Above 10 years (72+87+102)	Total Female Cross-bred Cattle (112+113+114+115+116+117)	
			Used for Breeding only (62+77+92)	Mainly used for Agriculture (63+78+93)	Mainly used for Bullock Cart (64+79+94)	Others (65+80+95)				In milk (69+84+99)	Dry (70+85+100)	Not calved once (71+86+101)			
1	105	106	107	108	109	110	111	112	113	114	115	116	117	118	119
BHARATPUR-I BLOCK															
ALIGRAM G.P.	104	77	9	33	0	0	223	261	327	315	86	8	0	997	1220
AMLAI G.P.	375	31	0	0	0	0	406	414	333	787	0	0	0	1534	1940
BHARATPUR G.P.	224	137	28	71	28	0	488	737	987	995	234	35	227	3215	3703
GODDA G.P.	0	0	0	924	0	0	924	587	837	872	636	127	3	3062	3986
GUNDERIA G.P.	888	751	37	163	8	75	1922	1332	2097	3066	1635	435	13	8578	10500
JAJAN G.P.	222	83	3	262	2	0	572	641	864	965	113	0	0	2583	3155
SIJGRAM G.P.	1330	1194	2	90	1702	1	4319	1528	1939	4611	2078	4	2	10162	14481
TALGRAM G.P.	11	36	0	1278	110	0	1435	656	595	790	512	109	36	2698	4133
BHARATPUR-I BLOCK TOT :	3,154	2,309	79	2,821	1,850	76	10,289	6,156	7,979	12,401	5,294	718	281	32,829	43,118

Reference Date : 15.10.2007

MURSHIDABAD DISTRICT

INDIGENOUS BREED CATTLE (SAHIWAL, HARIANA, SIRI, GIR, RED SINDHI ETC.)

NAME OF THE GRAM PANCHAYAT	MALE INDIGENOUS BREED CATTLE							FEMALE INDIGENOUS BREED CATTLE							Total Indi-genous Breed Cattle (126+133)	Breedwise Breakup of Total Indigenous Breed Cattle				
	Under 1 year	1 to 3 years	Over 3 years (Major work basis)				Total Male Indigenous Breed Cattle (120+121+122+123+124+125)	Under 1 year	1 to 3 years	Over 3 years			Above 10 years	Total Female Indigenous Breed Cattle (127+128+129+130+131+132)		Total No. of Sahiwal	Total No. of Hariana	Total No. of Siri	Total No. of Gir	Total Red Sindhi & Others
			Used for Breeding only	Mainly used for Agri-culture	Mainly used for Bullock Cart	Others				In milk	Dry	Not calved once								
1	120	121	122	123	124	125	126	127	128	129	130	131	132	133	134	135	136	137	138	139
BHARATPUR-I BLOCK																				
ALUGRAM G.P.	48	27	1	6	5	0	87	34	88	233	20	0	0	375	462	274	0	0	185	3
AMLAI G.P.	94	4	0	0	0	0	98	124	40	216	3	2	0	385	483	298	179	0	6	0
BHARATPUR G.P.	0	0	0	2	0	0	2	0	3	3	0	0	0	6	8	6	2	0	0	0
GODDA G.P.	0	0	0	0	0	0	0	0	0	0	0	0	0	0	0	0	0	0	0	0
GUNDIRIA G.P.	311	306	7	500	10	42	1176	531	790	1084	698	275	14	3392	4568	3240	1033	0	295	0
JAJAN G.P.	1	0	0	140	0	0	141	5	15	7	11	0	0	38	179	60	72	0	47	0
SIJGRAM G.P.	0	0	0	0	0	0	0	0	0	0	0	0	0	0	0	0	0	0	0	0
TALGRAM G.P.	0	0	0	0	0	0	0	0	0	0	0	0	0	0	0	0	0	0	0	0
BHARATPUR-I BLOCK TOT :	454	337	8	648	15	42	1,504	694	936	1,543	732	277	14	4,196	5,700	3,878	1,286	0	533	3

18th ALL INDIA LIVESTOCK CENSUS, AGRICULTURE IMPLEMENTS AND MACHINERY, FISHERY STATISTICS, WEST BENGAL

Reference Date : 15.10.2007

MURSHIDABAD DISTRICT

BENGAL / NON-DESCRIPT INDIGENOUS CATTLE

NAME OF THE GRAM PANCHAYAT	MALE BENGAL / NON-DESCRIPT INDIGENOUS CATTLE							FEMALE BENGAL / NON-DESCRIPT INDIGENOUS CATTLE							Total Bengal/Non-descript Indigenous Cattle (146+153)
	Under 1 year	1 to 3 years	Over 3 years (Major work basis)				Total Male Bengal/Non-descript Indigenous Cattle (140+141+142+143+144+145)	Under 1 year	1 to 3 years	Over 3 years			Above 10 years	Total Female Bengal/Non-descript Indigenous Cattle (147+148+149+150+151+152)	
			Used for Breeding only	Mainly used for Agri-culture	Mainly used for Bullock Cart	Others				In milk	Dry	Not calved once			
1	140	141	142	143	144	145	146	147	148	149	150	151	152	153	154
BHARATPUR-I BLOCK															
ALUGRAM G.P.	349	242	5	619	146	2	1363	981	957	2181	542	27	0	4688	6051
AMLAI G.P.	2691	889	17	148	0	0	3745	2760	4429	5421	707	207	0	13524	17269
BHARATPUR G.P.	287	212	18	407	46	73	1043	628	843	890	173	64	223	2821	3864
GODDA G.P.	420	633	24	930	427	38	2472	606	791	857	536	142	3	2935	5407
GUNDIRIA G.P.	165	154	21	430	54	0	824	276	481	520	377	75	2	1731	2555
JAJAN G.P.	10	38	0	375	0	0	423	53	56	68	10	0	0	187	610
SIJGRAM G.P.	836	584	8	219	1704	3	3354	703	590	1294	2338	7	8	4940	8294
TALGRAM G.P.	0	6	10	1302	10	0	1328	640	567	716	489	97	31	2540	3868
BHARATPUR-I BLOCK TOT :	4,758	2,758	103	4,430	2,387	116	14,552	6,647	8,714	11,947	5,172	619	267	33,366	47,918

Reference Date : 15.10.2007

MURSHIDABAD DISTRICT

TOTAL INDIGENOUS CATTLE

NAME OF THE GRAM PANCHAYAT	TOTAL MALE INDIGENOUS CATTLE							TOTAL FEMALE INDIGENOUS CATTLE							Total Indigenous Cattle
	Under 1 year (120+140)	1 to 3 years (121+141)	Over 3 years (Major work basis)				Total Male Indigenous Cattle (155+156+157+158+159+160)	Under 1 year (127+147)	1 to 3 years (128+148)	Over 3 years			Above 10 years (132+152)	Total Female Indigenous Cattle (162+163+164+165+166+167)	(161+168)
			Used for Breeding only (122+142)	Mainly used for Agri-culture (123+143)	Mainly used for Bullock Cart (124+144)	Others (125+145)				In milk (129+149)	Dry (130+150)	Not calved once (131+151)			
1	155	156	157	158	159	160	161	162	163	164	165	166	167	168	169
BHARATPUR-I BLOCK															
ALUGRAM G.P.	397	269	6	625	151	2	1450	1015	1045	2414	562	27	0	5063	6513
AMLAI G.P.	2785	893	17	148	0	0	3843	2884	4469	5637	710	209	0	13909	17752
BHARATPUR G.P.	287	212	18	409	46	73	1045	628	846	893	173	64	223	2827	3872
GODDA G.P.	420	633	24	930	427	38	2472	606	791	857	536	142	3	2935	5407
GUNDIRIA G.P.	476	460	28	930	64	42	2000	807	1271	1604	1075	350	16	5123	7123
JAJAN G.P.	11	38	0	515	0	0	564	58	71	75	21	0	0	225	789
SIGRAM G.P.	836	584	8	219	1704	3	3354	703	590	1294	2338	7	8	4940	8294
TALGRAM G.P.	0	6	10	1302	10	0	1328	640	567	716	489	97	31	2540	3868
BHARATPUR-I BLOCK TOT :	5,212	3,095	111	5,078	2,402	158	16,056	7,341	9,650	13,490	5,904	896	281	37,562	53,618

18th ALL INDIA LIVESTOCK CENSUS, AGRICULTURE IMPLEMENTS AND MACHINERY, FISHERY STATISTICS, WEST BENGAL

Reference Date : 15.10.2007

MURSHIDABAD DISTRICT

INDIGENOUS BREED BUFFALO (MURRAH ETC.)

NAME OF THE GRAM PANCHAYAT	MALE INDIGENOUS BREED BUFFALO (MURRAH ETC.)							MALE INDIGENOUS BREED BUFFALO (MURRAH ETC.)							Total Indigenous Breed Buffalo (176+183)
	Under 1 year	1 to 3 years	Over 3 years (Major work basis)				Total Male Indigenous Breed Buffalo (170+171+172+173+174+175)	Under 1 year	1 to 3 years	Over 3 years			Above 10 years	Total Female Indigenous Breed Buffalo (177+178+179+180+181+182)	
			Used for Breeding only	Mainly used for Agri-culture	Mainly used for Bullock Cart	Others				In milk	Dry	Not calved once			
1	170	171	172	173	174	175	176	177	178	179	180	181	182	183	184
BHARATPUR-I BLOCK															
ALIGRAM G.P.	0	0	0	17	13	0	30	0	1	0	0	0	0	1	31
AMLAI G.P.	0	0	0	0	0	0	0	0	0	0	0	0	0	0	0
BHARATPUR G.P.	30	8	0	6	2	0	46	1	7	3	0	0	0	11	57
GODDA G.P.	0	0	0	841	0	0	841	22	0	22	0	0	0	44	885
GUNDIRIA G.P.	30	39	25	172	8	2	276	61	74	134	62	11	0	342	618
JAJAN G.P.	2	0	0	12	0	0	14	2	2	4	2	0	0	10	24
SIJGRAM G.P.	0	0	0	0	0	0	0	0	0	0	0	0	0	0	0
TALGRAM G.P.	0	0	0	0	0	0	0	0	0	0	0	0	0	0	0
BHARATPUR-I BLOCK TOT :	62	47	25	1,048	23	2	1,207	86	84	163	64	11	0	408	1,615

Reference Date : 15.10.2007

MURSHIDABAD DISTRICT

NON-DESCRIPT BUFFALO

NAME OF THE GRAM PANCHAYAT	MALE NON-DESCRIPT BUFFALO							FEMALE NON-DESCRIPT BUFFALO							Total Non-descript Buffalo (191+198)
	Under 1 year	1 to 3 years	Over 3 years (Major work basis)				Total Male Non-descript Buffalo (185+186+187+188+189+190)	Under 1 year	1 to 3 years	Over 3 years			Above 10 years	Total Female Non-descript Buffalo (192+193+194+195+196+197)	
			Used for Breeding only	Mainly used for Agri-culture	Mainly used for Bullock Cart	Others				In milk	Dry	Not calved once			
1	185	186	187	188	189	190	191	192	193	194	195	196	197	198	199
BHARATPUR-I BLOCK															
ALUGRAM G.P.	10	10	0	306	108	6	440	41	33	58	34	0	0	166	606
AMLAI G.P.	179	0	0	762	0	0	941	205	261	387	42	0	0	895	1836
BHARATPUR G.P.	47	86	1	126	81	42	383	45	66	90	67	12	7	287	670
GODDA G.P.	0	12	0	236	197	47	492	0	0	0	0	0	0	0	492
GUNDIRIA G.P.	2	2	3	76	20	0	103	11	24	23	14	1	0	73	176
JAJAN G.P.	14	6	2	72	8	0	102	27	25	44	1	0	0	97	199
SIJGRAM G.P.	133	105	3	8	100	0	349	183	131	302	61	0	1	678	1027
TALGRAM G.P.	0	0	0	760	0	0	760	70	0	70	0	0	0	140	900
BHARATPUR-I BLOCK TOT :	385	221	9	2,346	514	95	3,570	582	540	974	219	13	8	2,336	5,906

18th ALL INDIA LIVESTOCK CENSUS, AGRICULTURE IMPLEMENTS AND MACHINERY, FISHERY STATISTICS, WEST BENGAL

Reference Date : 15.10.2007

MURSHIDABAD DISTRICT

TOTAL BUFFALO

NAME OF THE GRAM PANCHAYAT	TOTAL MALE BUFFALO							TOTAL FEMALE BUFFALO							Total Buffalo (206+ 213)	Total Yak	Total Mithun
	Under 1 year (170+ 185)	1 to 3 years (171+ 186)	Over 3 years (Major work basis)				Total Male Buffalo (176+ 191)	Under 1 year (177+ 192)	1 to 3 years (178+ 193)	Over 3 years			Above 10 years (182+ 197)	Total Female Buffalo (183+ 198)			
			Used for Breeding only (172+ 187)	Mainly used for Agri-culture (173+ 188)	Mainly used for Bullock Cart (174+ 189)	Others (175+ 190)				In milk (179+ 194)	Dry (180+ 195)	Not calved once (181+ 196)					
1	200	201	202	203	204	205	206	207	208	209	210	211	212	213	214	215	216
BHARATPUR-I BLOCK																	
ALUGRAM G.P.	10	10	0	323	121	6	470	41	34	58	34	0	0	167	637	0	0
AMLAI G.P.	179	0	0	762	0	0	941	205	261	387	42	0	0	895	1836	0	0
BHARATPUR G.P.	77	94	1	132	83	42	429	46	73	93	67	12	7	298	727	0	0
GODDA G.P.	0	12	0	1077	197	47	1333	22	0	22	0	0	0	44	1377	0	0
GUNDIRIA G.P.	32	41	28	248	28	2	379	72	98	157	76	12	0	415	794	0	0
JAJAN G.P.	16	6	2	84	8	0	116	29	27	48	3	0	0	107	223	0	0
SIJGRAM G.P.	133	105	3	8	100	0	349	183	131	302	61	0	1	678	1018	0	0
TALGRAM G.P.	0	0	0	760	0	0	760	70	0	70	0	0	0	140	900	0	0
BHARATPUR-I BLOCK TOT :	447	268	34	3,394	537	97	4,777	668	624	1,137	283	24	8	2,744	7,512	0	0

Reference Date : 15.10.2007

MURSHIDABAD DISTRICT

SHEEP

NAME OF THE GRAM PANCHAYAT	Utilisation of Milk (Daily Kg.) by the Milk Producer					CROSS-BRED SHEEP							GAROLE BREED INDIGENOUS SHEEP						
	Consumed as fluid milk by the producer household (Daily Kg.)	Sold as fluid milk (Daily Kg.)			Converted into milk products (Daily Kg.)	MALE			FEMALE			Total Cross-bred Sheep (224+227)	MALE			FEMALE			Total Garole Breed Indi-genous Sheep (231+234)
		Direct to Con-sumer	Through Cooper-ative	To Middle man		Upto 6 months	6 months & above	Total Male (222+223)	Upto 6 months	6 months & above	Total Female (225+226)		Upto 6 months	6 months & above	Total Male (229+230)	Upto 6 months	6 months & above	Total Female (232+233)	
1	217	218	219	220	221	222	223	224	225	226	227	228	229	230	231	232	233	234	235
BHARATPUR-I BLOCK																			
ALUGRAM G.P.	1621	2453	102	2910	3842	0	0	0	0	0	0	0	0	0	0	0	0	0	0
AMLAI G.P.	20122	5516	8398	0	0	0	0	0	0	0	0	0	0	0	0	0	0	0	0
BHARATPUR G.P.	2487	9793	0	0	0	0	0	0	0	0	0	0	0	0	0	0	0	0	0
GODDA G.P.	1704	5562	0	0	0	0	0	0	0	0	0	0	0	0	0	0	0	0	0
GUNDIRIA G.P.	8706	17420	0	0	0	0	0	0	0	0	0	0	0	0	0	0	0	0	0
JAJAN G.P.	800	2773	0	0	0	0	0	0	0	0	0	0	0	0	0	0	0	0	0
SIJGRAM G.P.	2608	8796	15386	0	0	0	0	0	0	0	0	0	0	0	0	0	0	0	0
TALGRAM G.P.	1272	5600	0	0	0	0	0	0	0	0	0	0	0	0	0	0	0	0	0
BHARATPUR-I BLOCK TOT :	39,320	57,913	23,886	2,910	3,842	0	0	0	0	0	0	0	0	0	0	0	0	0	0

18th ALL INDIA LIVESTOCK CENSUS, AGRICULTURE IMPLEMENTS AND MACHINERY, FISHERY STATISTICS, WEST BENGAL

Reference Date : 15.10.2007

MURSHIDABAD DISTRICT

SHEEP

NAME OF THE GRAM PANCHAYAT	BANAPALA BREED INDIGENOUS SHEEP							OTHER BREED INDIGENOUS SHEEP (CHOTTANAGPURI, SHAHABADI ETC.)							Total Sheep (228+235+242+249)
	MALE			FEMALE			Total Banapala Breed Indigenous Sheep (238+241)	MALE			FEMALE			Total Other Breed Indigenous Sheep (245+248)	
	Upto 6 months	6 months & above	Total Male (236+237)	Upto 6 months	6 months & above	Total Female (239+240)		Upto 6 months	6 months & above	Total Male (243+244)	Upto 6 months	6 months & above	Total Female (246+247)		
1	236	237	238	239	240	241	242	243	244	245	246	247	248	249	250
BHARATPUR-I BLOCK															
ALUGRAM G.P.	0	0	0	0	0	0	0	147	107	254	187	324	511	765	765
AMLAI G.P.	0	0	0	0	0	0	0	1097	621	1718	1095	1066	2161	3879	3879
BHARATPUR G.P.	0	0	0	0	0	0	0	535	377	912	834	823	1657	2569	2569
GODDA G.P.	0	0	0	0	0	0	0	416	903	1319	606	1166	1772	3091	3091
GUNDIRIA G.P.	0	0	0	0	0	0	0	19	15	34	90	145	235	269	269
JAJAN G.P.	0	0	0	0	0	0	0	8	4	12	39	28	67	79	79
SIGRAM G.P.	0	0	0	0	0	0	0	122	99	221	214	175	389	610	610
TALGRAM G.P.	0	0	0	0	0	0	0	0	230	230	0	830	830	1060	1060
BHARATPUR-I BLOCK TOT :	0	0	0	0	0	0	0	2,344	2,356	4,700	3,065	4,557	7,622	12,322	12,322

Reference Date : 15.10.2007

MURSHIDABAD DISTRICT

GOAT

NAME OF THE GRAM PANCHAYAT	BENGAL BREED INDIGENOUS GOAT (BLACK, WHITE, BROWN ETC.)							JAMUNAPARI BREED INDIGENOUS GOAT						
	MALE			FEMALE			Total Bengal Breed Indigenous Goat (253+256)	MALE			FEMALE			Total Jamunapari Breed Indigenous Goat (260+263)
	Under 1 year	1 year & above	Total Male (251+252)	Under 1 year	1 year & above	Total Female (254+255)		Under 1 year	1 year & above	Total Male (258+259)	Under 1 year	1 year & above	Total Female (261+262)	
1	251	252	253	254	255	256	257	258	259	260	261	262	263	264
BHARATPUR-I BLOCK														
ALUGRAM G.P.	1077	749	1826	1503	2777	4280	6106	0	0	0	0	0	0	0
AMLAI G.P.	2631	2056	4687	2603	2602	5205	9892	0	0	0	0	0	0	0
BHARATPUR G.P.	696	616	1312	1818	2468	4286	5598	52	37	89	38	34	72	161
GODDA G.P.	1104	2340	3444	978	1950	2928	6372	0	0	0	0	0	0	0
GUNDIRIA G.P.	969	1321	2290	2377	3108	5485	7775	0	0	0	0	0	0	0
JAJAN G.P.	373	59	432	1148	748	1896	2328	0	0	0	0	0	0	0
SIJGRAM G.P.	3010	2830	5840	4319	4301	8620	14460	0	0	0	0	0	0	0
TALGRAM G.P.	163	2418	2581	172	1983	2155	4736	0	0	0	0	0	0	0
BHARATPUR-I BLOCK TOT :	10,023	12,389	22,412	14,918	19,937	34,855	57,267	52	37	89	38	34	72	161

Reference Date : 15.10.2007

MURSHIDABAD DISTRICT

GOAT AND HORSE

NAME OF THE GRAM PANCHAYAT	OTHER BREED INDIGENOUS GOAT (SIROHI, BARBARI, JHAKRANA ETC.)							Total Goat (257+264 +271)	MALE				FEMALE			Total Horse (276+279)
	MALE			FEMALE			Total Other Breed Indigenous Goat (267+270)		Under 3 years	3 years & above		Total Male (273+274 +275)	Under 3 years	3 years & above	Total Female (277+278)	
	Under 1 year	1 year & above	Total Male (265+266)	Under 1 year	1 year & above	Total Female (268+269)				Used for Cart	Used for Sports					
1	265	266	267	268	269	270	271	272	273	274	275	276	277	278	279	280
BHARATPUR-I BLOCK																
ALIGRAM G.P.	0	0	0	0	0	0	0	6106	0	0	0	0	0	0	0	0
AMLAI G.P.	0	0	0	0	0	0	0	9892	0	0	0	0	0	0	0	0
BHARATPUR G.P.	4	7	11	10	15	25	36	5795	0	0	0	0	0	0	0	0
GODDA G.P.	0	0	0	0	0	0	0	6372	0	0	0	0	0	0	0	0
GUNDERIA G.P.	0	0	0	0	0	0	0	7775	0	0	0	0	0	0	0	0
JAJAN G.P.	0	0	0	0	0	0	0	2328	0	0	0	0	0	0	0	0
SIJGRAM G.P.	0	0	0	0	0	0	0	14460	0	0	0	0	0	0	0	0
TALGRAM G.P.	0	0	0	0	0	0	0	4736	0	0	0	0	0	0	0	0
BHARATPUR-I BLOCK TOT :	4	7	11	10	15	25	36	57,464	0	0	0	0	0	0	0	0

18th ALL INDIA LIVESTOCK CENSUS, AGRICULTURE IMPLEMENTS AND MACHINERY, FISHERY STATISTICS, WEST BENGAL

Reference Date : 15.10.2007

MURSHIDABAD DISTRICT

PONNY, MULE, DONKEY AND CAMEL

NAME OF THE GRAM PANCHAYAT	MALE				FEMALE			Total Ponny (284+ 287)	MULE			DONKEY			CAMEL		
	Under 3 years	3 years & above		Total Male (281+ 282 +283)	Under 3 years	3 years & above	Total Female (285+ 286)		Under 3 years	3 years & above	Total Mule (289+ 290)	Under 3 years	3 years & above	Total Donkey (292+ 293)	Under 3 years	3 years & above	Total Camel (295+ 296)
		Used for Cart	Used for Sports														
1	281	282	283	284	285	286	287	288	289	290	291	292	293	294	295	296	297
BHARATPUR-I BLOCK																	
ALUGRAM G.P.	0	0	0	0	0	0	0	0	0	0	0	0	0	0	0	0	0
AMLAI G.P.	0	0	0	0	0	0	0	0	0	0	0	0	0	0	0	0	0
BHARATPUR G.P.	0	0	0	0	0	0	0	0	0	0	0	0	0	0	0	0	0
GODDA G.P.	0	0	0	0	0	0	0	0	0	0	0	0	0	0	0	0	0
GUNDIRIA G.P.	0	0	0	0	0	0	0	0	0	0	0	0	0	0	0	0	0
JAJAN G.P.	0	0	0	0	0	0	0	0	0	0	0	0	0	0	0	0	0
SIJGRAM G.P.	0	0	0	0	0	0	0	0	0	0	0	0	0	0	0	0	0
TALGRAM G.P.	0	0	0	0	0	0	0	0	0	0	0	0	0	0	0	0	0
BHARATPUR-I BLOCK TOT :	0	0	0	0	0	0	0	0	0	0	0	0	0	0	0	0	0

18th ALL INDIA LIVESTOCK CENSUS, AGRICULTURE IMPLEMENTS AND MACHINERY, FISHERY STATISTICS, WEST BENGAL

Reference Date : 15.10.2007

MURSHIDABAD DISTRICT

PIG

NAME OF THE GRAM PANCHAYAT	CROSS-BRED PIG							GHOONGRU BREED INDIGENOUS PIG						
	MALE			FEMALE			Total Cross-bred Pig (300+303)	MALE			FEMALE			Total Ghoongru Breed Indigenous Pig (307+310)
	Below 6 months	6 months & above	Total Male (298+299)	Below 6 months	6 months & above	Total Female (301+302)		Below 6 months	6 months & above	Total Male (305+306)	Below 6 months	6 months & above	Total Female (308+309)	
1	298	299	300	301	302	303	304	305	306	307	308	309	310	311
BHARATPUR-I BLOCK														
ALIGRAM G.P.	0	0	0	0	0	0	0	24	9	33	18	19	37	70
AMLAI G.P.	0	0	0	0	0	0	0	0	0	0	0	0	0	0
BHARATPUR G.P.	24	10	34	24	22	46	80	0	1	1	2	7	9	10
GODDA G.P.	0	0	0	0	0	0	0	0	0	0	0	0	0	0
GUNDIRIA G.P.	0	0	0	0	0	0	0	0	0	0	0	0	0	0
JAJAN G.P.	0	0	0	0	0	0	0	0	0	0	0	0	0	0
SIJGRAM G.P.	0	0	0	0	0	0	0	0	0	0	0	0	0	0
TALGRAM G.P.	0	0	0	0	0	0	0	0	0	0	0	0	0	0
BHARATPUR-I BLOCK TOT :	24	10	34	24	22	46	80	24	10	34	20	26	46	80

Reference Date : 15.10.2007

MURSHIDABAD DISTRICT

PIG, DOG AND RABBIT

NAME OF THE GRAM PANCHAYAT	OTHER INDIGENOUS PIG							Total Pig (304+ 311+ 318)	PET DOG			OTHER (STREET) DOG			Total Dog (322+ 325)	RABBIT		
	MALE			FEMALE			Total Other Indi-genous Pig (314+ 317)		Male	Female	Total Pet Dog (320+ 321)	Male	Female	Total Other Dog (323+ 324)		Male	Female	Total Rabbit (327+ 328)
	Below 6 months	6 months & above	Total Male (312+ 313)	Below 6 months	6 months & above	Total Female (315+ 316)												
1	312	313	314	315	316	317	318	319	320	321	322	323	324	325	326	327	328	329
BHARATPUR-I BLOCK																		
ALUGRAM G.P.	0	0	0	0	0	0	0	70	2	0	2	211	224	435	437	0	0	0
AMLAI G.P.	12	7	19	13	9	22	41	41	0	0	0	0	0	0	0	0	0	0
BHARATPUR G.P.	5	2	7	5	9	14	21	111	218	221	439	614	724	1338	1777	26	15	41
GODDA G.P.	0	0	0	0	0	0	0	0	0	0	0	210	250	460	460	0	0	0
GUNDIRIA G.P.	25	47	72	56	61	117	189	189	2	2	4	219	308	527	531	0	0	0
JAJAN G.P.	0	2	2	0	1	1	3	3	0	0	0	12	17	29	29	0	0	0
SIJGRAM G.P.	0	0	0	0	0	0	0	0	5	0	5	728	674	1402	1407	0	0	0
TALGRAM G.P.	0	70	70	0	280	280	350	350	0	0	0	250	300	550	550	0	0	0
BHARATPUR-I BLOCK TOT :	**42**	**128**	**170**	**74**	**360**	**434**	**604**	**764**	**227**	**223**	**450**	**2,244**	**2,497**	**4,741**	**5,191**	**26**	**15**	**41**

18th ALL INDIA LIVESTOCK CENSUS, AGRICULTURE IMPLEMENTS AND MACHINERY, FISHERY STATISTICS, WEST BENGAL

Reference Date : 15.10.2007

MURSHIDABAD DISTRICT

FOWL (COCK, HEN, CHICKEN)

NAME OF THE GRAM PANCHAYAT	FOWL (COCK, HEN, CHICKEN) (MALE+FEMALE)															
	COCK (5 months & above)					HEN (5 months & above)					DESHI CHICKEN (Below 5 months)					
	Deshi Aseel	Deshi Others	Improved White	Improved Coloured	Total Cock (330+331+332+333)	Deshi Aseel	Deshi Others	Improved White	Improved Coloured	Total Hen (335+336+337+338)	Aseel for Egg	Other for Egg	Total (340+341)	Aseel for Meat	Other for Meat	Total Deshi Chicken (343+344)
1	330	331	332	333	334	335	336	337	338	339	340	341	342	343	344	345
BHARATPUR-I BLOCK																
ALUGRAM G.P.	112	1136	22	0	1270	265	6896	0	0	7161	25	1526	1551	6	148	154
AHLAI G.P.	0	3314	0	0	3314	0	3885	0	0	3885	0	3939	3939	0	4084	4084
BHARATPUR G.P.	952	1415	398	173	2938	808	9108	1119	3109	14144	520	2130	2650	76	273	349
GODDA G.P.	0	4967	0	0	4967	0	6658	0	0	6658	0	0	0	0	0	0
GUNDERIA G.P.	493	0	0	0	493	2444	0	0	27	2471	362	177	539	341	0	341
JAJAN G.P.	0	270	0	0	270	0	4004	0	0	4004	0	335	335	0	2	2
SIJGRAM G.P.	425	4826	26	967	6244	503	5567	49	495	6614	0	4253	4253	0	0	0
TALGRAM G.P.	0	1430	0	8	1438	0	8114	0	0	8114	0	0	0	0	0	0
BHARATPUR-I BLOCK TOT :	1,982	17,358	446	1,148	20,934	4,020	44,232	1,168	3,631	53,051	907	12,360	13,267	423	4,507	4,930

18th ALL INDIA LIVESTOCK CENSUS, AGRICULTURE IMPLEMENTS AND MACHINERY, FISHERY STATISTICS, WEST BENGAL

Reference Date : 15.10.2007

MURSHIDABAD DISTRICT

FOWL (COCK, HEN, CHICKEN) AND DRAKE, DUCK

NAME OF THE GRAM PANCHAYAT	FOWL (COCK, HEN, CHICKEN) (MALE+FEMALE)							DRAKE, DUCK (MALE+FEMALE)					
	IMPROVED CHICKEN (Below 5 months)						Total Fowl (334+339+342+345+348+351)	Drake (6 months & above)			Duck (6 months & above)		
	White for Egg	Coloured for Egg	Total (346+347)	White for Meat	Coloured for Meat	Total Improved Chicken (349+350)		Deshi	Improved	Total Drake (353+354)	Deshi	Improved	Total Duck (356+357)
1	346	347	348	349	350	351	352	353	354	355	356	357	358
BHARATPUR-I BLOCK													
ALIGRAM G.P.	0	0	0	0	0	0	10136	912	23	935	4652	10	4662
AMLAI G.P.	0	0	0	0	0	0	15222	7947	0	7947	9037	0	9037
BHARATPUR G.P.	43	41	84	30	402	432	20597	1963	294	2257	4988	2062	7050
GODDA G.P.	0	0	0	0	0	0	11625	4456	0	4456	5353	0	5353
GUNDIRIA G.P.	0	62	62	0	0	0	3906	1273	0	1273	8243	198	8441
JAJAN G.P.	0	0	0	0	0	0	4611	66	0	66	2977	0	2977
SIJGRAM G.P.	27	73	100	0	61	61	17272	3889	661	4550	4714	926	5640
TALGRAM G.P.	0	0	0	0	0	0	9552	1901	0	1901	8040	0	8040
BHARATPUR-I BLOCK TOT :	70	176	246	30	463	493	92,921	22,407	978	23,385	48,004	3,196	51,200

18th ALL INDIA LIVESTOCK CENSUS, AGRICULTURE IMPLEMENTS AND MACHINERY, FISHERY STATISTICS, WEST BENGAL

Reference Date : 15.10.2007

MURSHIDABAD DISTRICT

DUCK, TURKEY

NAME OF THE GRAM PANCHAYAT	DUCKLING (MALE+FEMALE)							TURKEY			Quail	Other Poultry Birds	Total Poultry Birds (352+365+368+369+370)
	DUCKLING (Belows 6 month)						Total Duck (355+358+361+364)	Male	Female	Total Turkey (366+367)			
	Deshi for Egg	Deshi for Meat	Total Deshi Duckling (359+360)	Improved for Egg	Improved for Meat	Total Improved Duckling (362+363)							
1	359	360	361	362	363	364	365	366	367	368	369	370	371
BHARATPUR-I BLOCK													
ALUGRAM G.P.	543	104	647	0	3	3	6247	0	0	0	0	0	16383
AMLAI G.P.	9303	9334	18637	0	0	0	35621	0	0	0	0	0	50843
BHARATPUR G.P.	510	67	577	106	21	127	10011	0	0	0	0	56	30664
GODDA G.P.	0	0	0	0	0	0	9809	0	0	0	0	0	21434
GUNDHRIA G.P.	441	0	441	0	0	0	10155	0	0	0	0	0	14061
JAJAN G.P.	17	0	17	0	0	0	3060	0	0	0	0	0	7671
SIGRAM G.P.	38	5	43	0	0	0	10233	0	0	0	0	0	27505
TALGRAM G.P.	0	0	0	0	0	0	9941	0	0	0	0	0	19493
BHARATPUR-I BLOCK TOT :	10,852	9,510	20,362	106	24	130	95,077	0	0	0	0	56	188,054

Reference Date : 15.10.2007

MURSHIDABAD DISTRICT

AGRICULTURAL IMPLEMENTS AND MACHINERY

NAME OF THE GRAM PANCHAYAT	ANIMAL OPERATED IMPLEMENTS														
	No. of Wooden Plough					No. of Steel Plough					No. of Cultivator				
	Utilised more than 100 days/ year	Utilised between 50 to 100 days/ year	Utilised less than 50 days/ year	Not Utilised	Total (372+373+ 374+375)	Utilised more than 100 days/ year	Utilised between 50 to 100 days/ year	Utilised less than 50 days/ year	Not Utilised	Total (377+378+ 379+380)	Utilised more than 100 days/ year	Utilised between 50 to 100 days/ year	Utilised less than 50 days/ year	Not Utilised	Total (382+383+ 384+385)
1	372	373	374	375	376	377	378	379	380	381	382	383	384	385	386
BHARATPUR-I BLOCK															
ALUGRAM G.P.	4	197	594	6	801	9	154	386	4	553	0	0	0	0	0
AMLAI G.P.	457	0	0	0	457	457	0	0	0	457	0	0	0	0	0
BHARATPUR G.P.	25	119	32	0	176	21	191	43	1	256	0	0	0	0	0
GODDA G.P.	34	4	87	0	125	0	0	6	0	6	0	0	0	0	0
GUNDHIA G.P.	0	832	0	0	832	0	638	0	0	638	0	0	0	0	0
JAJAN G.P.	0	273	130	0	403	0	0	0	0	0	0	1	0	0	1
SIJGRAM G.P.	4	0	0	0	4	0	0	0	0	0	0	0	0	0	0
TALGRAM G.P.	0	0	12	0	12	0	0	8	0	8	0	0	0	0	0
BHARATPUR-I BLOCK TOT :	524	1,425	855	6	2,810	487	983	443	5	1,918	0	1	0	0	1

18th ALL INDIA LIVESTOCK CENSUS, AGRICULTURE IMPLEMENTS AND MACHINERY, FISHERY STATISTICS, WEST BENGAL

MURSHIDABAD DISTRICT

Reference Date : 15.10.2007

AGRICULTURAL IMPLEMENTS AND MACHINERY

NAME OF THE GRAM PANCHAYAT	ANIMAL OPERATED IMPLEMENTS														
	No. of Disc Harrow					No. of Seed-cum-Fertiliser Drill					No. of Leveller				
	Utilised more than 100 days/ year	Utilised between 50 to 100 days/ year	Utilised less than 50 days/ year	Not Utilised	Total (387+388+ 389+390)	Utilised more than 100 days/ year	Utilised between 50 to 100 days/ year	Utilised less than 50 days/ year	Not Utilised	Total (392+393+ 394+395)	Utilised more than 100 days/ year	Utilised between 50 to 100 days/ year	Utilised less than 50 days/ year	Not Utilised	Total (397+398+ 399+400)
1	387	388	389	390	391	392	393	394	395	396	397	398	399	400	401
BHARATPUR-I BLOCK															
ALUGRAM G.P.	0	0	0	0	0	0	0	0	0	0	4	85	222	0	311
AMLAI G.P.	0	0	0	0	0	0	0	0	0	0	658	0	0	0	658
BHARATPUR G.P.	0	0	0	0	0	0	0	0	0	0	46	310	75	1	432
GODDA G.P.	0	0	0	0	0	0	0	0	0	0	34	10	87	0	131
GUNDIRIA G.P.	0	0	0	0	0	0	0	0	0	0	0	1470	0	0	1470
JAJAN G.P.	0	0	0	0	0	0	0	0	0	0	0	273	130	0	403
SIJGRAM G.P.	0	0	0	0	0	0	0	0	0	0	4	0	0	0	4
TALGRAM G.P.	0	0	0	0	0	0	0	0	0	0	0	8	12	0	20
BHARATPUR-I BLOCK TOT :	0	0	0	0	0	0	0	0	0	0	746	2,156	526	1	3,429

Reference Date : 15.10.2007

MURSHIDABAD DISTRICT

AGRICULTURAL IMPLEMENTS AND MACHINERY

NAME OF THE GRAM PANCHAYAT	ANIMAL OPERATED IMPLEMENTS														
	No. of Wet Land Puddler					No. of Sugarcane Crusher					No. of Animal Cart				
	Utilised more than 100 days/ year	Utilised between 50 to 100 days/ year	Utilised less than 50 days/ year	Not Utilised	Total (402+403+ 404+405)	Utilised more than 100 days/ year	Utilised between 50 to 100 days/ year	Utilised less than 50 days/ year	Not Utilised	Total (407+408+ 409+410)	Utilised more than 100 days/ year	Utilised between 50 to 100 days/ year	Utilised less than 50 days/ year	Not Utilised	Total (412+413+ 414+415)
1	402	403	404	405	406	407	408	409	410	411	412	413	414	415	416
BHARATPUR-I BLOCK															
ALUGRAM G.P.	0	0	5	0	5	0	0	0	0	0	0	33	109	6	148
AMLAI G.P.	10	0	0	0	10	0	0	0	0	0	457	0	0	0	457
BHARATPUR G.P.	0	0	0	0	0	0	0	0	0	0	2	7	11	3	23
GODDA G.P.	0	0	0	0	0	0	0	0	0	0	0	0	9	0	9
GUNDIRIA G.P.	0	9	0	0	9	0	0	16	0	16	2	0	23	0	25
JAJAN G.P.	0	0	0	0	0	0	0	0	0	0	0	32	3	0	35
SIJGRAM G.P.	0	0	0	0	0	0	0	0	0	0	0	0	0	0	0
TALGRAM G.P.	0	0	0	0	0	0	0	0	0	0	0	0	0	0	0
BHARATPUR-I BLOCK TOT :	10	9	5	0	24	0	0	16	0	16	461	72	155	9	697

Reference Date : 15.10.2007

MURSHIDABAD DISTRICT

AGRICULTURAL IMPLEMENTS AND MACHINERY

NAME OF THE GRAM PANCHAYAT	ANIMAL OPERATED IMPLEMENTS										EQUIPMENT FOR LIVESTOCK AND POULTRY							
	No. of Ghanis					No. of Water Lifting Devices					Incubators/ Breeders	Milking Machine	Baler	Hay Harvest Machine		Chaff Cutter		
	Utilised more than 100 days/ year	Utilised between 50 to 100 days/ year	Utilised less than 50 days/ year	Not Utilised	Total (417+ 418+ 419+ 420)	Utilised more than 100 days/ year	Utilised between 50 to 100 days/ year	Utilised less than 50 days/ year	Not Utilised	Total (422+ 423+ 424+ 425)				Straw Reaper	Forage Harvester	Manually Operated	Animal Operated	Power Operated
1	417	418	419	420	421	422	423	424	425	426	427	428	429	430	431	432	433	434
BHARATPUR-I BLOCK																		
ALUGRAM G.P.	0	0	0	0	0	0	12	120	0	132	0	0	0	0	0	2765	0	0
AMLAI G.P.	2	0	0	0	2	0	0	0	0	0	0	0	0	0	0	822	0	0
BHARATPUR G.P.	1	0	0	0	1	2	11	21	0	34	0	0	0	15	0	3895	68	0
GODDA G.P.	0	0	0	0	0	0	0	2	0	2	0	0	0	0	0	3120	0	0
GUNDIRIA G.P.	0	1	2	0	3	0	0	61	3	64	0	0	0	0	0	2166	0	0
JAJAN G.P.	0	0	0	0	0	0	83	2	0	85	0	0	0	0	0	2067	0	0
SIJGRAM G.P.	0	0	0	0	0	2	0	0	0	2	0	0	0	0	0	3459	0	0
TALGRAM G.P.	0	0	0	0	0	0	0	0	0	0	0	0	0	0	0	4360	0	0
BHARATPUR-I BLOCK TOT :	3	1	2	0	6	4	106	206	3	319	0	0	0	15	0	22,654	68	0

Reference Date : 15.10.2007

MURSHIDABAD DISTRICT

FISHERY STATISTICS

NAME OF THE GRAM PANCHAYAT	No. of Household engaged in Fishing Activity						No. of Members in the Fishery Household				No. of members Engaged in actual operation of fishing activity			
	Nature of Fishing Activity		Type of Fishing Activity								Full Time		Part Time	
	Inland	Marine	Mainly Fish Capture	Mainly Seed Culture	Allied e.g. Pealing, Marketing, Processing etc.	Others	Male	Female	Children	Total (441+442+443)	Male	Female	Male	Female
1	435	436	437	438	439	440	441	442	443	444	445	446	447	448
BHARATPUR-I BLOCK														
ALUGRAM G.P.	195	0	195	0	0	2	191	188	307	686	160	67	39	80
AMLAI G.P.	156	0	156	0	0	0	176	179	425	780	169	173	10	9
BHARATPUR G.P.	30	0	128	0	0	0	219	231	214	664	143	155	76	76
GODDA G.P.	87	0	49	0	0	0	80	60	132	272	45	33	35	27
GUNDIRIA G.P.	121	0	131	0	0	3	216	210	253	679	96	91	120	119
JAJAN G.P.	0	0	0	0	0	0	0	0	0	0	0	0	0	0
SIJGRAM G.P.	0	0	0	0	0	0	0	0	0	0	0	0	0	0
TALGRAM G.P.	0	0	0	0	0	0	0	0	0	0	0	0	0	0
BHARATPUR-I BLOCK TOT :	589	0	659	0	0	5	882	868	1,331	3,081	613	519	280	311

18th ALL INDIA LIVESTOCK CENSUS, AGRICULTURE IMPLEMENTS AND MACHINERY, FISHERY STATISTICS, WEST BENGAL

Reference Date : 15.10.2007

MURSHIDABAD DISTRICT

FISHERY STATISTICS

NAME OF THE GRAM PANCHAYAT	No. of members Engaged in other occupation of fishing activities										No. of Household of main source of waterbody in which fishing done				
	Marketing of Fish		Repairing / Mending of Nets		Fish Hatchery		Ornamental Fishing		Others						
	Male	Female	Male	Female	Male	Female	Male	Female	Male	Female	Aquaculture ponds and tank	Brackish water impounds	Water logged areas	Large irrigation tanks	Reservoirs & check dams
1	449	450	451	452	453	454	455	456	457	458	459	460	461	462	463
BHARATPUR-I BLOCK															
ALUGRAM G.P.	1	174	176	34	0	0	0	0	0	0	20	0	45	0	0
AMLAI G.P.	72	160	169	155	0	0	0	0	0	0	156	0	156	0	0
BHARATPUR G.P.	83	53	80	37	0	0	0	0	13	5	27	0	0	0	0
GODDA G.P.	33	21	46	29	0	0	0	0	6	4	99	0	0	0	0
GUNDIRIA G.P.	91	40	58	22	0	0	0	0	0	0	121	0	0	0	0
JAJAN G.P.	0	0	0	0	0	0	0	0	0	0	0	0	0	0	0
SIJGRAM G.P.	0	0	0	0	0	0	0	0	0	0	0	0	0	0	0
TALGRAM G.P.	0	0	0	0	0	0	0	0	0	0	0	0	0	0	0
BHARATPUR-I BLOCK TOT :	280	448	529	277	0	0	0	0	19	9	423	0	201	0	0

Reference Date : 15.10.2007

MURSHIDABAD DISTRICT

FISHERY STATISTICS

NAME OF THE GRAM PANCHAYAT	No. of Household of main source of waterbody in which fishing done												
				Typewise		Locationwise			Ownershipwise				
	Rivers	Lakes/ oxbow lakes/ meanders channels/ scars	Marine resources i.e. sea	Perrenial waterbody	Seasonal waterbody	Located within the Mouza/Ward	At distance less than 5 Km.	At distance more than 5 Km.	Owned by fisherman household	Owned by Gram Panchayat	Owned by the Govt.	Owned by cooperative society	Owned by other individuals
1	464	465	466	467	468	469	470	471	472	473	474	475	476
BHARATPUR-I BLOCK													
ALUGRAM G.P.	134	0	0	107	89	9	127	40	0	0	153	0	41
AMLAI G.P.	0	0	0	156	0	0	156	0	0	0	0	0	156
BHARATPUR G.P.	3	0	0	30	0	30	0	0	0	0	3	0	27
GODDA G.P.	3	0	0	87	0	87	0	0	0	0	3	0	84
GUNDIRIA G.P.	0	0	0	121	0	121	0	0	0	0	0	0	121
JAJAN G.P.	0	0	0	0	0	0	0	0	0	0	0	0	0
SIJGRAM G.P.	0	0	0	0	0	0	0	0	0	0	0	0	0
TALGRAM G.P.	0	0	0	0	0	0	0	0	0	0	0	0	0
BHARATPUR-I BLOCK TOT :	140	0	0	501	89	247	283	40	0	0	159	0	429

18th ALL INDIA LIVESTOCK CENSUS, AGRICULTURE IMPLEMENTS AND MACHINERY, FISHERY STATISTICS, WEST BENGAL

Reference Date : 15.10.2007

MURSHIDABAD DISTRICT

FISHERY STATISTICS AND FODDER AREA

NAME OF THE GRAM PANCHAYAT	No. Fishing Crafts		No. of Fishing Gears							Area under Fodder Crops (Cottah)		
	Moto-rised	Non-moto-rised	Drag Nets	Hook & Lines	Cast Nets	Gill Nets	Set barriers	Trawl Nets	Others	Kharif	Rabi	Total (486+487)
1	477	478	479	480	481	482	483	484	485	486	487	488
BHARATPUR-I BLOCK												
ALUGRAM G.P.	0	0	261	3	154	33	73	26	168	0	2808	2808
AMLAI G.P.	0	0	162	0	174	0	0	0	0	11289	11279	22568
BHARATPUR G.P.	10	2	0	0	77	20	14	9	0	0	0	0
GODDA G.P.	1	5	56	0	51	23	14	6	6	0	0	0
GUNDIRIA G.P.	18	0	94	2	112	17	0	45	40	0	0	0
JAJAN G.P.	0	0	0	0	0	0	0	0	0	0	0	0
SIJGRAM G.P.	0	0	0	0	0	0	0	0	0	0	0	0
TALGRAM G.P.	0	0	0	0	0	0	0	0	0	0	0	0
BHARATPUR-I BLOCK TOT :	29	7	573	5	568	93	101	86	214	11,289	14,087	25,376

MURSHIDABAD DISTRICT

JERSEY / HOLSTEIN / OTHER CROSS-BRED / INDIGENOUS CATTLE / BUFFALO

NAME OF THE MOUZA (J.L. No.)	Female Jersey Cross-bred (Over 2½ year)			Total Jersey Cross-bred Cattle	Female Holstein Cross-bred (Over 2½ year)			Total Holstein Cross-bred Cattle	Female Other Cross-bred (Over 2½ year)			Total Other Cross-bred Cattle	Total Cross-bred Cattle	Female Indigenous Cattle (Over 3 year)			Total Bengal/ Non-des. Indigenous Cattle	Total Indigenous Cattle	Female Buffalo (Over 3 year)			Total Buffalo
	In milk	Dry	Not yet calved		In milk	Dry	Not yet calved		In milk	Dry	Not yet calved			In milk	Dry	Not yet calved			In milk	Dry	Not yet calved	
	1	2	3	4	5	6	7	8	9	10	11	12	13	14	15	16	17	18	19	20	21	22
BHARATPUR-I BLOCK : KANDI SUBDIVISION																						
ALUGRAM GRAM PANCHAYAT																						
ALUGRAM (069)	35	33	5	312	0	0	0	0	0	0	0	0	312	281	143	17	972	978	17	19	0	134
BAJE CHUATOR (032)	3	4	0	29	0	0	0	0	0	0	0	0	29	30	9	0	139	140	0	0	0	2
BERBARI (075)	0	0	0	0	0	0	0	0	0	0	0	0	0	11	0	0	25	25	0	0	0	0
BHABANI PUR (029)	5	4	2	51	0	0	0	0	0	0	0	0	51	47	19	1	186	186	0	0	0	13
CHUATOR (031)	5	2	0	17	0	0	0	0	0	0	0	0	17	16	11	0	90	90	0	0	0	0
GANGEDDA (020)	6	3	0	26	0	0	0	0	0	0	0	0	26	9	3	0	28	28	0	0	0	4
GOBINDAPUR (074)	8	0	0	8	0	0	0	0	0	0	0	0	8	56	1	0	121	133	0	0	0	49
HAMIDPUR (P) (018)	5	6	0	35	0	0	0	0	0	0	0	0	35	21	15	1	119	119	2	1	0	12
KAMALAKANTAPUR (023)	5	3	0	32	0	0	0	0	0	0	0	0	32	29	18	1	135	135	0	0	0	0
MADANPUR DAFARPUR (073)	21	0	0	67	0	0	0	0	0	0	0	0	67	144	9	0	319	333	0	0	0	41
MANDALPUR (024)	15	4	0	65	0	0	0	0	0	0	0	0	65	108	32	0	325	326	20	6	0	76
MASLA (078)	114	0	0	193	5	0	0	13	0	0	0	0	206	1132	113	0	1980	2315	9	4	0	149
RAJARAMPUR (022)	1	0	0	9	0	0	0	0	0	0	0	0	9	16	33	0	158	158	0	0	0	18
SANKARMARUI (030)	10	9	1	103	0	0	0	0	0	0	0	0	103	58	53	1	316	316	0	0	0	11
SEHALAI (071)	22	2	0	51	0	0	0	0	0	0	0	0	51	138	38	0	299	328	6	1	0	60
SIMULGACHHI (021)	24	2	0	73	0	0	0	0	0	0	0	0	73	65	31	6	254	254	4	3	0	28
SRIPATIPUR (019)	12	13	0	61	0	0	0	0	0	0	0	0	61	13	6	0	80	81	0	0	0	0
SUNIA (070)	19	1	0	75	0	0	0	0	0	0	0	0	75	240	28	0	505	568	0	0	0	32
ALUGRAM G.P. TOTAL :	310	86	8	1207	5	0	0	13	0	0	0	0	1220	2414	562	27	6051	6513	58	34	0	637
AMLAI GRAM PANCHAYAT																						
AMLAI (130)	453	0	0	1213	0	0	0	0	0	0	0	0	1213	1987	223	37	6372	6498	5	0	0	329
BHALUIPARA (129)	46	0	0	92	0	0	0	0	0	0	0	0	92	836	102	33	2575	2575	22	0	0	188
GHOSHKURA (133)	22	0	0	48	0	0	0	0	0	0	0	0	48	505	87	32	1524	1524	79	9	0	211
KHAIRA (132)	3	0	0	6	0	0	0	0	0	0	0	0	6	814	83	34	2201	2352	146	12	0	517
LOHADAHA (131)	193	0	0	440	0	0	0	0	0	0	0	0	440	1066	97	38	3425	3555	63	6	0	322
NARAYANPUR (128)	37	0	0	74	17	0	0	34	0	0	0	0	108	303	93	33	854	911	72	15	0	239
UTTAR SAHAPUR (077)	10	0	0	21	6	0	0	12	0	0	0	0	33	126	25	2	318	337	0	0	0	28
AMLAI G.P. TOTAL :	764	0	0	1894	23	0	0	46	0	0	0	0	1940	5637	710	209	17269	17752	387	42	0	1836
BHARATPUR GRAM PANCHAYAT																						
BHARATPUR (068)	542	106	14	1827	13	5	2	84	81	20	3	257	2168	323	72	14	1418	1426	51	29	0	298
BINODIA (084)	38	1	0	111	0	0	0	0	0	0	0	0	111	90	28	2	583	583	1	1	0	63
BRAHMANDHI (067)	29	14	6	123	0	0	0	0	0	0	0	0	123	126	15	8	360	360	10	0	0	49
KARANDI (065)	131	48	4	421	0	0	0	0	0	0	0	0	421	237	38	38	693	693	31	37	12	210
MASUNDI (066)	23	3	0	73	0	0	0	0	0	0	0	0	73	69	13	1	199	199	0	0	0	8
SANTOSHPUR (040)	128	32	3	722	6	1	1	58	4	4	2	27	807	48	7	1	611	611	0	0	0	99
BHARATPUR G.P. TOTAL :	891	204	27	3277	19	6	3	142	85	24	5	284	3703	893	173	64	3864	3872	93	67	12	727

(P) - Part Mouza i.e., Mouza appears in more than one Gram Panchayat

MURSHIDABAD DISTRICT

JERSEY / HOLSTEIN / OTHER CROSS-BRED / INDIGENOUS CATTLE / BUFFALO

NAME OF THE MOUZA (J.L. No.)	Female Jersey Cross-bred (Over 2½ year)			Total Jersey Cross-bred Cattle	Female Holstein Cross-bred (Over 2½ year)			Total Holstein Cross-bred Cattle	Female Other Cross-bred (Over 2½ year)			Total Other Cross-bred Cattle	Total Cross-bred Cattle	Female Indigenous Cattle (Over 3 year)			Total Bengal/ Non-des. Indige-nous Cattle	Total Indige-nous Cattle	Female Buffalo (Over 3 year)			Total Buffalo
	In milk	Dry	Not yet calved		In milk	Dry	Not yet calved		In milk	Dry	Not yet calved			In milk	Dry	Not yet calved			In milk	Dry	Not yet calved	
	1	2	3	4	5	6	7	8	9	10	11	12	13	14	15	16	17	18	19	20	21	22
BHARATPUR-I BLOCK : KANDI SUBDIVISION																						
GODDA GRAM PANCHAYAT																						
BALICHUNA (048)	119	59	30	517	0	0	0	0	0	0	0	0	517	124	50	32	762	762	16	0	0	60
CHAK CHANDPUR (014)	87	58	0	464	0	0	0	0	0	0	0	0	464	87	58	0	464	464	0	0	0	40
CHANCHINDA (047)	59	43	20	241	0	0	0	0	0	0	0	0	241	59	39	14	405	405	0	0	0	20
GADDA (044)	245	239	4	1126	0	0	0	0	0	0	0	0	1126	248	186	29	1713	1713	0	0	0	999
KASIPUR (049)	68	52	21	317	0	0	0	0	0	0	0	0	317	92	36	7	370	370	6	0	0	78
KOLLA (037)	42	28	0	224	0	0	0	0	0	0	0	0	224	42	28	0	224	224	0	0	0	40
NURA PALISA (039)	21	14	0	112	0	0	0	0	0	0	0	0	112	21	14	0	112	112	0	0	0	20
SINHARI (045)	148	112	42	651	0	0	0	0	0	0	0	0	651	103	85	37	870	870	0	0	0	110
SYAMPUR (046)	83	31	10	334	0	0	0	0	0	0	0	0	334	81	40	23	487	487	0	0	0	10
GODDA G.P. TOTAL :	872	636	127	3986	0	0	0	0	0	0	0	0	3986	857	536	142	5407	5407	22	0	0	1377
GUNDERIA GRAM PANCHAYAT																						
AJITPUR (007)	0	0	0	0	66	52	17	260	0	0	0	0	260	44	38	11	80	219	0	0	0	0
BAIDYAPUR (005)	214	92	23	685	62	30	3	197	0	0	0	0	882	117	61	34	42	444	62	30	10	227
BHATRA (003)	68	34	6	201	0	0	0	0	44	12	9	137	338	58	36	15	166	261	0	0	0	0
BRITHI GANGEDDA (004)	189	122	35	653	9	3	0	25	41	30	4	158	836	65	36	6	127	258	3	1	0	22
CHHATRAPUR (035)	86	63	17	350	12	4	1	40	13	4	0	45	435	82	54	17	211	397	3	0	0	22
GOVANANDABATI (002)	317	160	47	997	40	28	8	194	49	22	6	129	1320	132	98	34	311	603	4	1	0	10
GUNDERIA (017)	344	188	57	1180	164	87	25	548	0	0	0	0	1656	305	202	88	0	1219	21	13	1	181
HAMIDPUR (P) (018)	174	79	41	518	0	0	0	0	34	16	6	124	642	65	42	15	206	283	7	3	1	33
IBRAHIMPUR (034)	113	83	25	468	36	27	6	166	0	0	0	0	634	86	60	14	93	388	10	6	0	79
JAKHAN (036)	64	47	21	284	32	23	1	128	0	0	0	0	412	52	45	10	261	261	3	5	0	42
MATIARA (006)	0	0	0	0	159	99	19	576	0	0	0	0	576	139	92	33	48	555	0	0	0	0
RAGHUNATHPUR PALISA (001)	73	28	10	256	273	137	12	1118	17	9	3	67	1441	297	215	41	647	1559	19	4	0	92
SAKTIPUR (008)	296	120	25	811	0	0	0	0	77	36	8	257	1068	162	96	32	363	676	25	13	0	86
GUNDERIA G.P. TOTAL :	1938	1016	307	6331	853	490	92	3252	275	129	36	917	10500	1604	1075	350	2555	7123	157	76	12	794
JAJAN GRAM PANCHAYAT																						
AKTA (010)	1	5	0	19	0	0	0	0	113	35	0	364	383	3	9	0	6	127	0	1	0	8
BONDARPUR (013)	0	0	0	0	0	0	0	0	161	1	0	526	526	10	1	0	87	87	1	0	0	25
HARISCHANDRAPUR (012)	0	0	0	0	0	0	0	0	236	10	0	707	707	29	2	0	87	87	36	1	0	112
JADABPUR (015)	0	0	0	0	0	0	0	0	24	3	0	90	90	0	0	0	14	14	0	0	0	2
JAJAN (009)	94	27	0	358	2	0	0	0	106	20	0	339	705	7	7	0	143	201	4	1	0	20
RUHA (016)	0	0	0	0	0	0	0	0	109	11	0	362	362	15	2	0	218	218	4	0	0	22
SARDANGA (011)	0	0	0	0	0	0	0	0	119	1	0	382	382	11	0	0	55	55	3	0	0	33
JAJAN G.P. TOTAL :	95	32	0	377	2	0	0	0	868	81	0	2770	3155	75	21	0	610	789	48	3	0	223
SIJGRAM GRAM PANCHAYAT																						
BHOLTA (082)	25	3	0	62	0	0	0	0	162	29	0	426	488	178	32	0	464	464	17	5	0	51

(P) - Part Mouza i.e., Mouza appears in more than one Gram Panchayat

MURSHIDABAD DISTRICT

JERSEY / HOLSTEIN / OTHER CROSS-BRED / INDIGENOUS CATTLE / BUFFALO

NAME OF THE MOUZA (J.L. No.)	Female Jersey Cross-bred (Over 2½ year)			Total Jersey Cross-bred Cattle	Female Holstein Cross-bred (Over 2½ year)			Total Holstein Cross-bred Cattle	Female Other Cross-bred (Over 2½ year)			Total Other Cross-bred Cattle	Total Cross-bred Cattle	Female Indigenous Cattle (Over 3 year)			Total Bengal/ Non-des. Indigenous Cattle	Total Indigenous Cattle	Female Buffalo (Over 3 year)			Total Buffalo
	In milk	Dry	Not yet calved		In milk	Dry	Not yet calved		In milk	Dry	Not yet calved			In milk	Dry	Not yet calved			In milk	Dry	Not yet calved	
	1	2	3	4	5	6	7	8	9	10	11	12	13	14	15	16	17	18	19	20	21	22
BHARATPUR-I BLOCK : KANDI SUBDIVISION																						
SIGRAN GRAM PANCHAYAT																						
BILBUNIL (125)	18	25	0	43	0	0	0	0	0	0	0	0	43	0	29	0	59	59	0	0	0	0
BIDALA (126)	2	2	0	16	0	0	0	0	73	16	0	237	253	85	18	0	272	272	5	0	0	12
HARANANDAPUR (135)	70	37	0	188	0	0	0	0	0	0	0	0	188	0	36	0	71	71	0	0	0	0
KANCHANGARIA (127)	10	8	4	58	0	0	0	0	2	0	0	5	63	9	8	7	70	70	3	5	0	48
KAREA (079)	0	0	0	0	0	0	0	0	213	33	0	555	555	178	27	0	465	465	44	14	0	126
KATAHONA (134)	115	86	0	201	0	0	0	0	0	0	0	0	201	0	80	0	181	181	0	0	0	0
MUHSURPUR (123)	664	369	0	2063	0	0	0	0	0	0	0	0	2063	0	417	0	961	961	0	0	0	0
PODMUR (080)	0	0	0	0	0	0	0	0	252	36	0	790	790	235	33	0	747	747	133	24	0	435
SAHAPUR (124)	2374	1326	0	7821	0	0	0	0	0	0	0	0	7821	0	1533	0	2952	2952	0	0	0	16
SAIYAD KULUTIA (083)	0	0	0	21	0	0	0	0	347	94	0	1092	1113	320	83	0	1016	1016	0	0	0	0
SIGRAM (081)	30	0	0	80	0	0	0	0	254	14	0	823	903	289	42	0	1036	1036	100	13	0	330
SIGRAM G.P. TOTAL :	3308	1856	4	10553	0	0	0	0	1303	222	0	3928	14481	1294	2338	7	8294	8294	302	61	0	1018
TALGRAM GRAM PANCHAYAT																						
ATKULA (056)	34	24	12	196	0	0	0	0	0	0	0	0	196	38	26	14	207	207	0	0	0	50
BHARADANGA SERPUR (052)	94	65	0	512	0	0	0	0	0	0	0	0	512	95	65	0	516	516	0	0	0	150
DECHAPARA (062)	27	18	0	144	0	0	0	0	0	0	0	0	144	27	18	0	144	144	0	0	0	50
GAYSABAD (053)	61	42	0	326	0	0	0	0	0	0	0	0	326	62	42	0	328	328	0	0	0	70
GIDGRAM (050)	24	17	3	136	0	0	0	0	0	0	0	0	136	24	17	3	136	136	0	0	0	50
KHARINDA (063)	96	22	11	305	0	0	0	0	64	17	9	227	532	86	19	13	322	322	0	0	0	40
MANOHARPUR (041)	51	41	21	317	0	0	0	0	0	0	0	0	317	51	42	21	317	317	0	0	0	20
SAHABAJPUR (051)	18	12	0	96	0	0	0	0	0	0	0	0	96	18	12	0	96	96	0	0	0	40
SUNUTI (054)	113	110	46	724	0	0	0	0	0	0	0	0	724	117	116	46	746	746	20	0	0	220
TALGRAM (042)	198	132	0	1056	0	0	0	0	10	12	7	94	1150	198	132	0	1056	1056	50	0	0	210
TALGRAM G.P. TOTAL :	716	483	93	3812	0	0	0	0	74	29	16	321	4133	716	489	97	3868	3868	70	0	0	900

(P) - Part Mouza i.e., Mouza appears in more than one Gram Panchayat

MURSHIDABAD DISTRICT

SHEEP / GOAT / HORSE AND PONNY / PIG / DOG / FOWL / DUCK

NAME OF THE MOUZA (J.L. No.)	Total Sheep	Total Bengal Breed Goat	Total Other Breed Goat	Total Goat	Total Horse and Ponny	Total Pig	Total Dog	Hen (Female 5 month & above)		Improved Chicken for Meat (Broiler)	Fowl (Cock, Hen & Chicken)			Duck (Female 6 month & above)		Drake, Duck & Duckling			Turkey	Quail	Other Poultry Birds	Total Poultry Bird
								Deshi	Improved		Deshi	Improved	Total	Deshi	Improved	Deshi	Improved	Total				
	23	24	25	26	27	28	29	30	31	32	33	34	35	36	37	38	39	40	41	42	43	44
BHARATPUR-I BLOCK : KANDI SUBDIVISION																						
ALIGRAM GRAM PANCHAYAT																						
ALIGRAM (069)	82	412	0	412	0	3	6	919	0	0	1134	0	1134	264	0	345	0	345	0	0	0	1479
BAJE CHUATOR (032)	34	66	0	66	0	0	2	0	0	0	0	0	0	30	0	38	0	38	0	0	0	38
BERBARI (075)	90	110	0	110	0	0	5	81	0	0	91	0	91	63	0	70	0	70	0	0	0	161
BHABANI PUR (029)	0	89	0	89	0	0	0	559	0	0	777	0	777	65	0	83	0	83	0	0	0	860
CHUATOR (031)	3	82	0	82	0	0	2	25	0	0	34	0	34	64	0	79	0	79	0	0	0	113
GANGEDDA (020)	3	52	0	52	0	0	1	246	0	0	311	0	311	104	0	117	0	117	0	0	0	428
GOBINDAPUR (074)	135	335	0	335	0	0	37	331	0	0	385	0	385	201	0	270	5	275	0	0	0	660
HANIDPUR (P) (018)	6	119	0	119	0	0	4	305	0	0	431	0	431	229	0	263	0	263	0	0	0	694
KAHALAKANTAPUR (023)	0	45	0	45	0	0	2	277	0	0	425	0	425	46	0	59	0	59	0	0	0	484
MADANPUR DAFARPUR (073)	36	1122	0	1122	0	0	68	942	0	0	1192	13	1205	835	0	1125	12	1137	0	0	0	2342
MANDALPUR (024)	14	78	0	78	0	0	5	104	0	0	109	9	118	204	0	235	0	235	0	0	0	353
MASLA (078)	179	1551	0	1551	0	0	171	207	0	0	377	0	377	1164	0	1684	0	1684	0	0	0	2061
RAJARAMPUR (022)	10	168	0	168	0	0	9	545	0	0	861	0	861	118	0	141	0	141	0	0	0	1002
SANKARMARUI (030)	6	284	0	284	0	0	8	1675	0	0	2379	0	2379	120	0	148	0	148	0	0	0	2527
SEHALAI (071)	91	335	0	335	0	67	29	69	0	0	93	0	93	213	10	274	10	284	0	0	0	377
SIMULGACHHI (021)	45	155	0	155	0	0	4	80	0	0	134	0	134	152	0	178	0	178	0	0	0	312
SRIPATIPUR (019)	3	52	0	52	0	0	2	0	0	0	0	0	0	32	0	39	0	39	0	0	0	39
SUNIA (070)	28	1051	0	1051	0	0	82	796	0	0	1381	0	1381	748	0	1063	9	1072	0	0	0	2653
ALIGRAM G.P. TOTAL :	765	6106	0	6106	0	70	437	7161	0	0	10114	22	10136	4652	10	6211	36	6247	0	0	0	16383
AMLAI GRAM PANCHAYAT																						
AMLAI (130)	1104	2563	0	2563	0	41	0	1021	0	0	4066	0	4066	2830	0	11483	0	11483	0	0	0	15549
BHALUIPARA (129)	249	1047	0	1047	0	0	0	657	0	0	2623	0	2623	1398	0	5503	0	5503	0	0	0	8126
GHOSHGIRA (133)	438	910	0	910	0	0	0	0	0	0	0	0	0	748	0	2988	0	2988	0	0	0	2988
KHARA (132)	561	1224	0	1224	0	0	0	256	0	0	941	0	941	1179	0	4427	0	4427	0	0	0	5368
LOHADAHA (131)	768	3378	0	3378	0	0	0	1636	0	0	6262	0	6262	2194	0	8598	0	8598	0	0	0	14860
NARAYANPUR (128)	308	208	0	208	0	0	0	21	0	0	71	0	71	365	0	1372	0	1372	0	0	0	1443
UTTAR SAHAPUR (077)	451	562	0	562	0	0	0	294	0	0	1259	0	1259	323	0	1250	0	1250	0	0	0	2509
AMLAI G.P. TOTAL :	3879	9892	0	9892	0	41	0	3885	0	0	15222	0	15222	9037	0	35621	0	35621	0	0	0	50843
BHARATPUR GRAM PANCHAYAT																						
BHARATPUR (068)	1051	2512	96	2608	0	80	650	5050	1183	34	8191	1597	9788	2644	222	4296	421	4717	0	0	56	14561
BINODIA (064)	383	899	28	927	0	0	147	0	2920	338	112	3357	3469	507	1816	534	1852	2386	0	0	0	5855
BRAHMANDIHI (067)	365	270	0	270	0	0	132	416	0	0	511	0	511	260	0	368	38	406	0	0	0	917
KARANDI (065)	446	936	0	936	0	0	430	1416	0	0	1986	5	1991	809	0	1095	8	1103	0	0	0	3094
MASUNDI (066)	0	173	0	173	0	0	4	1093	0	0	1184	2	1186	145	0	147	6	153	0	0	0	1339
SANTOSHPUR (040)	404	808	73	881	0	31	414	1941	125	60	3298	354	3652	623	24	1088	158	1246	0	0	0	4898
BHARATPUR G.P. TOTAL :	2569	5598	197	5795	0	111	1777	9916	4228	432	15282	5315	20597	4988	2062	7528	2483	10011	0	0	56	30664

(P) - Part Mouza i.e. Mouza appears in more than one Gram Panchayat

MURSHIDABAD DISTRICT

SHEEP / GOAT / HORSE AND PONNY / PIG / DOG / FOWL / DUCK

NAME OF THE MOUZA (J.L. No.)	[illegible]	Total Bengal Breed Goat	[illegible] Breed Goat	Total Goat	Total Horse and Ponny	Total Pig	Total Dog	Hen (Female 5 month & above)		Improved Chicken for Meat (Broiler)	Fowl (Cock, Hen & Chicken)			Duck (Female 6 month & above)		Drake, Duck & Duckling			Turkey	Quail	Other Poultry Birds	Total Poultry Bird
								Deshi	Improved		Deshi	Improved	Total	Deshi	Improved	Deshi	Improved	Total				
	23	24	25	26	27	28	29	30	31	32	33	34	35	36	37	38	39	40	41	42	43	44
BHARATPUR-I BLOCK : KANDI SUBDIVISION																						
GODDA GRAM PANCHAYAT																						
BALICHUNA (048)	1863	686	0	686	0	0	50	663	0	0	1328	0	1328	678	0	1337	0	1337	0	0	0	2665
CHAK CHANDPUR (014)	50	609	0	609	0	0	50	1450	0	0	1653	0	1653	0	0	0	0	0	0	0	0	1653
CHANCHROA (047)	237	338	0	338	0	0	50	184	0	0	361	0	361	300	0	558	0	558	0	0	0	919
GADDA (044)	908	2468	0	2468	0	0	100	2130	0	0	4495	0	4495	1781	0	3564	0	3564	0	0	0	8059
KASIPUR (049)	237	452	0	452	0	0	60	400	0	0	738	0	738	370	0	770	0	770	0	0	0	1508
KOLLA (037)	60	238	0	238	0	0	32	420	0	0	462	0	462	700	0	798	0	798	0	0	0	1260
RUHA PALISA (039)	40	119	0	119	0	0	18	210	0	0	231	0	231	350	0	399	0	399	0	0	0	630
SINHANI (045)	353	1046	0	1046	0	0	50	880	0	0	1760	0	1760	847	0	1704	0	1704	0	0	0	3464
SYAMPUR (046)	143	416	0	416	0	0	50	321	0	0	597	0	597	327	0	679	0	679	0	0	0	1276
GODDA G.P. TOTAL :	3091	6372	0	6372	0	0	460	6658	0	0	11625	0	11625	5353	0	9809	0	9809	0	0	0	21434
GUNDIRIA GRAM PANCHAYAT																						
AJITPUR (007)	0	232	0	232	0	0	11	0	0	0	0	0	0	281	0	322	0	322	0	0	0	322
BAIDYAPUR (005)	0	749	0	749	0	0	0	0	0	0	0	0	0	662	0	751	0	751	0	0	0	751
BHATRA (003)	0	343	0	343	0	47	65	20	0	0	24	0	24	156	0	189	0	189	0	0	0	213
BRITHI GANGEDDA (004)	0	785	0	785	0	46	35	124	0	0	145	0	145	817	0	956	0	956	0	0	0	1101
CHHATRAPUR (035)	31	290	0	290	0	0	33	0	0	0	416	0	416	0	0	0	0	0	0	0	0	416
GUMANANDABATI (002)	38	1015	0	1015	0	27	64	817	0	0	1093	23	1116	1013	84	1351	84	1435	0	0	0	2551
GUNDIRIA (017)	0	1004	0	1004	0	0	69	0	0	0	0	0	0	1312	0	1449	0	1449	0	0	0	1449
HAMIDPUR (P) (018)	162	325	0	325	0	0	40	0	0	0	0	0	0	420	0	483	0	483	0	0	0	483
IBRAHIMPUR (034)	0	472	0	472	0	0	30	572	27	0	667	66	733	542	0	942	0	942	0	0	0	1675
JAKHANI (036)	0	314	0	314	0	0	15	0	0	0	0	0	0	343	0	410	0	410	0	0	0	410
MATIARA (006)	38	497	0	497	0	0	20	0	0	0	0	0	0	597	0	690	0	690	0	0	0	690
RAGHUNATHPUR PALISA (001)	0	1213	0	1213	0	30	36	843	0	0	1394	0	1394	1324	114	1524	114	1638	0	0	0	3032
SAKTIPUR (008)	0	536	0	536	0	39	113	68	0	0	78	0	78	776	0	890	0	890	0	0	0	968
GUNDIRIA G.P. TOTAL :	269	7775	0	7775	0	189	531	2444	27	0	3817	89	3906	8243	198	9957	198	10155	0	0	0	14061
JAJAN GRAM PANCHAYAT																						
AKTA (010)	0	249	0	249	0	3	4	116	0	0	230	0	230	411	0	427	0	427	0	0	0	657
BINDARPUR (013)	10	394	0	394	0	0	3	1642	0	0	1792	0	1792	610	0	627	0	627	0	0	0	2419
HARISCHANDRAPUR (012)	8	380	0	380	0	0	3	1251	0	0	1261	0	1261	230	0	230	0	230	0	0	0	1491
JADABPUR (015)	0	59	0	59	0	0	5	0	0	0	0	0	0	241	0	244	0	244	0	0	0	244
JAJAN (009)	42	492	0	492	0	0	7	622	0	0	935	0	935	822	0	848	0	848	0	0	0	1783
RUHA (016)	19	355	0	355	0	0	5	93	0	0	95	0	95	443	0	460	0	460	0	0	0	555
SARDANGA (011)	0	399	0	399	0	0	2	280	0	0	298	0	298	220	0	224	0	224	0	0	0	522
JAJAN G.P. TOTAL :	79	2328	0	2328	0	3	29	4004	0	0	4611	0	4611	2977	0	3060	0	3060	0	0	0	7671
SIJGRAM GRAM PANCHAYAT																						
BHOLTA (082)	11	667	0	667	0	0	187	255	0	0	510	0	510	239	78	471	156	627	0	0	0	1137

(P) - Part Mouza i.e., Mouza appears in more than one Gram Panchayat

MURSHIDABAD DISTRICT

SHEEP / GOAT / HORSE AND PONNY / PIG / DOG / FOWL / DUCK

NAME OF THE MOUZA (J.L. No.)	Total Sheep	Total Bengal Breed Goat	Total Other Breed Goat	Total Goat	Total Horse and Ponny	Total Pig	Total Dog	Hen (Female 5 month & above)		Improved Chicken for Meat (Broiler)	Fowl (Cock, Hen & Chicken)			Duck (Female 6 month & above)		Drake, Duck & Duckling			Turkey	Quail	Other Poultry Birds	Total Poultry Bird
								Deshi	Improved		Deshi	Improved	Total	Deshi	Improved	Deshi	Improved	Total				
	23	24	25	26	27	28	29	30	31	32	33	34	35	36	37	38	39	40	41	42	43	44
BHARATPUR-I BLOCK : KANDI SUBDIVISION																						
SIGRAM GRAM PANCHAYAT																						
BILKURUL (125)	0	0	0	0	0	0	0	34	19	0	97	19	116	48	0	97	0	97	0	0	0	213
EKDALA (126)	0	196	0	196	0	0	78	0	0	0	0	0	0	61	50	113	95	208	0	0	0	208
HARAHANDAPUR (135)	0	133	0	133	0	0	12	44	0	0	123	0	123	77	0	146	0	146	0	0	0	269
KANCHANGARIA (127)	47	248	0	248	0	0	29	0	0	0	0	0	0	220	0	354	0	354	0	0	0	354
KAREA (079)	0	396	0	396	0	0	172	129	0	0	240	0	240	132	93	251	157	408	0	0	0	648
KATARDONA (134)	0	346	0	346	0	0	15	139	0	0	353	0	353	190	0	335	0	335	0	0	0	688
MUNSIRPUR (123)	0	1967	0	1967	0	0	0	762	0	0	2027	0	2027	653	0	1223	0	1223	0	0	0	3250
PODMUR (080)	300	456	0	456	0	0	80	20	0	0	41	0	41	132	104	251	187	438	0	0	0	479
SAHAPUR (124)	0	7460	0	7460	0	0	10	1824	0	0	5315	0	5315	1607	0	3300	0	3300	0	0	0	8615
SAIYAD KULUTIA (083)	28	1476	0	1476	0	0	686	808	0	0	1508	0	1508	576	306	1029	551	1580	0	0	0	3088
SIGRAM (081)	216	1115	0	1115	0	0	138	2055	525	61	5360	1679	7039	779	295	1076	441	1517	0	0	0	8556
SIGRAM G.P. TOTAL :	610	14460	0	14460	0	0	1407	6070	544	61	15574	1698	17272	4714	926	8646	1587	10233	0	0	0	27585
TALGRAM GRAM PANCHAYAT																						
ATKULA (056)	100	241	0	241	0	50	50	276	0	0	366	0	366	446	0	568	0	568	0	0	0	934
BHARADANGA SERPUR (052)	200	539	0	539	0	100	100	1415	0	0	1566	0	1566	1248	0	1460	0	1460	0	0	0	3026
DECHAPARA (062)	50	189	0	189	0	0	50	250	0	0	288	0	288	250	0	285	0	285	0	0	0	573
GAYSABAD (053)	40	425	0	425	0	100	50	350	0	0	392	0	392	989	0	1158	0	1158	0	0	0	1550
GIDGRAM (050)	60	157	0	157	0	0	50	400	0	0	459	0	459	400	0	459	0	459	0	0	0	918
KHARINDA (063)	60	524	0	524	0	0	40	333	0	0	563	0	563	341	0	575	0	575	0	0	0	1138
MANOHARPUR (041)	40	316	0	316	0	0	30	1182	0	0	1308	0	1308	822	0	944	0	944	0	0	0	2252
SAHABAJPUR (051)	60	126	0	126	0	0	30	273	0	0	318	0	318	262	0	308	0	308	0	0	0	626
SUKUTI (054)	280	663	0	663	0	100	100	745	0	0	829	8	837	1544	0	1812	0	1812	0	0	0	2649
TALGRAM (042)	280	1556	0	1556	0	0	50	2890	0	0	3455	0	3455	1738	0	2372	0	2372	0	0	0	5827
TALGRAM G.P. TOTAL :	1060	4736	0	4736	0	350	550	8114	0	0	9544	8	9552	8040	0	9941	0	9941	0	0	0	19493

MURSHIDABAD DISTRICT

NAME OF THE MOUZA (J.L. No.)	FODDER AREA: Area under Fodder Crops (In Cottah)			AGRICULTURAL IMPLEMENTS / FISHERY / LIVESTOCK & FISHERY INFRASTRUCTURE: Animal Operated Implements					Fishery Household Persons	Engaged in Actual Operation of Fishing				Marketing of Fish										
										Full Time		Part Time												
	Kharif	Rabi	Total	Wooden Plough	Steel Plough	Animal Cart	[illegible]	Chaff Cutter		Male	Female	Male	Female	Male	Female	Veterinary Hospital /Health Centre	Artificial Insemination Centre	Veterinary Medicine Shop	Live stock Domestic market Worker	Chilling Plant/ Bulk Milk Cooler	Co-op. Dairy/ Milk Collection Centre	Availability of Pasture Land	Cattle/ Poultry Feed Shop	Fish wholesale Market
	45	46	47	48	[illegible]	50	51	52	53	54	55	56	57	58	59	60	61	62	63	[illegible]	65	66	67	68
BHARATPUR-I BLOCK : KANDI SUBDIVISION																								
ALUGRAM GRAM PANCHAYAT																								
ALUGRAM (069)	0	0	0	151	109	38	78	545	438	101	46	26	52	1	117	YES	YES	<=5KM	YES	>5KM	YES	>5KM	<=5KM	>5KM
BAJE CHUATOR (032)	0	0	0	40	30	1	27	68	0	0	0	0	0	0	0	>5KM	<=5KM	>5KM	>5KM	>5KM	<=5KM	>5KM	>5KM	>5KM
BERBARI (075)	0	0	0	1	1	0	0	24	0	0	0	0	0	0	0	>5KM	<=5KM	>5KM	YES	>5KM	<=5KM	>5KM	>5KM	>5KM
BHABANI PUR (029)	0	0	0	46	30	12	23	104	0	0	0	0	0	0	0	<=5KM	<=5KM	<=5KM	<=5KM	>5KM	<=5KM	>5KM	<=5KM	>5KM
CHUATOR (031)	0	0	0	19	10	0	12	48	119	36	21	13	5	0	34	>5KM	<=5KM	>5KM	>5KM	>5KM	<=5KM	>5KM	>5KM	>5KM
GANGEDDA (020)	0	0	0	4	2	0	2	33	0	0	0	0	0	0	0	>5KM	<=5KM	>5KM	<=5KM	>5KM	<=5KM	>5KM	>5KM	>5KM
GOBINDAPUR (074)	0	0	0	20	18	0	0	43	0	0	0	0	0	0	0	>5KM	<=5KM	>5KM	YES	>5KM	<=5KM	>5KM	>5KM	>5KM
HAMIDPUR (P) (018)	0	0	0	15	7	6	8	74	9	3	0	0	3	0	3	>5KM	<=5KM	>5KM	YES	>5KM	YES	>5KM	>5KM	>5KM
KAMALAKANTAPUR (023)	0	0	0	37	22	0	19	71	0	0	0	0	0	0	0	>5KM	<=5KM	>5KM	>5KM	>5KM	<=5KM	>5KM	>5KM	>5KM
MADANPUR DAFARPUR (073)	0	0	0	49	17	18	0	171	0	0	0	0	0	0	0	>5KM	<=5KM	>5KM	YES	>5KM	<=5KM	>5KM	>5KM	>5KM
MANDALPUR (024)	0	0	0	43	30	8	29	147	0	0	0	0	0	0	0	>5KM	<=5KM	>5KM	>5KM	>5KM	YES	>5KM	>5KM	>5KM
MASLA (078)	0	2105	2105	117	93	23	7	600	120	20	0	0	20	0	20	<=5KM	<=5KM	<=5KM	YES	>5KM	YES	>5KM	>5KM	>5KM
RAJARAMPUR (022)	0	0	0	92	65	20	37	89	0	0	0	0	0	0	0	>5KM	>5KM	>5KM	>5KM	>5KM	<=5KM	>5KM	>5KM	>5KM
SANKARMARUI (030)	0	0	0	57	33	0	27	202	0	0	0	0	0	0	0	<=5KM	<=5KM	<=5KM	<=5KM	>5KM	<=5KM	>5KM	<=5KM	>5KM
SEHALAI (071)	0	285	285	16	20	6	6	129	0	0	0	0	0	0	0	>5KM	<=5KM	>5KM	YES	>5KM	<=5KM	>5KM	>5KM	>5KM
SIMULGACHHI (021)	0	0	0	34	22	3	17	141	0	0	0	0	0	0	0	>5KM	<=5KM	>5KM	<=5KM	>5KM	YES	>5KM	>5KM	>5KM
SRIPATIPUR (019)	0	0	0	19	11	1	11	60	0	0	0	0	0	0	0	>5KM	<=5KM	>5KM	<=5KM	>5KM	<=5KM	>5KM	>5KM	>5KM
SUNIA (070)	0	418	418	41	33	12	8	216	0	0	0	0	0	0	0	>5KM	<=5KM	>5KM	YES	>5KM	YES	>5KM	>5KM	>5KM
ALUGRAM G.P. TOTAL :	0	2808	2808	801	553	148	311	2765	686	168	67	39	80	1	174									
AMLAI GRAM PANCHAYAT																								
AMLAI (130)	4000	4000	8000	210	210	210	369	316	285	63	65	0	0	54	57	>5KM	>5KM	>5KM	>5KM	>5KM	>5KM	>5KM	>5KM	>5KM
BHALUIPARA (129)	1939	1939	3878	74	74	74	95	125	0	0	0	0	0	0	0	>5KM	YES	>5KM	YES	>5KM	>5KM	>5KM	>5KM	>5KM
GHOSHKURA (133)	796	796	1592	11	11	11	16	62	0	0	0	0	0	0	0	>5KM	>5KM	>5KM	>5KM	>5KM	>5KM	>5KM	>5KM	>5KM
KHAIRA (132)	1451	1451	2902	50	50	50	59	90	421	89	90	3	3	18	87	>5KM	>5KM	>5KM	>5KM	>5KM	>5KM	>5KM	>5KM	>5KM
LOHADAHA (131)	2035	2035	4070	72	72	72	72	162	40	8	10	0	0	0	10	>5KM	>5KM	>5KM	>5KM	>5KM	>5KM	>5KM	>5KM	>5KM
NARAYANPUR (128)	690	682	1372	22	22	22	29	50	34	9	8	7	6	0	6	>5KM	>5KM	>5KM	>5KM	>5KM	>5KM	>5KM	>5KM	>5KM
UTTAR SAHAPUR (077)	378	376	754	18	18	18	18	17	0	0	0	0	0	0	0	>5KM	>5KM	>5KM	>5KM	>5KM	>5KM	>5KM	>5KM	>5KM
AMLAI G.P. TOTAL :	11289	11279	22568	457	457	457	658	822	780	169	173	18	9	72	160									
BHARATPUR GRAM PANCHAYAT																								
BHARATPUR (068)	0	0	0	32	12	3	44	2274	117	28	29	20	10	30	20	YES	YES	YES	YES	>5KM	<=5KM	>5KM	YES	>5KM
BINODIA (084)	0	0	0	77	80	13	157	419	0	0	0	0	0	0	0	<=5KM	<=5KM	<=5KM	<=5KM	>5KM	<=5KM	>5KM	<=5KM	>5KM
BRAHMANDIHI (067)	0	0	0	19	28	0	47	124	0	0	0	0	0	0	0	<=5KM	<=5KM	<=5KM	<=5KM	>5KM	<=5KM	>5KM	<=5KM	>5KM
KARANDI (065)	0	0	0	33	76	4	109	415	139	35	15	22	23	13	15	<=5KM	<=5KM	<=5KM	<=5KM	>5KM	<=5KM	>5KM	<=5KM	>5KM
MASUNDI (066)	0	0	0	7	39	2	46	148	0	0	0	0	0	0	0	<=5KM	<=5KM	<=5KM	<=5KM	>5KM	<=5KM	>5KM	<=5KM	>5KM

(P) - Part Mouza i.e., Mouza appears in more than one Gram Panchayat; YES - Located in the Mouza; <=5KM - Located at a distance upto 5 KM; >5KM - Located at a distance more than 5 KM

MURSHIDABAD DISTRICT

FODDER AREA / AGRICULTURAL IMPLEMENTS / FISHERY / LIVESTOCK & FISHERY INFRASTRUCTURE

NAME OF THE MOUZA (J.L. No.)	Area under Fodder Crops (In Cottah)			Animal Operated Implements			Leveller	Chaff Cutter	Fishery Household Persons	Engaged in Actual Operation of Fishing				Marketing of Fish		Veterinary Hospital /Health Centre	Artificial Insemination Centre	Veterinary Medicine Shop	Live stock Development Workers	Chilling Plant/ Bulk Milk Cooler	Co-op. Dairy/ Milk Collection Centre	Availability of Pasture Land	Cattle/ Poultry Feed Shop	Fish Wholesale Market
										Full Time		Part Time												
	Kharif	Rabi	Total	Wooden Plough	Steel Plough	Animal Cart				Male	Female	Male	Female	Male	Female									
	45	46	47	48	49	50	51	52	53	54	55	56	57	58	59	60	61	62	63	[illegible]	65	66	67	68
BHARATPUR-I BLOCK : KANDI SUBDIVISION																								
BHARATPUR GRAM PANCHAYAT																								
SANTOSHPUR (040)	0	0	0	8	21	1	29	583	408	80	111	34	43	40	18	<=5KM	<=5KM	<=5KM	<=5KM	>5KM	<=5KM	>5KM	<=5KM	>5KM
BHARATPUR G.P. TOTAL :	0	0	0	176	256	23	432	3963	664	143	155	76	76	83	53									
GODDA GRAM PANCHAYAT																								
BALICHUNA (048)	0	0	0	0	0	0	0	320	0	0	0	0	0	0	0	>5KM	>5KM	>5KM	>5KM	>5KM	>5KM	>5KM	>5KM	>5KM
CHAK CHANDPUR (014)	0	0	0	0	0	0	0	580	0	0	0	0	0	0	0	>5KM	<=5KM	>5KM	>5KM	>5KM	>5KM	>5KM	>5KM	>5KM
CHANCHHOA (047)	0	0	0	0	0	0	0	160	0	0	0	0	0	0	0	>5KM	>5KM	>5KM	>5KM	>5KM	>5KM	>5KM	>5KM	>5KM
GADDA (044)	0	0	0	0	0	0	0	800	0	0	0	0	0	0	0	>5KM	YES	>5KM	>5KM	>5KM	>5KM	>5KM	>5KM	>5KM
KASIPUR (049)	0	0	0	52	0	0	58	200	75	13	10	10	9	9	6	>5KM	>5KM	>5KM	>5KM	>5KM	>5KM	>5KM	>5KM	>5KM
KOLLA (037)	0	0	0	0	0	0	0	280	0	0	0	0	0	0	0	>5KM	<=5KM	>5KM	>5KM	>5KM	>5KM	>5KM	>5KM	>5KM
RUHA PALISA (039)	0	0	0	0	0	0	0	140	0	0	0	0	0	0	0	>5KM	>5KM	>5KM	>5KM	>5KM	>5KM	>5KM	>5KM	>5KM
SINHARI (045)	0	0	0	68	6	9	68	400	125	20	13	15	10	15	10	>5KM	>5KM	>5KM	>5KM	>5KM	>5KM	>5KM	>5KM	>5KM
SYAMPUR (046)	0	0	0	5	0	0	5	240	72	12	10	10	8	9	5	>5KM	>5KM	>5KM	>5KM	>5KM	>5KM	>5KM	>5KM	>5KM
GODDA G.P. TOTAL :	0	0	0	125	6	9	131	3120	272	45	33	35	27	33	21									
GUNDIRIA GRAM PANCHAYAT																								
AJITPUR (007)	0	0	0	12	15	0	27	53	0	0	0	0	0	0	0	>5KM	<=5KM	>5KM	<=5KM	>5KM	>5KM	>5KM	>5KM	>5KM
BAIDYAPUR (005)	0	0	0	84	91	0	175	237	98	14	15	18	15	12	8	<=5KM	<=5KM	>5KM	<=5KM	>5KM	>5KM	>5KM	>5KM	>5KM
BHATRA (003)	0	0	0	0	0	0	0	80	202	28	26	37	35	31	9	<=5KM	<=5KM	>5KM	<=5KM	>5KM	>5KM	>5KM	>5KM	>5KM
BRITHI GANGEDDA (004)	0	0	0	46	44	0	90	235	13	2	2	1	2	1	1	>5KM	>5KM	>5KM	>5KM	>5KM	>5KM	>5KM	>5KM	>5KM
CHHATRAPUR (035)	0	0	0	21	17	0	38	76	0	0	0	0	0	0	0	>5KM	>5KM	>5KM	>5KM	>5KM	>5KM	>5KM	>5KM	>5KM
GUNAMANDABATI (002)	0	0	0	52	32	0	84	250	201	30	28	36	32	30	10	<=5KM	<=5KM	>5KM	<=5KM	>5KM	>5KM	>5KM	>5KM	>5KM
GUNDIRIA (017)	0	0	0	234	162	21	396	307	165	22	20	28	35	17	12	>5KM	<=5KM	>5KM	<=5KM	>5KM	>5KM	>5KM	>5KM	>5KM
HAMIDPUR (P) (018)	0	0	0	57	32	0	89	93	0	0	0	0	0	0	0	>5KM	>5KM	>5KM	>5KM	>5KM	>5KM	>5KM	>5KM	>5KM
IBRAHIMPUR (034)	0	0	0	18	23	0	41	97	0	0	0	0	0	0	0	>5KM	>5KM	>5KM	>5KM	>5KM	>5KM	>5KM	>5KM	>5KM
JAIDHANI (036)	0	0	0	28	23	0	51	65	0	0	0	0	0	0	0	>5KM	>5KM	>5KM	>5KM	>5KM	>5KM	>5KM	>5KM	>5KM
MATIARA (006)	0	0	0	33	34	0	67	135	0	0	0	0	0	0	0	>5KM	<=5KM	>5KM	<=5KM	>5KM	>5KM	>5KM	>5KM	>5KM
RAGHUNATHPUR PALISA (001)	0	0	0	86	65	4	151	300	0	0	0	0	0	0	0	<=5KM	<=5KM	>5KM	<=5KM	>5KM	>5KM	>5KM	>5KM	>5KM
SAKTIPUR (008)	0	0	0	161	100	0	261	238	0	0	0	0	0	0	0	>5KM	YES	>5KM	YES	>5KM	>5KM	>5KM	>5KM	>5KM
GUNDIRIA G.P. TOTAL :	0	0	0	832	638	25	1470	2166	679	96	91	120	119	91	40									
JAJAN GRAM PANCHAYAT																								
AKTA (010)	0	0	0	48	0	0	48	205	0	0	0	0	0	0	0	<=5KM	<=5KM	<=5KM	<=5KM	>5KM	<=5KM	>5KM	>5KM	>5KM
BINDARPUR (013)	0	0	0	74	0	15	74	502	0	0	0	0	0	0	0	<=5KM	YES	<=5KM	YES	>5KM	<=5KM	>5KM	>5KM	>5KM
HARISCHANDRAPUR (012)	0	0	0	47	0	13	47	325	0	0	0	0	0	0	0	<=5KM	<=5KM	<=5KM	<=5KM	>5KM	YES	>5KM	>5KM	>5KM
JADABPUR (015)	0	0	0	13	0	1	13	60	0	0	0	0	0	0	0	<=5KM	<=5KM	<=5KM	<=5KM	>5KM	<=5KM	>5KM	>5KM	>5KM
JAJAN (009)	0	0	0	84	0	0	84	430	0	0	0	0	0	0	0	<=5KM	<=5KM	YES	<=5KM	>5KM	<=5KM	>5KM	<=5KM	>5KM

MURSHIDABAD DISTRICT

FODDER AREA / AGRICULTURAL IMPLEMENTS / FISHERY / LIVESTOCK & FISHERY INFRASTRUCTURE

NAME OF THE MOUZA (J.L. No.)	Area under Fodder Crops (In Cottah)			Animal Operated Implements			Leveller	Chaff Cutter	Fishery Household Persons	Engaged in Actual Operation of Fishing				Marketing of Fish		Veterinary Hospital /Health Centre	Artificial Insemination Centre	Veterinary Medicine Shop	Live stock Development Worker	Chilling Plant/ Bulk Milk Cooler	Co-op. Dairy/ Milk Collection Centre	Availability of Pasture Land	Cattle/ Poultry Feed Shop	Fish Wholesale Market
										Full Time		Part Time												
	Kharif	Rabi	Total	Wooden Plough	Steel Plough	Animal Cart				Male	Female	Male	Female	Male	Female									
	45	46	47	48	49	50	51	52	53	54	55	56	57	58	59	60	61	62	63	64	65	66	67	68
BHARATPUR-I BLOCK : KANDI SUBDIVISION																								
JAJAN GRAM PANCHAYAT																								
RUHA (816)	0	0	0	107	0	6	107	295	0	0	0	0	0	0	0	<=5KM	<=5KM	<=5KM	<=5KM	>5KM	<=5KM	>5KM	>5KM	>5KM
SARDANGA (811)	0	0	0	30	0	0	30	250	0	0	0	0	0	0	0	<=5KM	<=5KM	<=5KM	<=5KM	>5KM	<=5KM	>5KM	>5KM	>5KM
JAJAN G.P. TOTAL :	0	0	0	403	0	35	403	2067	0	0	0	0	0	0	0									
SIJGRAM GRAM PANCHAYAT																								
BHOLTA (082)	0	0	0	0	0	0	0	209	0	0	0	0	0	0	0	>5KM	>5KM	>5KM	>5KM	>5KM	>5KM	>5KM	>5KM	>5KM
BILKUNUL (125)	0	0	0	0	0	0	0	37	0	0	0	0	0	0	0	>5KM	>5KM	>5KM	>5KM	>5KM	>5KM	>5KM	>5KM	>5KM
EKDALA (126)	0	0	0	0	0	0	0	105	0	0	0	0	0	0	0	>5KM	>5KM	>5KM	>5KM	>5KM	>5KM	>5KM	>5KM	>5KM
HARANANDAPUR (135)	0	0	0	0	0	0	0	25	0	0	0	0	0	0	0	>5KM	>5KM	>5KM	>5KM	>5KM	>5KM	>5KM	>5KM	>5KM
KANCHANGARIA (127)	0	0	0	4	0	0	4	82	0	0	0	0	0	0	0	>5KM	>5KM	>5KM	>5KM	>5KM	>5KM	>5KM	>5KM	>5KM
KAREA (079)	0	0	0	0	0	0	0	211	0	0	0	0	0	0	0	>5KM	>5KM	>5KM	>5KM	>5KM	>5KM	>5KM	>5KM	>5KM
KATAIKONA (134)	0	0	0	0	0	0	0	94	0	0	0	0	0	0	0	>5KM	>5KM	>5KM	>5KM	>5KM	>5KM	>5KM	>5KM	>5KM
MUNSURPUR (123)	0	0	0	0	0	0	0	273	0	0	0	0	0	0	0	>5KM	>5KM	>5KM	>5KM	>5KM	>5KM	>5KM	>5KM	>5KM
PODMUR (080)	0	0	0	0	0	0	0	200	0	0	0	0	0	0	0	>5KM	>5KM	>5KM	>5KM	>5KM	<=5KM	>5KM	>5KM	>5KM
SAHAPUR (124)	0	0	0	0	0	0	0	975	0	0	0	0	0	0	0	>5KM	>5KM	>5KM	>5KM	>5KM	>5KM	>5KM	>5KM	>5KM
SAIYAD KULUTIA (083)	0	0	0	0	0	0	0	553	0	0	0	0	0	0	0	>5KM	>5KM	>5KM	>5KM	>5KM	>5KM	>5KM	>5KM	>5KM
SIJGRAM (081)	0	0	0	0	0	0	0	695	0	0	0	0	0	0	0	<=5KM	>5KM	<=5KM	<=5KM	>5KM	>5KM	>5KM	<=5KM	>5KM
SIJGRAM G.P. TOTAL :	0	0	0	4	0	0	4	3459	0	0	0	0	0	0	0									
TALGRAM GRAM PANCHAYAT																								
ATKULA (056)	0	0	0	0	0	0	0	200	0	0	0	0	0	0	0	>5KM	YES	>5KM	<=5KM	>5KM	>5KM	>5KM	>5KM	>5KM
BHARADANGA SERPUR (052)	0	0	0	0	0	0	0	640	0	0	0	0	0	0	0	<=5KM	>5KM	<=5KM	<=5KM	>5KM	>5KM	>5KM	<=5KM	>5KM
DECHAPARA (062)	0	0	0	0	0	0	0	180	0	0	0	0	0	0	0	<=5KM	YES	<=5KM	<=5KM	>5KM	>5KM	>5KM	<=5KM	>5KM
GAYSABAD (053)	0	0	0	0	0	0	0	400	0	0	0	0	0	0	0	<=5KM	>5KM	<=5KM	<=5KM	>5KM	>5KM	>5KM	<=5KM	>5KM
GIDGRAM (050)	0	0	0	0	0	0	0	160	0	0	0	0	0	0	0	>5KM	>5KM	>5KM	<=5KM	>5KM	>5KM	>5KM	>5KM	>5KM
KHARINDA (063)	0	0	0	0	0	0	0	260	0	0	0	0	0	0	0	<=5KM	>5KM	<=5KM	<=5KM	>5KM	>5KM	>5KM	<=5KM	>5KM
MANOHARPUR (041)	0	0	0	0	0	0	0	300	0	0	0	0	0	0	0	<=5KM	>5KM	<=5KM	<=5KM	>5KM	>5KM	>5KM	<=5KM	>5KM
SAHABAJPUR (051)	0	0	0	0	0	0	0	120	0	0	0	0	0	0	0	<=5KM	>5KM	<=5KM	<=5KM	>5KM	>5KM	>5KM	<=5KM	>5KM
SUNUTI (054)	0	0	0	0	0	0	0	780	0	0	0	0	0	0	0	>5KM	>5KM	>5KM	<=5KM	>5KM	>5KM	>5KM	>5KM	>5KM
TALGRAM (042)	0	0	0	12	8	0	20	1320	0	0	0	0	0	0	0	<=5KM	>5KM	<=5KM	YES	>5KM	>5KM	>5KM	<=5KM	>5KM
TALGRAM G.P. TOTAL :	0	0	0	12	8	0	20	4360	0	0	0	0	0	0	0									

(P) - Part Mouza i.e., Mouza appears in more than one Gram Panchayat; YES - Located in the Mouza; <=5KM - Located at a distance upto 5 KM; >5KM - Located at a distance more than 5 KM

BHARATPUR-II BLOCK

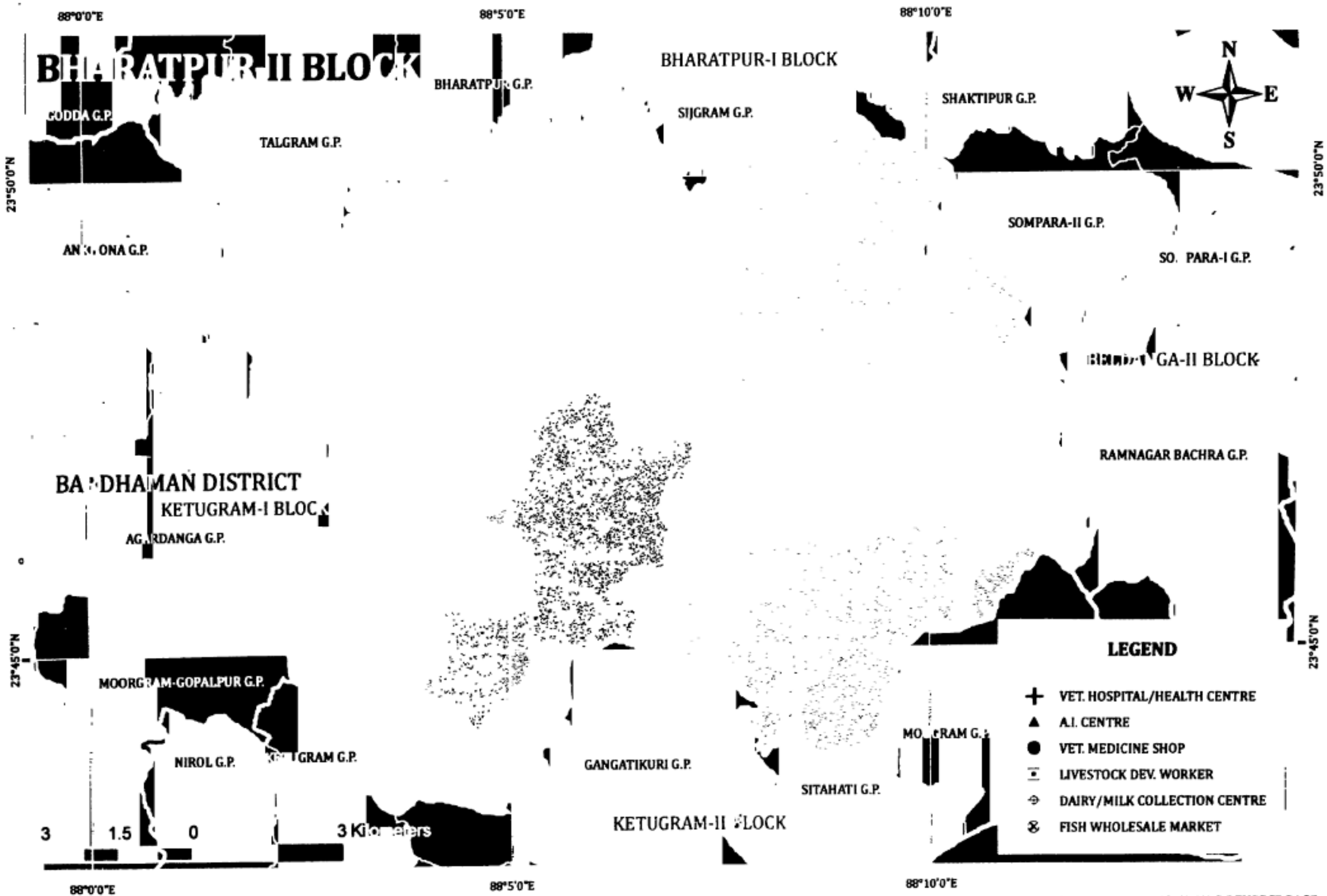

NUMBERS IN THE MAP INDICATE THE J.L.NO. OF THE MOUZAS

LIST OF MOUZAS WITH J.L.NO. IN THE REVERSE PAGE

LIST OF MOUZAS WITH J.L. NO. OF BHARATPUR-II BLOCK

KAGRAM G.P.

103 HAMIDHATI PILKHANDI

104 KAGRAM

105 DHANDANGA

106 BAHARA

MALIHATI G.P.

085 RAIGRAM

113 MALIHATI

114 KANDARA

119 CHUN SAHAR

120 PAR CHATI

121 PRASADPUR

122 SALINDA

SALAR G.P.

099 DAKSHIN KHANDA

100 KULURI

101 HARINYA

102 SALAR

115 GHANA SHYAMPUR

116 UJUNIA SISUA

SALU G.P.

057 RAUTARI

058 MASADDA

059 NABAGRAM

060 AYAJUNI

061 SALU

086 GULUTIA

087 GOPGRAM

088 KATUNDI

089 KHANRERA

090 DHURSUNDA

117 SEN PARA

118 AOCHA

SIMULIA G.P.

091 DATTA BARUTIA

092 SIMULIA

093 ERERA

094 SIRPARA

095 JAULIA

096 SONARUNDI

097 JALSUTI

098 PUNASI

TALIBPUR G.P.

107 TALIBPUR

108 PURBBA GRAM

109 HAT PILKHANDI

TALIBPUR G.P.

110 MATUA

142 CHAK GUPURA

143 SARMASTAPUR

144 RAMNABARAKHARI

TENYA-BAIDYAPUR G.P.

111 MADHAYPUR

112 KECHUNIA

136 BARA BAIDYAPUR

137 NAWAPARA

138 GHOSHPARA

139 KORGRAM

140 TENYA

141 BARA HATI

Administrative Divisions (in number), 2005

Police Station	Panchayat Samity	Gram Panchayat	Mouza	Household	Town
1	1	7	52	29,492	-

Population and Density of Population (per sq. kms.), 2001

Population	Density of Population	Area (Sq. K.M.)
1,50,133	947	158.50

Population (in number), 2001

Male	Female	Total
76,713	73,420	1,50,133

Scheduled Castes and Scheduled Tribes Population by Sex (in no.), 2001

Scheduled Castes			Scheduled Tribes		
Male	Female	Total	Male	Female	Total
14,158	13,422	27,580	84	71	155

Broad Pattern of Land Utilisation (in hect.), 2002-2003

Cultivable area	Residual area	Forest area
8,900	340	-

Percentage of Literates by Sex, 2001

Male	Female	Total
61.20	46.80	54.10

Number of Schools (General Education), 2005-2006

Primary	Middle/High	Higher Secondary
94	4/11	6

Number of Students (General Education), 2005-2006

Class	I to V	VI to VIII	IX to X	XI to XII
Total	15,246	1,492	7,396	7,377

Number of Teachers (General Education), 2005-2006

School	Primary	Junior High	High	Higher Sec.
Total	294	25	139	81

Distribution of Colleges, 2005-2006

Name	No.
Colleges / University	1
Professional & Technical Schools & Colleges	-
Special & Non-Formal Education	146
Total	147

Health Facilities, 2005

Hospital	Health centre	Clinic&Dispensary	Total	Total bed	No. of Doctor
-	5	24	29	37	9

No. of Veterinary Hospitals

State Animal Health Centre	Block Animal Health Centre	Additional Block Health Centre	Animal Development Aid Centre	Mobile Animal Health Centre	Artificial Insemination (A.I.) Centre
-	1	-	3	-	4

BAR DIAGRAM SHOWING POPULATION OF LIVESTOCK SPECIES IN BHARATPUR-II BLOCK

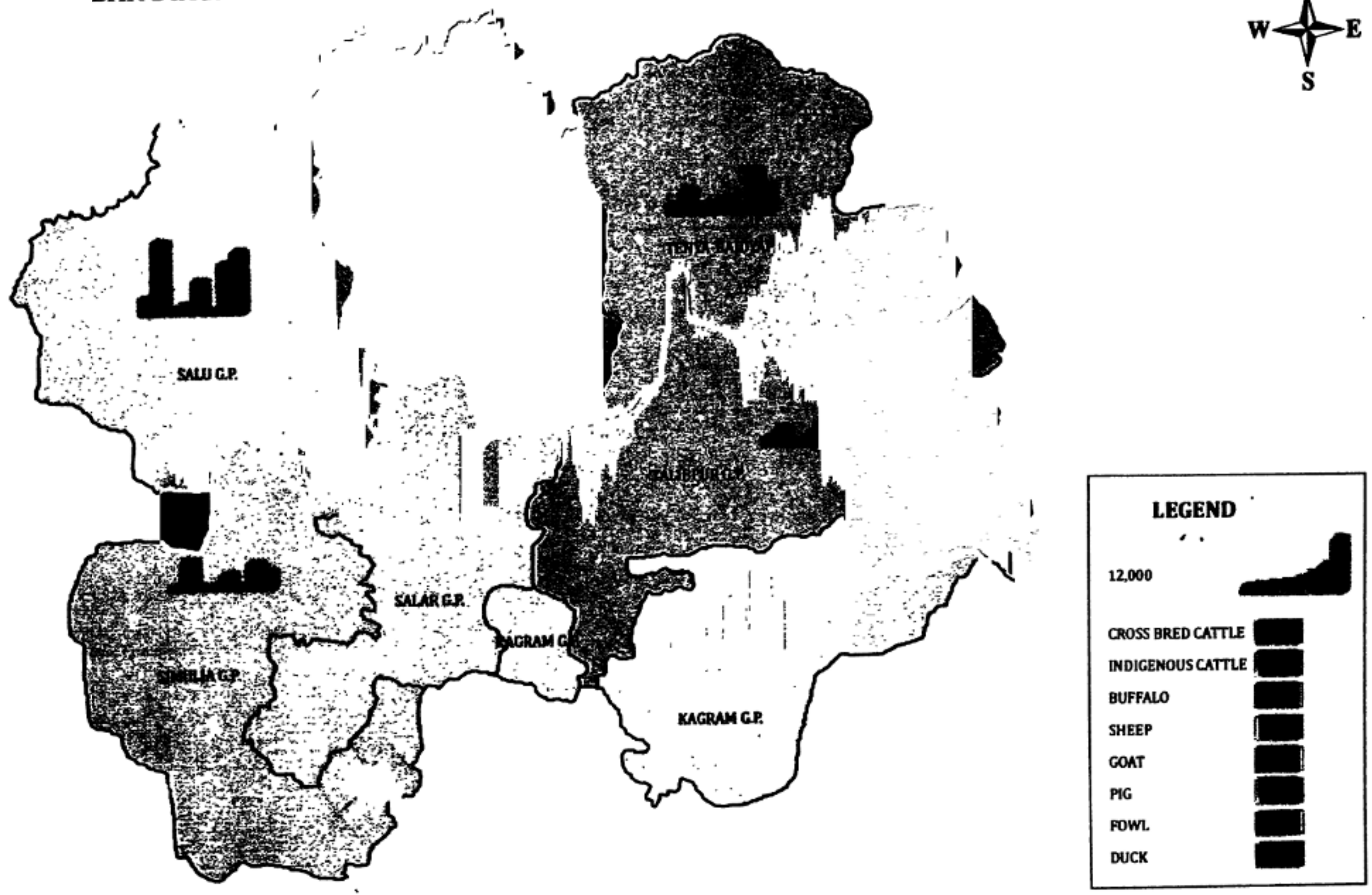

BHARATPUR-II BLOCK AT A GLANCE

[redacted]	[redacted]	[redacted]	[redacted]	[redacted]	[redacted]
12,991	77	82	94	37	40
48,139	267	272	156	194	185
56,129	354	354	280	204	214
2,726	16	17	14	8	9
6,724	40	42	22	17	18
37,054	221	234	375	159	168
2,584	15	16	4	8	9
4,759	28	30	21	18	19
89,381	532	564	671	304	324
9,707	58	61	72	241	257
99,088	590	625	743	546	580
47,075	280	297	216	119	126
979	6	6	11	9	9
48,054	286	303	226	127	135
106	1	1	2	3	3
147,248	877	929	971	675	719
1,941	12	12	23	22	24
953	6	6	6	7	7
1,807	11	11	12	9	9
1,972	12	12	21	17	18
23	0	0	10	12	13
4,421	25	27	12	10	10
[redacted]					
1,419	10	11	3	3	3
[redacted]	4	4	5	1	2

BHARATPUR-II BLOCK

Reference Date : 15.10.2007

POPULATION SHARE OF BOVINES AND SMALL ANIMALS

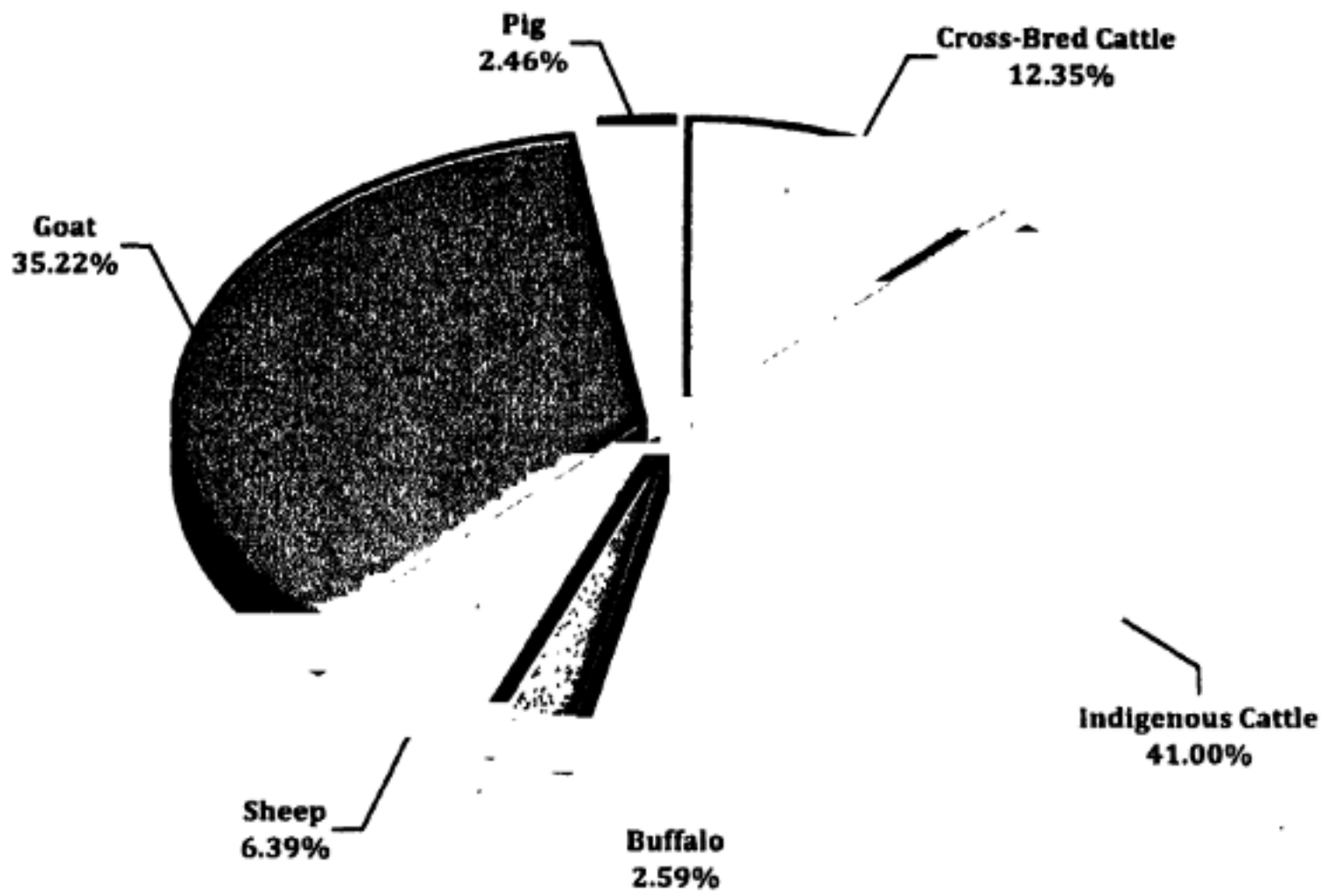

POPULATION SHARE OF FOWL AND DUCK

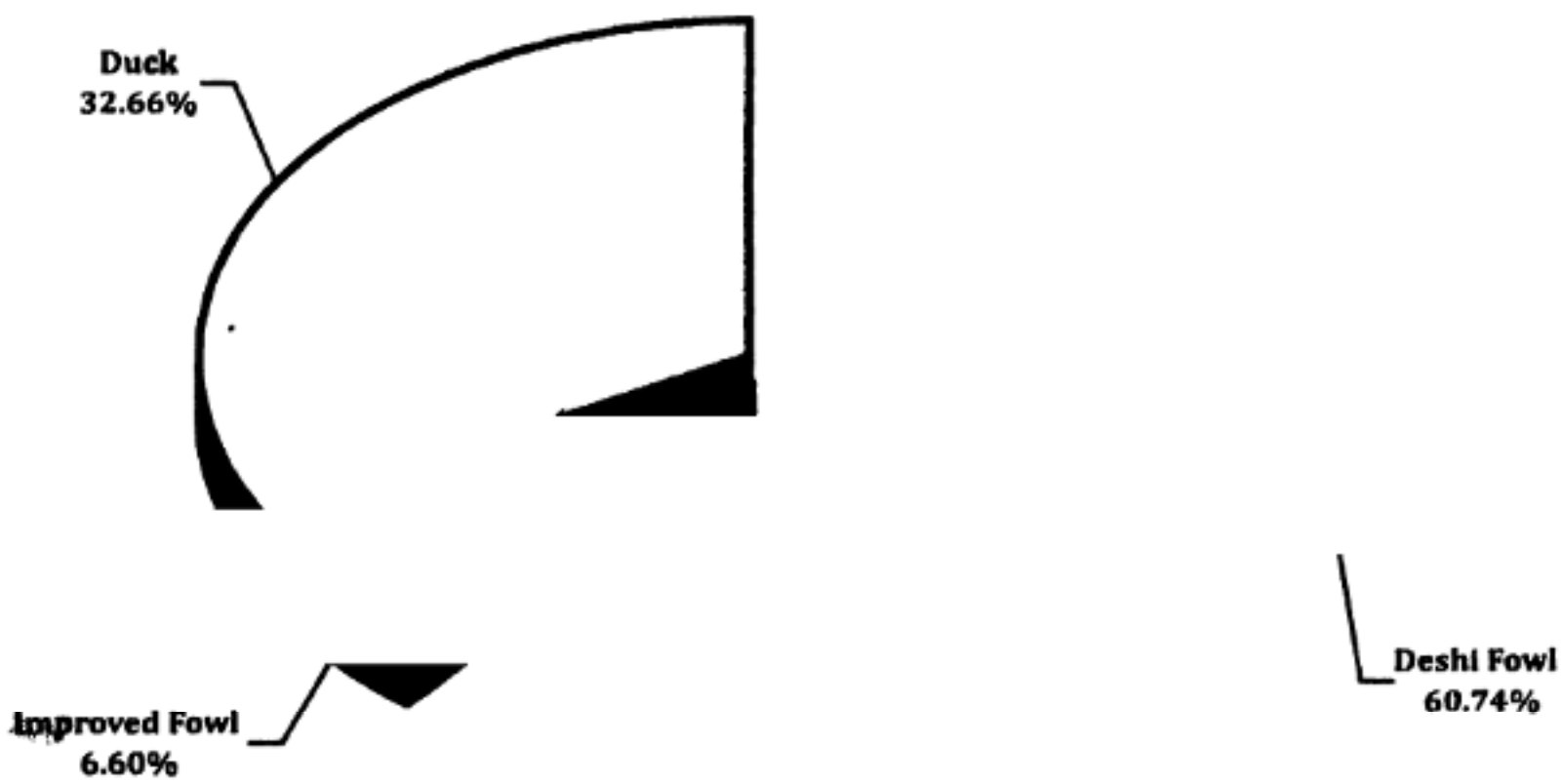

BHARATPUR-II BLOCK

Reference Date : 15.10.2007

GRAM PANCHAYATWISE BOVINE POPULATION

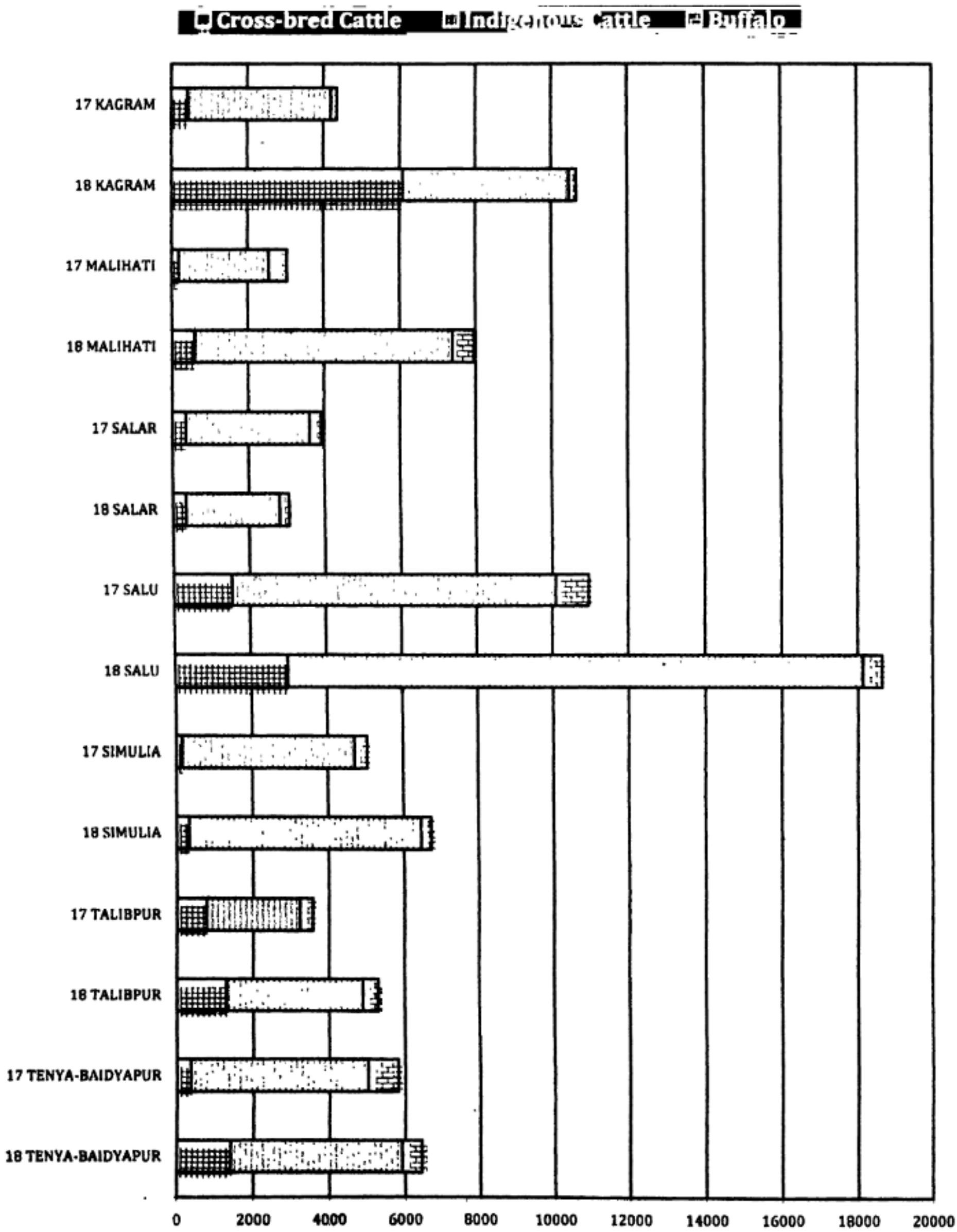

17 - PREVIOUS LIVESTOCK CENSUS, 2003; 18 - PRESENT LIVESTOCK CENSUS, 2007

BHARATPUR-II BLOCK Reference Date : 15.10.2007

GRAM PANCHAYATWISE POPULATION OF SMALL ANIMALS

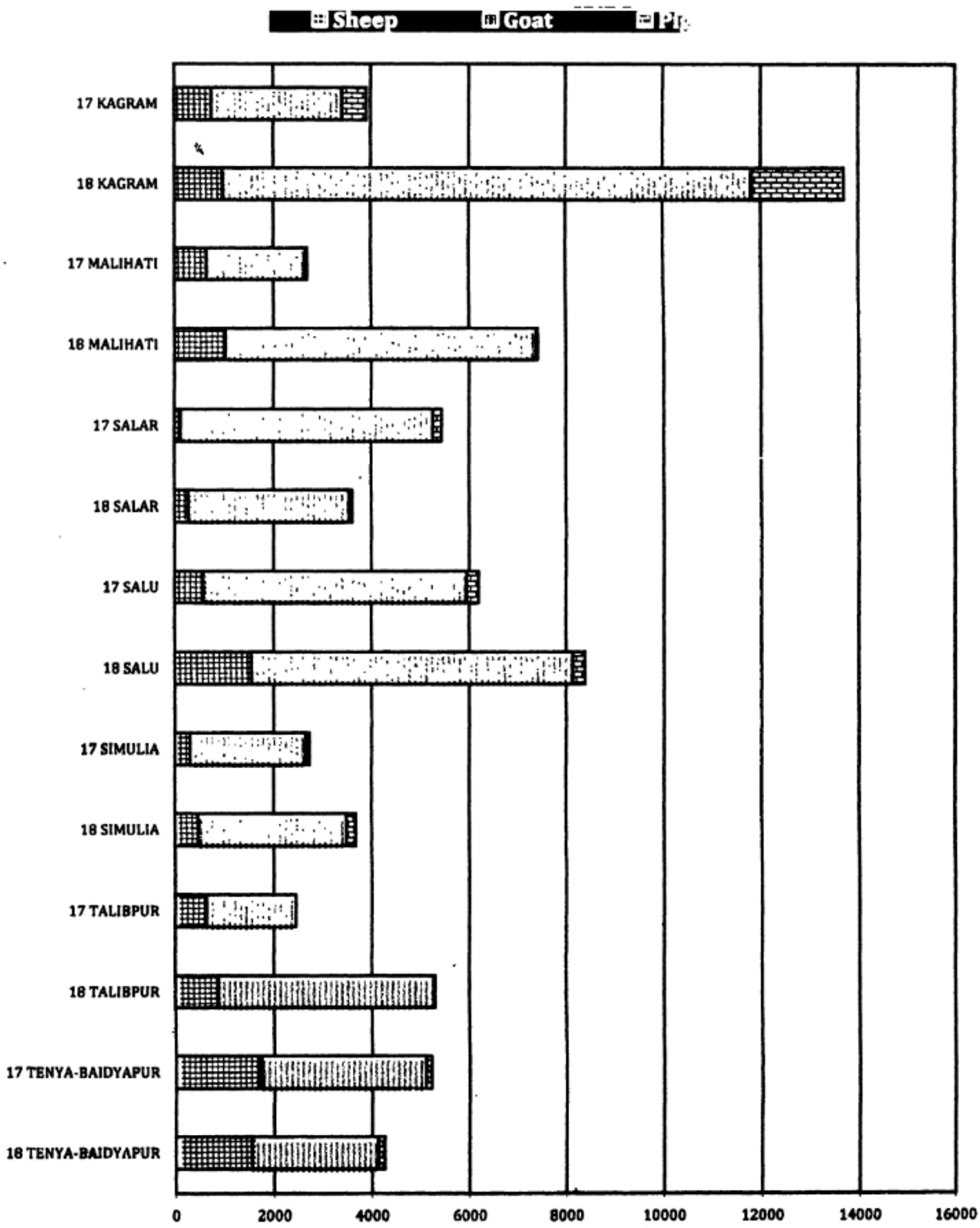

17 - PREVIOUS LIVESTOCK CENSUS, 2003; 18 - PRESENT LIVESTOCK CENSUS, 2007

GRAM PANCHAYATWISE POPULATION OF POULTRY BIRDS

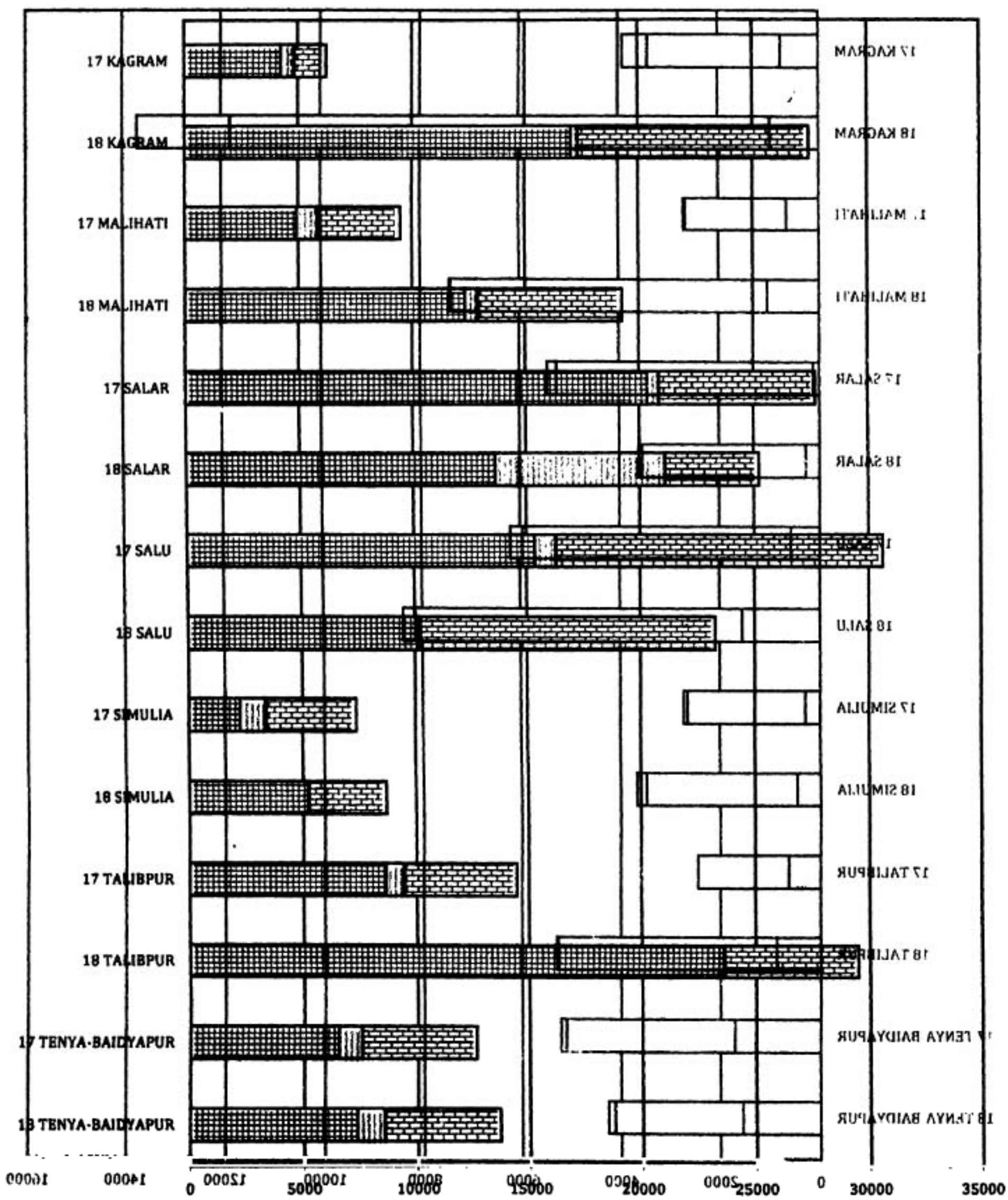

17 - PREVIOUS LIVESTOCK CENSUS, 2003; 18 - PRESENT LIVESTOCK CENSUS, 2007

18th ALL INDIA LIVESTOCK CENSUS, AGRICULTURE IMPLEMENTS AND MACHINERY, FISHERY STATISTICS, WEST BENGAL

Reference Date : 15.10.2007

MURSHIDABAD DISTRICT

NAME OF THE GRAM PANCHAYAT	No. of Agricultural Households (areawise)									No. of Households based on Nature of Feeding			
	Upto 1 cottah	Above 1 cottah upto 10 cottah	Above 10 cottah upto 1 bigha	Above 1 bigha upto 3 bigha	Above 3 bigha upto 7½ bigha	Above 7½ bigha upto 15 bigha	Above 15 bigha upto 30 bigha	Above 30 bigha upto 75 bigha	Above 75 bigha	Stall feeding	Grazing	Both	Free ranging
1	2	3	4	5	6	7	8	9	10	11	12	13	14
BHARATPUR-II BLOCK													
KAGRAM G.P.	1036	1152	1223	956	564	135	14	0	0	423	147	4450	60
MALIHATI G.P.	182	875	1418	1232	687	266	31	1	0	550	137	3992	13
SALAR G.P.	695	2775	83	328	254	241	91	25	0	515	709	3043	235
SALU G.P.	53	1171	1699	2229	908	128	10	0	0	4635	65	1498	0
SIMULIA G.P.	1201	713	576	839	650	226	49	13	2	373	15	3881	0
TALIBPUR G.P.	1265	1166	587	554	254	102	26	2	0	951	231	2446	328
TENYA-BAIDYAPUR G.P.	313	567	824	910	397	91	15	30	6	740	426	1841	146
BHARATPUR-II BLOCK TOT :	4,745	8,419	6,410	7,048	3,714	1,189	236	71	8	8,187	1,730	21,151	782

18th ALL INDIA LIVESTOCK CENSUS, AGRICULTURE IMPLEMENTS AND MACHINERY, FISHERY STATISTICS, WEST BENGAL

Reference Date : 15.10.2007

MURSHIDABAD DISTRICT

NAME OF THE GRAM PANCHAYAT	Major Occupationwise No. of Households								No. of Households using different Sources of Fodder			
	Agricul-ture	Agricul-ture labourer	Cattle & Buffalo rearing	Sheep, Goat & Pig rearing	Poultry & allied activities	Other activities related to livestock	Fisheries & allied activities	Others	Own produce	Bought from market/ other persons	Both own produce & bought	Other sources
1	15	16	17	18	19	20	21	22	23	24	25	26
BHARATPUR-II BLOCK												
KAGRAM G.P.	1422	2493	16	8	0	0	0	1141	311	901	3730	138
MALIHATI G.P.	1869	1857	94	0	0	56	139	677	444	452	3721	75
SALAR G.P.	364	585	16	0	3	0	3	3531	388	826	3133	155
SALU G.P.	3553	2174	0	0	0	0	0	471	20	49	6129	0
SIMULIA G.P.	1385	1748	5	0	10	65	96	960	515	270	3453	31
TALIBPUR G.P.	592	1296	29	0	0	0	3	2036	514	707	2449	286
TENYA-BAIDYAPUR G.P.	1554	1151	73	51	0	50	25	269	971	664	1412	106
BHARATPUR-II BLOCK TOT :	**10,739**	**11,304**	**233**	**59**	**13**	**171**	**266**	**9,085**	**3,163**	**3,869**	**24,027**	**791**

18th ALL INDIA LIVESTOCK CENSUS, AGRICULTURE IMPLEMENTS AND MACHINERY, FISHERY STATISTICS, WEST BENGAL

Reference Date : 15.10.2007

MURSHIDABAD DISTRICT

NAME OF THE GRAM PANCHAYAT	No. of Households Availing institutional financial		Different uses of dung Householdwise (average daily kg.)				No. of Households/Khatals/Farms etc. using different Livestock							
							Livestock							
	Yes	No	Total dung produced (kg.)	Used for fuel (daily kg.)	Used for manure (daily kg.)	Used in other ways (kg.)	Cross-bred Cattle	Indi-genous Cattle	Buffalo	Sheep	Goat	Pig	Dog	Rabbit
1	27	28	29	30	31	32	33	34	35	36	37	38	39	40
BHARATPUR-II BLOCK														
KAGRAM G.P.	322	4758	77213	41470	29608	6135	4052	1558	133	367	2709	174	528	0
MALIHATI G.P.	120	4572	14352	10062	3670	620	101	3110	237	451	1992	1	0	0
SALAR G.P.	1	4501	7582	6507	778	297	167	1450	119	41	1539	16	60	0
SALIU G.P.	164	6024	34069	27047	5495	1122	2005	5179	246	557	1958	106	98	0
SIMULIA G.P.	161	4108	13057	10501	2539	17	302	3231	183	115	1644	43	295	0
TALIBPUR G.P.	29	3927	23209	18391	3490	1536	773	1739	258	276	1649	18	68	0
TENYA-BAIDYAPUR G.P.	25	3128	48627	41000	4365	2262	1255	1956	392	919	867	34	36	0
BHARATPUR-II BLOCK TOT :	822	31,018	218,109	154,978	49,945	11,989	8,655	18,223	1,568	2,726	12,358	392	1,085	0

18th ALL INDIA LIVESTOCK CENSUS, AGRICULTURE IMPLEMENTS AND MACHINERY, FISHERY STATISTICS, WEST BENGAL

Reference Date : 15.10.2007

MURSHIDABAD DISTRICT

NAME OF THE GRAM PANCHAYAT	No. of Households/Khatals/Farms etc. having Poultry or Producing Milk				No. and classification of source of data														
	Poultry Birds			Milk Producing House-hold	Household	Khatal	Goshala	Dairy	Poultry Farm	Sheep, Goat, Pig etc. Farm	Livestock Market/Hat	Poultry Hatchery	Agriculture Farm	Meat Shop				Fish Shop	Others (Fish Jetty, Harbour, Processing Centre, Fish Hatchery etc.)
	Fowl	Duck	Other Poultry Birds											Sheep	Goat	Pig	Poultry		
1	41	42	43	44	45	46	47	48	49	50	51	52	53	54	55	56	57	58	59
BHARATPUR-II BLOCK																			
KAGRAM G.P.	2346	1468	0	1546	5022	0	0	0	0	0	0	0	0	0	0	0	0	58	0
MALIHATI G.P.	1901	1187	13	792	4643	0	0	0	0	0	0	0	0	0	0	0	0	49	0
SALAR G.P.	2207	753	8	376	4477	0	0	0	3	0	0	0	0	0	3	0	6	13	0
SALU G.P.	2258	4282	0	4445	6198	0	0	0	0	0	0	0	0	0	0	0	0	0	0
SIMULIA G.P.	1008	976	1102	999	4166	0	0	0	12	0	0	0	0	0	0	0	0	91	0
TALIBPUR G.P.	3108	1244	0	796	3948	0	0	0	0	0	0	0	0	0	0	0	3	5	0
TENYA-BAIDYAPUR G.P.	1000	988	0	731	3124	0	0	0	4	0	0	0	0	0	0	0	0	25	0
BHARATPUR-II BLOCK TOT :	13,828	10,898	1,123	9,685	31,578	0	0	0	19	0	0	0	0	0	3	0	9	241	0

18th ALL INDIA LIVESTOCK CENSUS, AGRICULTURE IMPLEMENTS AND MACHINERY, FISHERY STATISTICS, WEST BENGAL

Reference Date : 15.10.2007

MURSHIDABAD DISTRICT

JERSEY CROSS-BRED CATTLE

NAME OF THE GRAM PANCHAYAT	MALE JERSEY CROSS-BRED CATTLE							FEMALE JERSEY CROSS-BRED CATTLE							Total Jersey Cross-bred Cattle (66+73)
	Under 1 year	1 to 2½ years	Over 2½ years (Major use)				Total Male Jersey Cross-bred Cattle (60+61+62+63+64+65)	Under 1 year	1 to 2½ years	Over 2½ years			Above 10 years	Total Female Jersey Cross-bred Cattle (67+68+69+70+71+72)	
			Used for Breeding only	Mainly used for Agri-culture	Mainly used for Bullock Cart	Others				In milk	Dry	Not calved once			
1	60	61	62	63	64	65	66	67	68	69	70	71	72	73	74
BHARATPUR-II BLOCK															
KAGRAM G.P.	966	958	14	76	36	5	2055	1029	954	1070	262	186	35	3536	5591
MALIHATI G.P.	43	47	0	4	0	0	94	79	96	81	76	46	3	381	475
SALAR G.P.	27	13	0	2	0	0	42	72	81	77	48	0	0	278	320
SALU G.P.	287	5	1	4	0	0	297	378	441	459	235	0	0	1513	1810
SIMURIA G.P.	29	32	0	0	0	0	61	65	62	32	4	0	0	163	224
TALIBPUR G.P.	179	72	8	32	4	0	295	304	266	184	107	25	3	889	1184
TENYA-BAIDYAPUR G.P.	142	111	3	83	2	0	341	239	285	220	96	14	4	858	1199
BHARATPUR-II BLOCK TOT :	1,673	1,238	26	201	42	5	3,185	2,166	2,185	2,123	828	271	45	7,618	10,803

18th ALL INDIA LIVESTOCK CENSUS, AGRICULTURE IMPLEMENTS AND MACHINERY, FISHERY STATISTICS, WEST BENGAL

Reference Date : 15.10.2007

MURSHIDABAD DISTRICT

HOLSTEIN FRIESIAN CROSS-BRED CATTLE

NAME OF THE GRAM PANCHAYAT	MALE HOLSTEIN FRIESIAN CROSS-BRED CATTLE							FEMALE HOLSTEIN FRIESIAN CROSS-BRED CATTLE							Total Holstein Friesian Cross-bred Cattle (81+88)
	Under 1 year	1 to 2½ years	Over 2½ years (Major use)				Total Male Holstein Friesian Cross bred Cattle (75+76+77+78+79+80)	Under 1 year	1 to 2½ years	Over 2½ years			Above 10 years	Total Female Holstein Friesian Cross-bred Cattle (82+83+84+85+86+87)	
			Used for Breeding only	Mainly used for Agri-culture	Mainly used for Bullock Cart	Others				In milk	Dry	Not calved once			
1	75	76	77	78	79	80	81	82	83	84	85	86	87	88	89
BHARATPUR-II BLOCK															
KAGRAM G.P.	67	50	5	0	0	0	122	57	50	105	56	48	8	324	446
MALIHATI G.P.	9	9	0	0	0	0	18	15	12	1	1	3	0	32	50
SALAR G.P.	8	0	0	0	0	0	8	5	2	3	0	0	0	10	18
SALU G.P.	117	0	0	4	0	0	121	188	270	177	150	0	0	785	906
SIMULIA G.P.	10	18	0	0	0	0	28	24	36	15	1	0	0	76	104
TALIBPUR G.P.	10	8	0	0	0	0	18	24	39	5	12	0	0	80	98
TENYA-BAIDYAPUR G.P.	32	15	0	0	0	0	47	60	67	22	9	0	0	158	205
BHARATPUR-II BLOCK TOT :	253	100	5	4	0	0	362	373	476	328	229	51	8	1,465	1,827

18th ALL INDIA LIVESTOCK CENSUS, AGRICULTURE IMPLEMENTS AND MACHINERY, FISHERY STATISTICS, WEST BENGAL

Reference Date : 15.10.2007

MURSHIDABAD DISTRICT

OTHER CROSS-BRED CATTLE

NAME OF THE GRAM PANCHAYAT	MALE OTHER CROSS-BRED CATTLE							FEMALE OTHER CROSS-BRED CATTLE							Total Other Cross-bred Cattle (96+103)
	Under 1 year	1 to 2½ years	Over 2½ years (Major use)				Total Male Other Cross-bred Cattle (90+91+92+93+94+95)	Under 1 year	1 to 2½ years	Over 2½ years			Above 10 years	Total Female Other Cross-bred Cattle (97+98+99+100+101+102)	
			Used for Breeding only	Mainly used for Agri-culture	Mainly used for Bullock Cart	Others				In milk	Dry	Not calved once			
1	90	91	92	93	94	95	96	97	98	99	100	101	102	103	104
BHARATPUR-II BLOCK															
KAGRAM G.P.	0	0	0	0	20	20	40	4	2	6	0	0	0	12	52
MALIHATI G.P.	3	2	0	0	0	0	5	13	17	10	8	5	0	53	58
SALAR G.P.	0	0	0	0	0	0	0	0	0	0	0	0	0	0	0
SALU G.P.	24	2	0	6	0	0	32	52	61	65	41	0	0	219	251
SIMULIA G.P.	0	0	0	0	0	0	0	0	0	0	0	0	0	0	0
TALIBPUR G.P.	0	0	0	0	0	0	0	0	0	0	0	0	0	0	0
TENYA-BAIDYAPUR G.P.	0	0	0	0	0	0	0	0	0	0	0	0	0	0	0
BHARATPUR-II BLOCK TOT :	27	4	0	6	20	20	77	69	80	81	49	5	0	284	361

Reference Date : 15.10.2007

MURSHIDABAD DISTRICT

TOTAL CROSS-BRED CATTLE

NAME OF THE GRAM PANCHAYAT	TOTAL MALE CROSS-BRED CATTLE							TOTAL FEMALE CROSS-BRED CATTLE							Total Cross-bred Cattle (111+118)
	Under 1 year (60+75+90)	1 to 2½ years (61+76+91)	Over 2½ years (Major use)				Total Male Other Cross-bred Cattle (105+106+107+108+109+110)	Under 1 year (67+82+97)	1 to 2½ years (68+83+98)	Over 2½ years			Above 10 years (72+87+102)	Total Female Cross-bred Cattle (112+113+114+115+116+117)	
			Used for Breeding only (62+77+92)	Mainly used for Agriculture (63+78+93)	Mainly used for Bullock Cart (64+79+94)	Others (65+80+95)				In milk (69+84+99)	Dry (70+85+100)	Not calved once (71+86+101)			
1	105	106	107	108	109	110	111	112	113	114	115	116	117	118	119
BHARATPUR-II BLOCK															
KAGRAM G.P.	1033	1008	19	76	56	25	2217	1090	1006	1181	318	234	43	3872	6089
MALIHATI G.P.	55	58	0	4	0	0	117	107	125	92	85	54	3	466	583
SALAR G.P.	35	13	0	2	0	0	50	77	83	80	48	0	0	288	338
SALIU G.P.	428	7	1	14	0	0	450	618	772	701	426	0	0	2517	2967
SIMULIA G.P.	39	50	0	0	0	0	89	89	98	47	5	0	0	239	328
TALIBPUR G.P.	189	80	8	32	4	0	313	328	305	189	119	25	3	969	1282
TENYA-BAIDYAPUR G.P.	174	126	3	83	2	0	388	299	352	242	105	14	4	1016	1404
BHARATPUR-II BLOCK TOT :	1,953	1,342	31	211	62	25	3,624	2,608	2,741	2,532	1,106	327	53	9,367	12,991

18th ALL INDIA LIVESTOCK CENSUS, AGRICULTURE IMPLEMENTS AND MACHINERY, FISHERY STATISTICS, WEST BENGAL

Reference Date : 15.10.2007

MURSHIDABAD DISTRICT

INDIGENOUS BREED CATTLE (SAHIWAL, HARIANA, SIRI, GIR, RED SINDHI ETC.)

NAME OF THE GRAM PANCHAYAT	MALE INDIGENOUS BREED CATTLE							FEMALE INDIGENOUS BREED CATTLE							Total Indi-genous Breed Cattle (126+133)	Breedwise Breakup of Total Indigenous Breed Cattle				
	Under 1 year	1 to 3 years	Over 3 years (Major work basis)				Total Male Indigenous Breed Cattle (120+121+122+123+124+125)	Under 1 year	1 to 3 years	Over 3 years			Above 10 years	Total Female Indigenous Breed Cattle (127+128+129+130+131+132)		Total No. of Sahiwal	Total No. of Hariana	Total No. of Siri	Total No. of Gir	Total Red Sindhi & Others
			Used for Breeding only	Mainly used for Agri-culture	Mainly used for Bullock Cart	Others				In milk	Dry	Not calved once								
1	120	121	122	123	124	125	126	127	128	129	130	131	132	133	134	135	136	137	138	139
BHARATPUR-II BLOCK																				
KAGRAM G.P.	59	33	0	0	0	0	92	58	29	7	0	0	0	94	186	179	0	0	7	0
MALIHATI G.P.	7	11	0	0	0	0	18	45	54	3	6	16	0	124	142	134	0	0	8	0
SALAR G.P.	0	0	0	0	0	0	0	2	0	0	0	0	0	2	2	2	0	0	0	0
SALU G.P.	167	22	0	4	0	0	193	216	135	169	67	0	0	587	780	698	43	0	14	25
SIMULIA G.P.	18	21	0	0	0	0	39	29	33	16	0	1	0	79	118	95	0	0	23	0
TALIBPUR G.P.	16	15	0	6	0	0	37	40	10	16	6	2	0	74	111	111	0	0	0	0
TENYA-BAIDYAPUR G.P.	28	15	0	0	0	0	43	34	31	13	5	0	0	83	126	93	0	0	32	0
BHARATPUR-II BLOCK TOT :	295	117	0	10	0	0	422	424	292	224	84	19	0	1,043	1,465	1,312	43	0	84	25

18th ALL INDIA LIVESTOCK CENSUS, AGRICULTURE IMPLEMENTS AND MACHINERY, FISHERY STATISTICS, WEST BENGAL

Reference Date : 15.10.2007

MURSHIDABAD DISTRICT

BENGAL / NON-DESCRIPT INDIGENOUS CATTLE

NAME OF THE GRAM PANCHAYAT	MALE BENGAL / NON-DESCRIPT INDIGENOUS CATTLE							FEMALE BENGAL / NON-DESCRIPT INDIGENOUS CATTLE							Total Bengal/Non-descript Indigenous Cattle (146+153)
	Under 1 year	1 to 3 years	Over 3 years (Major work basis)				Total Male Bengal/Non-descript Indigenous Cattle (140+141+142+143+144+145)	Under 1 year	1 to 3 years	Over 3 years			Above 10 years	Total Female Bengal/Non-descript Indigenous Cattle (147+148+149+150+151+152)	
			Used for Breeding only	Mainly used for Agri-culture	Mainly used for Bullock Cart	Others				In milk	Dry	Not calved once			
1	140	141	142	143	144	145	146	147	148	149	150	151	152	153	154
BHARATPUR-II BLOCK															
KAGRAM G.P.	494	565	14	60	54	154	1341	647	606	981	327	192	117	2870	4211
MALIHATI G.P.	379	639	10	186	0	0	1214	883	1890	1471	1080	137	0	5461	6675
SALAR G.P.	125	106	6	52	2	0	291	257	906	372	644	0	0	2179	2470
SALU G.P.	1457	624	12	344	0	0	2437	2075	3511	4081	2295	0	0	11962	14399
SIMULIA G.P.	270	200	16	391	15	0	892	702	2172	1093	1069	89	0	5125	6017
TALIBPUR G.P.	374	166	13	132	12	2	699	525	947	795	490	23	26	2806	3505
TENYA-BAIDYAPUR G.P.	725	528	37	99	15	5	1409	1167	859	655	271	21	14	2987	4396
BHARATPUR-II BLOCK TOT :	3,824	2,828	108	1,264	98	161	8,283	6,256	10,891	9,448	6,176	462	157	33,390	41,673

Reference Date : 15.10.2007

MURSHIDABAD DISTRICT

TOTAL INDIGENOUS CATTLE

NAME OF THE GRAM PANCHAYAT	TOTAL MALE INDIGENOUS CATTLE							TOTAL FEMALE INDIGENOUS CATTLE							Total Indigenous Cattle (161+168)
	Under 1 year (120+140)	1 to 3 years (121+141)	Over 3 years (Major work basis)				Total Male Indigenous Cattle (155+156+157+158+159+160)	Under 1 year (127+147)	1 to 3 years (128+148)	Over 3 years			Above 10 years (132+152)	Total Female Indigenous Cattle (162+163+164+165+166+167)	
			Used for Breeding only (122+142)	Mainly used for Agri-culture (123+143)	Mainly used for Bullock Cart (124+144)	Others (125+145)				In milk (129+149)	Dry (130+150)	Not calved once (131+151)			
1	155	156	157	158	159	160	161	162	163	164	165	166	167	168	169
BHARATPUR-II BLOCK															
KAGRAM G.P.	553	598	14	60	54	154	1433	705	635	988	327	192	117	2964	4397
MALIHATI G.P.	386	650	10	186	0	0	1232	928	1944	1474	1086	153	0	5585	6817
SALAR G.P.	125	106	6	52	2	0	291	259	906	372	644	0	0	2181	2472
SALU G.P.	1624	646	12	348	0	0	2630	2291	3646	4250	2362	0	0	12549	15179
SIMULIA G.P.	288	221	16	391	15	0	931	731	2205	1109	1069	90	0	5204	6135
TALIBPUR G.P.	390	181	13	138	12	2	736	565	957	811	496	25	26	2880	3616
TENYA-BAIDYAPUR G.P.	753	543	37	99	15	5	1452	1201	890	668	276	21	14	3070	4522
BHARATPUR-II BLOCK TOT :	4,119	2,945	108	1,274	98	161	8,705	6,680	11,183	9,672	6,260	481	157	34,433	43,138

18th ALL INDIA LIVESTOCK CENSUS, AGRICULTURE IMPLEMENTS AND MACHINERY, FISHERY STATISTICS, WEST BENGAL

Reference Date : 15.10.2007

MURSHIDABAD DISTRICT

INDIGENOUS BREED BUFFALO (MURRAH ETC.)

NAME OF THE GRAM PANCHAYAT	MALE INDIGENOUS BREED BUFFALO (MURRAH ETC.)							MALE INDIGENOUS BREED BUFFALO (MURRAH ETC.)							Total Indigenous Breed Buffalo (176+183)
	Under 1 year	1 to 3 years	Over 3 years (Major work basis)				Total Male Indigenous Breed Buffalo (170+171+172+173+174+175)	Under 1 year	1 to 3 years	Over 3 years			Above 10 years	Total Female Indigenous Breed Buffalo (177+178+179+180+181+182)	
			Used for Breeding only	Mainly used for Agri-culture	Mainly used for Bullock Cart	Others				In milk	Dry	Not calved once			
1	170	171	172	173	174	175	176	177	178	179	180	181	182	183	184
BHARATPUR-II BLOCK															
KAGRAM G.P.	4	6	0	6	4	2	22	24	27	31	0	0	0	82	104
MALIHATI G.P.	0	0	0	16	0	0	16	0	0	0	0	0	0	0	16
SALAR G.P.	0	0	0	0	0	0	0	0	0	0	0	0	0	0	0
SALU G.P.	0	0	0	0	0	0	0	0	0	0	0	0	0	0	0
SIMULIA G.P.	0	0	0	0	0	0	0	0	0	0	0	0	0	0	0
TALIBPUR G.P.	0	0	0	164	6	0	170	6	0	16	0	0	0	22	192
TENYA-BAIDYAPUR G.P.	0	4	0	8	0	0	12	0	0	0	0	0	0	0	12
BHARATPUR-II BLOCK TOT :	4	10	0	194	10	2	220	30	27	47	0	0	0	104	324

18th ALL INDIA LIVESTOCK CENSUS, AGRICULTURE IMPLEMENTS AND MACHINERY, FISHERY STATISTICS, WEST BENGAL

Reference Date : 15.10.2007

MURSHIDABAD DISTRICT

NON-DESCRIPT BUFFALO

NAME OF THE GRAM PANCHAYAT	MALE NON-DESCRIPT BUFFALO							FEMALE NON-DESCRIPT BUFFALO							Total Non-descript Buffalo (191+198)
	Under 1 year	1 to 3 years	Over 3 years (Major work basis)				Total Male Non-descript Buffalo (185+186+187+188+189+190)	Under 1 year	1 to 3 years	Over 3 years			Above 10 years	Total Female Non-descript Buffalo (192+193+194+195+196+197)	
			Used for Breeding only	Mainly used for Agri-culture	Mainly used for Bullock Cart	Others				In milk	Dry	Not calved once			
1	185	186	187	188	189	190	191	192	193	194	195	196	197	198	199
BHARATPUR-II BLOCK															
KAGRAM G.P.	0	20	0	18	8	0	46	0	40	0	0	0	0	40	86
MALIHATI G.P.	24	36	0	269	0	0	329	40	51	74	46	5	0	216	545
SALAR G.P.	0	17	0	190	26	0	233	4	3	4	4	0	0	15	248
SALU G.P.	8	122	0	380	0	0	510	0	0	0	0	0	0	0	510
SIMULIA G.P.	0	0	0	280	0	0	280	0	0	0	0	0	0	0	280
TALIBPUR G.P.	2	4	0	177	0	0	183	4	17	6	5	0	0	32	215
TENYA-BAIDYAPUR G.P.	22	0	0	80	158	0	260	97	92	54	15	0	0	258	518
BHARATPUR-II BLOCK TOT :	56	199	0	1,394	192	0	1,841	145	203	138	70	5	0	561	2,402

18th ALL INDIA LIVESTOCK CENSUS, AGRICULTURE IMPLEMENTS AND MACHINERY, FISHERY STATISTICS, WEST BENGAL

Reference Date : 15.10.2007

MURSHIDABAD DISTRICT

TOTAL BUFFALO

NAME OF THE GRAM PANCHAYAT	TOTAL MALE BUFFALO							TOTAL FEMALE BUFFALO							Total Buffalo (206+ 213)	Total Yak	Total Mithun
	Under 1 year (170+ 185)	1 to 3 years (171+ 186)	Over 3 years (Major work basis)				Total Male Buffalo (176+ 191)	Under 1 year (177+ 192)	1 to 3 years (178+ 193)	Over 3 years			Above 10 years (182+ 197)	Total Female Buffalo (183+ 198)			
			Used for Breeding only (172+ 187)	Mainly used for Agri-culture (173+ 188)	Mainly used for Bullock Cart (174+ 189)	Others (175+ 190)				In milk (179+ 194)	Dry (180+ 195)	Not calved once (181+ 196)					
1	200	201	202	203	204	205	206	207	208	209	210	211	212	213	214	215	216
BHARATPUR-II BLOCK																	
KAGRAM G.P.	4	26	0	24	12	2	68	24	67	31	0	0	0	122	190	0	0
MALIHATI G.P.	24	36	0	285	0	0	345	40	51	74	46	5	0	216	561	0	0
SALAR G.P.	0	17	0	190	26	0	233	4	3	4	4	0	0	15	248	0	0
SALU G.P.	8	122	0	380	0	0	510	0	0	0	0	0	0	0	510	0	0
SIMULIA G.P.	0	0	0	280	0	0	280	0	0	0	0	0	0	0	280	0	0
TALIBPUR G.P.	2	4	0	341	6	0	353	10	17	22	5	0	0	54	407	0	0
TENYA-BAIDYAPUR G.P.	22	4	0	88	158	0	272	97	92	54	15	0	0	258	530	0	0
BHARATPUR-II BLOCK TOT :	60	209	0	1,588	202	2	2,061	175	230	185	70	5	0	665	2,726	0	0

18th ALL INDIA LIVESTOCK CENSUS, AGRICULTURE IMPLEMENTS AND MACHINERY, FISHERY STATISTICS, WEST BENGAL

Reference Date : 15.10.2007

MURSHIDABAD DISTRICT

SHEEP

NAME OF THE GRAM PANCHAYAT	Utilisation of Milk (Daily Kg.) by the Milk Producer					CROSS-BRED SHEEP							GAROLE BREED INDIGENOUS SHEEP						
	Consumed as fluid milk by the producer household (Daily Kg.)	Sold as fluid milk (Daily Kg.)			Converted into milk products (Daily Kg.)	MALE			FEMALE			Total Cross-bred Sheep (224+227)	MALE			FEMALE			Total Garole Breed Indi-genous Sheep (231+234)
		Direct to Con-sumer	Through Cooper-ative	To Middle man		Upto 6 months	6 months & above	Total Male (222+223)	Upto 6 months	6 months & above	Total Female (225+226)		Upto 6 months	6 months & above	Total Male (229+230)	Upto 6 months	6 months & above	Total Female (232+233)	
1	217	218	219	220	221	222	223	224	225	226	227	228	229	230	231	232	233	234	235
BHARATPUR-II BLOCK																			
KAGRAM G.P.	2468	1865	2230	1952	378	14	18	32	14	21	35	67	0	0	0	0	0	0	0
MALIHATI G.P.	1539	640	788	455	264	0	0	0	0	0	0	0	0	0	0	0	0	0	0
SALAR G.P.	432	681	233	1	0	0	0	0	0	0	0	0	0	0	0	0	0	0	0
SALU G.P.	5442	2554	2898	3357	1389	0	0	0	0	0	0	0	0	0	0	0	0	0	0
SIMULIA G.P.	1197	1485	279	342	148	0	0	0	0	0	0	0	0	0	0	0	0	0	0
TALIBPUR G.P.	783	481	573	1341	157	0	0	0	0	0	0	0	0	0	0	0	0	0	0
TENYA-BAIDYAPUR G.P.	719	1035	1024	247	262	22	14	36	81	75	156	192	0	0	0	0	0	0	0
BHARATPUR-II BLOCK TOT :	12,580	8,741	8,025	7,695	2,598	36	32	68	95	96	191	259	0	0	0	0	0	0	0

18th ALL INDIA LIVESTOCK CENSUS, AGRICULTURE IMPLEMENTS AND MACHINERY, FISHERY STATISTICS, WEST BENGAL

Reference Date : 15.10.2007

MURSHIDABAD DISTRICT — **SHEEP**

NAME OF THE GRAM PANCHAYAT	BANAPALA BREED INDIGENOUS SHEEP							OTHER BREED INDIGENOUS SHEEP (CHOTTANAGPURI, SHAHABADI ETC.)							Total Sheep (228+235+242+249)
	MALE			FEMALE			Total Banapala Breed Indigenous Sheep (238+241)	MALE			FEMALE			Total Other Breed Indigenous Sheep (245+248)	
	Upto 6 months	6 months & above	Total Male (236+237)	Upto 6 months	6 months & above	Total Female (239+240)		Upto 6 months	6 months & above	Total Male (243+244)	Upto 6 months	6 months & above	Total Female (246+247)		
1	236	237	238	239	240	241	242	243	244	245	246	247	248	249	250
BHARATPUR-II BLOCK															
KAGRAM G.P.	128	146	274	240	267	507	781	35	31	66	27	28	55	121	969
MALIHATI G.P.	144	290	434	288	309	597	1031	0	0	0	0	0	0	0	1031
SALAR G.P.	36	38	74	54	145	199	273	0	0	0	0	0	0	0	273
SALIU G.P.	250	153	403	540	608	1148	1551	0	0	0	0	0	0	0	1551
SIMULIA G.P.	87	82	169	159	139	298	467	0	0	0	0	0	0	0	467
TALIBPUR G.P.	160	152	312	274	295	569	881	0	0	0	0	0	0	0	881
TENYA-BAIDYAPUR G.P.	281	334	615	359	386	745	1360	0	0	0	0	0	0	0	1552
BHARATPUR-II BLOCK TOT :	1,086	1,195	2,281	1,914	2,149	4,063	6,344	35	31	66	27	28	55	121	6,724

Reference Date : 15.10.2007

MURSHIDABAD DISTRICT

GOAT

NAME OF THE GRAM PANCHAYAT	BENGAL BREED INDIGENOUS GOAT (BLACK, WHITE, BROWN ETC.)							JAMUNAPARI BREED INDIGENOUS GOAT						
	MALE			FEMALE			Total Bengal Breed Indigenous Goat (253+256)	MALE			FEMALE			Total Jamunapari Breed Indigenous Goat (260+263)
	Under 1 year	1 year & above	Total Male (251+252)	Under 1 year	1 year & above	Total Female (254+255)		Under 1 year	1 year & above	Total Male (258+259)	Under 1 year	1 year & above	Total Female (261+262)	
1	251	252	253	254	255	256	257	258	259	260	261	262	263	264
BHARATPUR-II BLOCK														
BAGRAM G.P.	2720	2737	5457	2492	2746	5238	10695	0	0	0	0	0	0	0
MALIHATI G.P.	1072	1899	2971	1682	1704	3386	6357	0	0	0	0	0	0	0
SALAR G.P.	230	333	563	417	2285	2702	3265	0	1	1	2	2	4	5
SALU G.P.	1423	826	2249	2170	2170	4340	6589	0	0	0	0	0	0	0
SIMULIA G.P.	363	618	981	996	1040	2036	3017	0	0	0	0	0	0	0
TALIBPUR G.P.	979	529	1508	1394	1477	2871	4379	3	1	4	4	4	8	12
TENYA-BAIDYAPUR G.P.	631	416	1047	725	806	1531	2578	0	0	0	0	0	0	0
BHARATPUR-II BLOCK TOT :	7,418	7,358	14,776	9,876	12,228	22,104	36,880	3	2	5	6	6	12	17

18th ALL INDIA LIVESTOCK CENSUS, AGRICULTURE IMPLEMENTS AND MACHINERY, FISHERY STATISTICS, WEST BENGAL

Reference Date : 15.10.2007

MURSHIDABAD DISTRICT

GOAT AND HORSE

NAME OF THE GRAM PANCHAYAT	OTHER BREED INDIGENOUS GOAT (SIROHI, BARBARI, JHAKRANA ETC.)							Total Goat (257+264 +271)	MALE				FEMALE			Total Horse (276+279)
	MALE			FEMALE			Total Other Breed Indigenous Goat (267+270)		Under 3 years	3 years & above		Total Male (273+274 +275)	Under 3 years	3 years & above	Total Female (277+278)	
	Under 1 year	1 year & above	Total Male (265+266)	Under 1 year	1 year & above	Total Female (268+269)				Used for Cart	Used for Sports					
1	265	266	267	268	269	270	271	272	273	274	275	276	277	278	279	280
BHARATPUR-II BLOCK																
KAGRAM G.P.	38	46	84	26	47	73	157	10852	0	0	0	0	0	0	0	0
MALIHATI G.P.	0	0	0	0	0	0	0	6357	0	0	0	0	0	0	0	0
SALAR G.P.	0	0	0	0	0	0	0	3270	0	0	0	0	0	0	0	0
SALIJ G.P.	0	0	0	0	0	0	0	6589	2	3	0	5	1	4	5	10
SIMULIA G.P.	0	0	0	0	0	0	0	3017	0	0	0	0	0	0	0	0
TALIBPUR G.P.	0	0	0	0	0	0	0	4391	1	1	0	2	0	1	1	3
TENYA-BAIDYAPUR G.P.	0	0	0	0	0	0	0	2578	0	0	0	0	0	0	0	0
BHARATPUR-II BLOCK TOT :	38	46	84	26	47	73	157	37,054	3	4	0	7	1	5	6	13

18th ALL INDIA LIVESTOCK CENSUS, AGRICULTURE IMPLEMENTS AND MACHINERY, FISHERY STATISTICS, WEST BENGAL

Reference Date : 15.10.2007

MURSHIDABAD DISTRICT

PONNY, MULE, DONKEY AND CAMEL

NAME OF THE GRAM PANCHAYAT	MALE				FEMALE			Total Ponny (284+ 287)	MULE			DONKEY			CAMEL		
	Under 3 years	3 years & above		Total Male (281+ 282 +283)	Under 3 years	3 years & above	Total Female (285+ 286)		Under 3 years	3 years & above	Total Mule (289+ 290)	Under 3 years	3 years & above	Total Donkey (292+ 293)	Under 3 years	3 years & above	Total Camel (295+ 296)
		Used for Cart	Used for Sports														
1	281	282	283	284	285	286	287	288	289	290	291	292	293	294	295	296	297
BHARATPUR-II BLOCK																	
KAGRAM G.P.	0	0	0	0	0	0	0	0	0	0	0	0	0	0	0	0	0
MALHATI G.P.	0	0	0	0	0	0	0	0	0	0	0	0	0	0	0	0	0
SALAR G.P.	0	0	0	0	0	0	0	0	0	0	0	0	0	0	0	0	0
SALU G.P.	0	0	0	0	0	0	0	0	0	0	0	0	0	0	0	0	0
SIMULIA G.P.	0	0	0	0	0	0	0	0	0	0	0	0	0	0	0	0	0
TALIBPUR G.P.	0	0	0	0	0	0	0	0	0	0	0	0	0	0	0	0	0
TENYA-BAIDYAPUR G.P.	0	0	0	0	0	0	0	0	0	0	0	0	0	0	0	0	0
BHARATPUR-II BLOCK TOT :	0	0	0	0	0	0	0	0	0	0	0	0	0	0	0	0	0

18th ALL INDIA LIVESTOCK CENSUS, AGRICULTURE IMPLEMENTS AND MACHINERY, FISHERY STATISTICS, WEST BENGAL

Reference Date : 15.10.2007

MURSHIDABAD DISTRICT

PIG

NAME OF THE GRAM PANCHAYAT	CROSS-BRED PIG							GHOONGRU BREED INDIGENOUS PIG						
	MALE			FEMALE			Total Cross-bred Pig (300+303)	MALE			FEMALE			Total Ghoongru Breed Indigenous Pig (307+310)
	Below 6 months	6 months & above	Total Male (298+299)	Below 6 months	6 months & above	Total Female (301+302)		Below 6 months	6 months & above	Total Male (305+306)	Below 6 months	6 months & above	Total Female (308+309)	
1	298	299	300	301	302	303	304	305	306	307	308	309	310	311
BHARATPUR-II BLOCK														
KAGRAM G.P.	35	29	64	50	32	82	146	64	61	125	75	66	141	266
MALIHATI G.P.	0	0	0	0	0	0	0	0	0	0	0	0	0	0
SALAR G.P.	0	0	0	0	0	0	0	0	0	0	0	0	0	0
SALU G.P.	0	0	0	0	0	0	0	0	0	0	0	0	0	0
SIMULIA G.P.	0	3	3	0	3	3	6	0	0	0	0	0	0	0
TALIBPUR G.P.	0	0	0	0	0	0	0	0	0	0	0	0	0	0
TENYA-BAIDYAPUR G.P.	0	0	0	0	0	0	0	0	0	0	0	0	0	0
BHARATPUR-II BLOCK TOT :	35	32	67	50	35	85	152	64	61	125	75	66	141	266

18th ALL INDIA LIVESTOCK CENSUS, AGRICULTURE IMPLEMENTS AND MACHINERY, FISHERY STATISTICS, WEST BENGAL

Reference Date : 15.10.2007

MURSHIDABAD DISTRICT

PIG, DOG AND RABBIT

NAME OF THE GRAM PANCHAYAT	OTHER INDIGENOUS PIG							Total Pig (304+ 311+ 318)	PET DOG			OTHER (STREET) DOG			Total Dog (322+ 325)	RABBIT		
	MALE			FEMALE			Total Other Indi-genous Pig (314+ 317)		Male	Female	Total Pet Dog (320+ 321)	Male	Female	Total Other Dog (323+ 324)		Male	Female	Total Rabbit (327+ 328)
	Below 6 months	6 months & above	Total Male (312+ 313)	Below 6 months	6 months & above	Total Female (315+ 316)												
1	312	313	314	315	316	317	318	319	320	321	322	323	324	325	326	327	328	329
BHARATPUR-II BLOCK																		
KAGRAM G.P.	413	348	761	266	447	713	1474	1886	438	133	571	231	446	677	1248	0	0	0
MALIHATI G.P.	4	5	9	11	12	23	32	32	18	19	37	271	244	515	552	0	0	0
SALAR G.P.	14	7	21	22	26	48	69	69	27	59	86	430	710	1140	1226	0	0	0
SALU G.P.	55	39	94	78	73	151	245	245	54	52	106	212	288	500	606	0	0	0
SIMULIA G.P.	56	34	90	42	51	93	183	189	178	182	360	114	117	231	591	0	0	0
TALIBPUR G.P.	3	6	9	7	14	21	30	30	51	9	60	99	96	195	255	0	0	0
TENYA-BAIDYAPUR G.P.	29	20	49	60	24	84	133	133	26	10	36	126	119	245	281	0	0	0
BHARATPUR-II BLOCK TOT :	574	459	1,033	486	647	1,133	2,166	2,584	792	464	1,256	1,483	2,020	3,503	4,759	0	0	0

Reference Date : 15.10.2007

MURSHIDABAD DISTRICT

POWL (COCK, HEN, CHICKEN)

NAME OF THE GRAM PANCHAYAT	POWL (COCK, HEN, CHICKEN) (MALE+FEMALE)															
	COCK (5 months & above)					HEN (5 months & above)					DESHI CHICKEN (Below 5 months)					
	Deshi Aseel	Deshi Others	Improved White	Improved Coloured	Total Cock (330+331+332+333)	Deshi Aseel	Deshi Others	Improved White	Improved Coloured	Total Hen (335+336+337+338)	Aseel for Egg	Other for Egg	Total (340+341)	Aseel for Meat	Other for Meat	Total Deshi Chicken (343+344)
1	330	331	332	333	334	335	336	337	338	339	340	341	342	343	344	345
BHARATPUR-II BLOCK																
KAGRAM G.P.	69	3580	4	3	3656	141	7693	43	0	7877	132	4344	4476	144	941	1085
MALIHATI G.P.	319	3508	106	82	4015	335	3659	89	96	4179	225	2305	2530	198	1782	1980
SALAR G.P.	447	2017	0	0	2464	1287	9802	2000	0	13089	28	40	68	15	4	19
SALIJ G.P.	22	2175	0	0	2197	64	7948	0	62	8074	0	0	0	0	0	0
SIMULIA G.P.	388	1255	0	0	1643	580	2460	0	0	3040	234	326	560	0	0	0
TALIBPUR G.P.	70	4383	0	7	4460	173	13850	0	41	14064	105	3457	3562	2	1548	1550
TENYA-BAIDYAPUR G.P.	135	1720	0	170	2025	472	4708	0	1032	6212	0	195	195	0	96	96
BHARATPUR-II BLOCK TOT :	1,450	18,638	110	262	20,460	3,052	50,120	2,132	1,231	56,535	724	10,667	11,391	359	4,371	4,730

18th ALL INDIA LIVESTOCK CENSUS, AGRICULTURE IMPLEMENTS AND MACHINERY, FISHERY STATISTICS, WEST BENGAL

Reference Date : 15.10.2007

MURSHIDABAD DISTRICT

FOWL (COCK, HEN, CHICKEN) AND DRAKE, DUCK

NAME OF THE GRAM PANCHAYAT	FOWL (COCK, HEN, CHICKEN) (MALE+FEMALE)							DRAKE, DUCK (MALE+FEMALE)					
	IMPROVED CHICKEN (Below 5 months)						Total Fowl (334+339+342+345+348+351)	Drake (6 months & above)			Duck (6 months & above)		
	White for Egg	Coloured for Egg	Total (346+347)	White for Meat	Coloured for Meat	Total Improved Chicken (349+350)		Deshi	Improved	Total Drake (353+354)	Deshi	Improved	Total Duck (356+357)
1	346	347	348	349	350	351	352	353	354	355	356	357	358
BHARATPUR-II BLOCK													
KAGRAM G.P.	164	111	275	0	0	0	17369	2124	0	2124	5252	0	5252
MALIHATI G.P.	66	47	113	45	39	84	12901	1827	106	1933	2234	137	2371
SALAR G.P.	900	0	900	4600	0	4600	21140	780	1	781	3307	1	3308
SALU G.P.	0	0	0	0	0	0	10271	2085	35	2120	10846	69	10915
SIMULIA G.P.	0	0	0	0	0	0	5243	1146	25	1171	2204	78	2282
TALIBPUR G.P.	0	0	0	0	0	0	23636	1335	44	1379	4377	94	4471
TENYA-BAIDYAPUR G.P.	0	0	0	0	0	0	8528	1564	82	1646	3315	186	3501
BHARATPUR-II BLOCK TOT :	1,130	158	1,288	4,645	39	4,684	99,088	10,861	293	11,154	31,535	565	32,100

18th ALL INDIA LIVESTOCK CENSUS, AGRICULTURE IMPLEMENTS AND MACHINERY, FISHERY STATISTICS, WEST BENGAL

Reference Date : 15.10.2007

MURSHIDABAD DISTRICT

DUCK, TURKEY

NAME OF THE GRAM PANCHAYAT	DUCKLING (MALE+FEMALE)							TURKEY			Quail	Other Poultry Birds	Total Poultry Birds (352+365+368+369+370)
	DUCKLING (Belows 6 month)						Total Duck (355+358+361+364)	Male	Female	Total Turkey (366+367)			
	Deshi for Egg	Deshi for Meat	Total Deshi Duckling (359+360)	Improved for Egg	Improved for Meat	Total Improved Duckling (362+363)							
1	359	360	361	362	363	364	365	366	367	368	369	370	371
BHARATPUR-II BLOCK													
KAGRAM G.P.	2292	430	2722	0	0	0	10098	0	0	0	0	0	27467
MALIHATI G.P.	1038	913	1951	67	54	121	6376	0	0	0	0	0	19277
SALAR G.P.	0	6	6	0	0	0	4095	0	0	0	0	51	25286
SALU G.P.	0	0	0	0	0	0	13035	0	0	0	0	0	23306
SIMULIA G.P.	0	0	0	0	0	0	3453	0	0	0	0	0	8696
TALIBPUR G.P.	0	0	0	0	0	0	5850	0	0	0	0	55	29541
TENYA-BAIDYAPUR G.P.	0	0	0	0	0	0	5147	0	0	0	0	0	13675
BHARATPUR-II BLOCK TOT :	3,330	1,349	4,679	67	54	121	48,054	0	0	0	0	106	147,248

Reference Date : 15.10.2007

MURSHIDABAD DISTRICT

AGRICULTURAL IMPLEMENTS AND MACHINERY

NAME OF THE GRAM PANCHAYAT	ANIMAL OPERATED IMPLEMENTS														
	No. of Wooden Plough					No. of Steel Plough					No. of Cultivator				
	Utilised more than 100 days/ year	Utilised between 50 to 100 days/ year	Utilised less than 50 days/ year	Not Utilised	Total (372+373+ 374+375)	Utilised more than 100 days/ year	Utilised between 50 to 100 days/ year	Utilised less than 50 days/ year	Not Utilised	Total (377+378+ 379+380)	Utilised more than 100 days/ year	Utilised between 50 to 100 days/ year	Utilised less than 50 days/ year	Not Utilised	Total (382+383+ 384+385)
1	372	373	374	375	376	377	378	379	380	381	382	383	384	385	386
BHARATPUR-II BLOCK															
KAGRAM G.P.	35	33	24	5	97	19	5	65	4	93	0	0	0	0	0
MALIHATI G.P.	0	0	235	0	235	0	0	235	0	235	0	0	0	0	0
SALAR G.P.	0	129	0	0	129	0	129	0	0	129	0	0	0	0	0
SALU G.P.	16	210	161	0	387	12	49	348	0	409	0	0	0	0	0
SIMULIA G.P.	0	232	0	0	232	0	83	0	0	83	0	0	0	0	0
TALIBPUR G.P.	0	62	327	0	389	0	0	4	0	4	0	0	0	0	0
TENYA-BAIDYAPUR G.P.	357	70	45	0	472	0	0	0	0	0	0	0	0	0	0
BHARATPUR-II BLOCK TOT :	408	736	792	5	1,941	31	266	652	4	953	0	0	0	0	0

Reference Date : 15.10.2007

MURSHIDABAD DISTRICT

AGRICULTURAL IMPLEMENTS AND MACHINERY

NAME OF THE GRAM PANCHAYAT	ANIMAL OPERATED IMPLEMENTS														
	No. of Disc Harrow					No. of Seed-cum-Fertiliser Drill					No. of Leveller				
	Utilised more than 100 days/ year	Utilised between 50 to 100 days/ year	Utilised less than 50 days/ year	Not Utilised	Total (387+388+ 389+390)	Utilised more than 100 days/ year	Utilised between 50 to 100 days/ year	Utilised less than 50 days/ year	Not Utilised	Total (392+393+ 394+395)	Utilised more than 100 days/ year	Utilised between 50 to 100 days/ year	Utilised less than 50 days/ year	Not Utilised	Total (397+398+ 399+400)
1	387	388	389	390	391	392	393	394	395	396	397	398	399	400	401
BHARATPUR-II BLOCK															
KAGRAM G.P.	0	0	0	0	0	0	0	0	0	0	26	18	32	13	89
MALIHATI G.P.	0	0	0	0	0	0	0	0	0	0	0	0	235	0	235
SALAR G.P.	0	0	0	0	0	0	0	0	0	0	0	129	0	0	129
SALU G.P.	0	0	0	0	0	0	0	0	0	0	0	282	93	0	375
SIMULIA G.P.	0	0	0	0	0	0	0	0	0	0	0	313	0	0	313
TALIBPUR G.P.	0	0	0	0	0	0	0	0	0	0	0	178	104	0	282
TENYA-BAIDYAPUR G.P.	0	0	0	0	0	0	0	0	0	0	32	225	292	0	549
BHARATPUR-II BLOCK TOT :	0	0	0	0	0	0	0	0	0	0	58	1,145	756	13	1,972

Reference Date : 15.10.2007

MURSHIDABAD DISTRICT

AGRICULTURAL IMPLEMENTS AND MACHINERY

NAME OF THE GRAM PANCHAYAT	ANIMAL OPERATED IMPLEMENTS														
	No. of Wet Land Puddler					No. of Sugarcane Crusher					No. of Animal Cart				
	Utilised more than 100 days/ year	Utilised between 50 to 100 days/ year	Utilised less than 50 days/ year	Not Utilised	Total (402+403+ 404+405)	Utilised more than 100 days/ year	Utilised between 50 to 100 days/ year	Utilised less than 50 days/ year	Not Utilised	Total (407+408+ 409+410)	Utilised more than 100 days/ year	Utilised between 50 to 100 days/ year	Utilised less than 50 days/ year	Not Utilised	Total (412+413+ 414+415)
1	402	403	404	405	406	407	408	409	410	411	412	413	414	415	416
BHARATPUR-II BLOCK															
KAGRAM G.P.	0	8	16	4	28	0	0	0	0	0	14	27	31	4	76
MALIHATI G.P.	0	0	0	0	0	0	0	0	0	0	0	140	0	0	140
SALAR G.P.	0	129	0	0	129	0	0	0	0	0	127	5	0	0	132
SALU G.P.	0	0	0	0	0	0	0	0	0	0	15	268	116	0	399
SIMULIA G.P.	0	0	0	0	0	0	0	5	0	5	0	294	0	0	294
TALIBPUR G.P.	0	0	0	0	0	0	0	0	0	0	111	18	88	0	217
TENYA-BAIDYAPUR G.P.	0	0	0	0	0	6	0	0	0	6	549	0	0	0	549
BHARATPUR-II BLOCK TOT :	0	137	16	4	157	6	0	5	0	11	816	752	235	4	1,807

18th ALL INDIA LIVESTOCK CENSUS, AGRICULTURE IMPLEMENTS AND MACHINERY, FISHERY STATISTICS, WEST BENGAL

Reference Date : 15.10.2007

MURSHIDABAD DISTRICT

AGRICULTURAL IMPLEMENTS AND MACHINERY

NAME OF THE GRAM PANCHAYAT	ANIMAL OPERATED IMPLEMENTS										EQUIPMENT FOR LIVESTOCK AND POULTRY							
	No. of Ghanis					No. of Water Lifting Devices					Incubators/ Breeders	Milking Machine	Baler	Hay Harvest Machine		Chaff Cutter		
	Utilised more than 100 days/ year	Utilised between 50 to 100 days/ year	Utilised less than 50 days/ year	Not Utilised	Total (417+ 418+ 419+ 420)	Utilised more than 100 days/ year	Utilised between 50 to 100 days/ year	Utilised less than 50 days/ year	Not Utilised	Total (422+ 423+ 424+ 425)				Straw Reaper	Forage Harvester	Manually Operated	Animal Operated	Power Operated
1	417	418	419	420	421	422	423	424	425	426	427	428	429	430	431	432	433	434
BHARATPUR-II BLOCK																		
KAGRAM G.P.	4	0	0	0	4	0	0	0	0	0	0	0	0	0	0	0	0	0
MALIHATI G.P.	0	0	0	0	0	0	0	0	0	0	0	0	0	0	0	0	0	5
SALAR G.P.	0	0	0	0	0	0	0	0	0	0	0	0	0	0	0	0	0	4
SALU G.P.	0	0	0	0	0	0	0	0	0	0	0	0	0	0	0	9	0	3
SIMULIA G.P.	0	4	0	0	4	0	164	0	0	164	0	0	0	0	0	0	0	0
TALIBPUR G.P.	0	0	0	0	0	0	0	0	0	0	0	0	0	0	0	1	0	1
TENYA-BAIDYAPUR G.P.	0	7	0	0	7	0	0	0	0	0	0	0	0	0	0	0	0	0
BHARATPUR-II BLOCK TOT :	4	11	0	0	15	0	164	0	0	164	0	0	0	0	0	10	0	13

18th ALL INDIA LIVESTOCK CENSUS, AGRICULTURE IMPLEMENTS AND MACHINERY, FISHERY STATISTICS, WEST BENGAL

Reference Date : 15.10.2007

MURSHIDABAD DISTRICT

FISHERY STATISTICS

NAME OF THE GRAM PANCHAYAT	No. of Household engaged in Fishing Activity						No. of Members in the Fishery Household				No. of members Engaged in actual operation of fishing activity			
	Nature of Fishing Activity		Type of Fishing Activity								Full Time		Part Time	
	Inland	Marine	Mainly Fish Capture	Mainly Seed Culture	Allied e.g. Pealing, Marketing, Processing etc.	Others	Male	Female	Children	Total (441+ 442+ 443)	Male	Female	Male	Female
1	435	436	437	438	439	440	441	442	443	444	445	446	447	448
BHARATPUR-II BLOCK														
KAGRAM G.P.	100	0	0	47	0	53	154	156	175	485	35	15	20	10
MALIHATI G.P.	291	0	169	54	0	0	281	302	413	996	61	142	114	82
SALAR G.P.	187	0	79	102	0	7	156	127	68	351	3	26	44	70
SALU G.P.	394	0	161	221	0	12	432	379	191	1002	0	0	295	290
SIMULIA G.P.	119	0	27	78	0	13	122	103	62	287	0.	0	69	59
TALIBPUR G.P.	154	0	14	0	0	140	234	222	259	715	11	0	129	19
TENYA-BAIDYAPUR G.P.	187	0	153	32	0	2	168	136	81	385	75	0	60	90
BHARATPUR-II BLOCK TOT :	1,432	0	603	534	0	227	1,547	1,425	1,249	4,221	185	183	731	620

18th ALL INDIA LIVESTOCK CENSUS, AGRICULTURE IMPLEMENTS AND MACHINERY, FISHERY STATISTICS, WEST BENGAL

Reference Date : 15.10.2007

MURSHIDABAD DISTRICT

FISHERY STATISTICS

NAME OF THE GRAM PANCHAYAT	No. of members Engaged in other occupation of fishing activities										No. of Household of main source of waterbody in which fishing done				
	Marketing of Fish		Repairing / Mending of Nets		Fish Hatchery		Ornamental Fishing		Others		Aquaculture ponds and tank	Brackish water impounds	Water logged areas	Large irrigation tanks	Reservoirs & check dams
	Male	Female	Male	Female	Male	Female	Male	Female	Male	Female					
1	449	450	451	452	453	454	455	456	457	458	459	460	461	462	463
BHARATPUR-II BLOCK															
KAGRAM G.P.	16	42	0	0	0	0	0	0	0	0	100	0	0	0	0
MALIHATI G.P.	26	34	106	4	0	0	0	0	0	0	434	0	13	0	0
SALAR G.P.	7	17	6	0	0	0	0	0	0	0	349	0	0	0	0
SALU G.P.	18	19	0	0	0	0	0	0	0	0	492	0	0	0	0
SIMULIA G.P.	50	41	24	6	0	0	0	0	0	0	426	0	0	0	0
TALIBPUR G.P.	0	88	144	0	0	0	0	0	0	0	142	0	0	0	0
TENYA-BAIDYAPUR G.P.	0	37	3	0	0	0	0	0	0	0	385	0	0	0	0
BHARATPUR-II BLOCK TOT :	117	278	283	10	0	0	0	0	0	0	2,328	0	13	0	0

18th ALL INDIA LIVESTOCK CENSUS, AGRICULTURE IMPLEMENTS AND MACHINERY, FISHERY STATISTICS, WEST BENGAL

Reference Date : 15.10.2007

MURSHIDABAD DISTRICT

FISHERY STATISTICS

NAME OF THE GRAM PANCHAYAT	No. of Household of main source of waterbody in which fishing done												
				Typewise		Locationwise			Ownershipwise				
	Rivers	Lakes/ oxbow lakes/ meanders channels/ scars	Marine resources i.e. sea	Perrenial waterbody	Seasonal waterbody	Located within the Mouza/Ward	At distance less than 5 Km.	At distance more than 5 Km.	Owned by fisherman household	Owned by Gram Panchayat	Owned by the Govt.	Owned by cooperative society	Owned by other individuals
1	464	465	466	467	468	469	470	471	472	473	474	475	476
BHARATPUR-II BLOCK													
KAGRAM G.P.	0	0	0	96	4	100	0	0	20	0	5	0	75
MALIHATI G.P.	0	0	0	422	12	0	0	0	119	0	6	0	309
SALAR G.P.	0	0	0	335	11	346	0	0	62	0	5	0	190
SALU G.P.	0	0	0	447	45	492	0	0	144	0	24	0	324
SIMULIA G.P.	0	0	0	414	12	426	0	0	114	0	8	0	304
TALIBPUR G.P.	0	0	0	116	26	142	0	0	0	0	6	0	136
TENYA-BAIDYAPUR G.P.	41	0	0	360	25	387	0	0	62	0	31	0	292
BHARATPUR-II BLOCK TOT :	41	0	0	2,190	135	1,893	0	0	521	0	85	0	1,630

18th ALL INDIA LIVESTOCK CENSUS, AGRICULTURE IMPLEMENTS AND MACHINERY, FISHERY STATISTICS, WEST BENGAL

Reference Date : 15.10.2007

MURSHIDABAD DISTRICT

FISHERY STATISTICS AND FODDER AREA

NAME OF THE GRAM PANCHAYAT	No. Fishing Crafts		No. of Fishing Gears							Area under Fodder Crops (Cottah)		
	Moto-rised	Non-moto-rised	Drag Nets	Hook & Lines	Cast Nets	Gill Nets	Set barriers	Trawl Nets	Others	Kharif	Rabi	Total (486+487)
1	477	478	479	480	481	482	483	484	485	486	487	488
BHARATPUR-II BLOCK												
KAGRAM G.P.	0	0	25	0	12	0	0	0	0	105	55	160
MALIHATI G.P.	0	0	13	0	98	0	0	0	7	31	35	66
SALAR G.P.	0	0	26	0	56	0	0	0	0	110	110	220
SALIU G.P.	0	0	71	0	22	0	0	0	0	27	58	85
SIMULIA G.P.	0	0	13	0	101	0	0	0	0	122	118	240
TALIBPUR G.P.	0	0	30	0	30	6	14	0	0	3	12	15
TENYA-BAIDYAPUR G.P.	0	0	41	0	108	0	27	0	0	509	851	1360
BHARATPUR-II BLOCK TOT :	0	0	219	0	427	6	41	0	7	907	1,239	2,146

MURSHIDABAD DISTRICT

JERSEY / HOLSTEIN / OTHER CROSS-BRED / INDIGENOUS CATTLE / BUFFALO

NAME OF THE MOUZA (J.L. No.)	Female Jersey Cross-bred (Over 2½ year)			Total Jersey Cross-bred Cattle	Female Holstein Cross-bred (Over 2½ year)			Total Holstein Cross-bred Cattle	Female Other Cross-bred (Over 2½ year)			Total Other Cross-bred Cattle	Total Cross-bred Cattle	Female Indigenous Cattle (Over 3 year)			Total Bengal/ Non-des. Indigenous Cattle	Total Indigenous Cattle	Female Buffalo (Over 3 year)			Total Buffalo
	In milk	Dry	Not yet calved		In milk	Dry	Not yet calved		In milk	Dry	Not yet calved			In milk	Dry	Not yet calved			In milk	Dry	Not yet calved	
	1	2	3	4	5	6	7	8	9	10	11	12	13	14	15	16	17	18	19	20	21	22
BHARATPUR-II BLOCK : KANDI SUBDIVISION																						
BAGRAM GRAM PANCHAYAT																						
BAHARA (106)	0	0	0	122	10	3	2	31	0	0	0	0	153	39	14	8	152	162	0	0	0	12
DHANDANGA (105)	123	17	10	696	21	7	0	53	0	0	0	0	749	180	83	32	822	851	0	0	0	0
HAMDHATI PILKHANDI (103)	117	40	16	587	42	22	20	164	6	0	0	12	683	344	68	70	1537	1621	5	0	0	38
BAGRAM (104)	830	205	160	4266	32	24	26	198	0	0	0	40	4504	425	162	82	1700	1763	26	0	0	140
BAGRAM G.P. TOTAL :	1070	262	186	5591	105	56	48	446	6	0	0	52	6089	988	327	192	4211	4397	31	0	0	190
MALIHATI GRAM PANCHAYAT																						
CHUN SAHAR (119)	0	0	0	0	0	0	0	0	4	0	0	13	13	46	58	5	272	285	0	0	0	8
KANDARA (114)	8	2	5	48	0	0	0	13	2	2	0	7	68	519	243	62	1984	2007	57	42	5	302
MALIHATI (113)	3	13	6	58	0	0	0	0	4	3	5	29	87	164	62	17	776	792	0	0	0	22
PAR CHATI (120)	4	4	3	27	0	0	0	0	0	0	0	0	27	37	28	3	157	160	0	0	0	12
PRASADPUR (121)	3	2	0	17	0	0	0	0	0	3	0	9	26	127	120	4	665	676	0	0	0	26
RAICHAK (005)	38	31	15	188	1	1	3	33	0	0	0	0	221	342	368	50	1691	1744	5	3	0	90
SALUNDA (122)	25	24	17	137	0	0	0	4	0	0	0	0	141	239	207	12	1130	1153	12	1	0	101
MALIHATI G.P. TOTAL :	81	76	46	475	1	1	3	50	10	8	5	58	583	1474	1086	153	6675	6817	74	46	5	561
SALAR GRAM PANCHAYAT																						
DAKSHIN KHANDA (099)	37	19	0	146	0	0	0	0	0	0	0	0	146	124	183	0	604	604	0	0	0	40
GHANA SHYAMPUR (115)	0	0	0	0	0	0	0	0	0	0	0	0	0	24	124	0	238	238	0	0	0	36
MARNYA (101)	3	0	0	4	0	0	0	4	0	0	0	0	8	15	16	0	100	100	0	0	0	12
KULURI (100)	0	0	0	0	0	0	0	0	0	0	0	0	0	19	32	0	144	144	0	0	0	16
SALAR (102)	34	24	0	144	1	0	0	2	0	0	0	0	146	147	189	0	1070	1072	3	4	0	114
URNIA SISUA (116)	3	5	0	26	2	0	0	12	0	0	0	0	38	43	100	0	314	314	1	0	0	30
SALAR G.P. TOTAL :	77	48	0	320	3	0	0	18	0	0	0	0	338	372	644	0	2470	2472	4	4	0	248
SALIR GRAM PANCHAYAT																						
AOCHA (118)	56	44	0	264	3	9	0	47	28	15	0	114	425	651	343	0	2191	2282	0	0	0	46
AYAJUNI (060)	43	27	0	215	12	10	0	93	0	0	0	0	308	436	246	0	1331	1375	0	0	0	38
DHUBSUNDA (090)	21	13	0	100	10	12	0	52	2	1	0	8	160	179	100	0	575	683	0	0	0	14
GOPGRAM (087)	30	11	0	113	21	13	0	103	20	14	0	67	283	418	201	0	1320	1384	0	0	0	38
GULUTIA (086)	59	29	0	182	45	27	0	149	0	0	0	0	331	422	197	0	1324	1461	0	0	0	36
KATUNDI (088)	33	13	0	102	2	9	0	32	0	0	0	0	134	154	100	0	600	645	0	0	0	28
KHANRERA (089)	61	24	0	237	32	24	0	161	8	5	0	29	427	718	418	0	2422	2567	0	0	0	68
MASADDA (058)	20	12	0	112	7	10	0	68	0	0	0	0	180	341	167	0	1140	1166	0	0	0	100
NABAGRAM (059)	17	11	0	69	0	0	0	0	0	0	0	0	69	62	46	0	268	268	0	0	0	22
RAUTARI (057)	19	11	0	74	0	0	0	0	0	0	0	0	74	117	58	0	401	411	0	0	0	30
SALU (061)	82	35	0	279	45	35	0	191	7	6	0	33	503	617	423	0	2276	2373	0	0	0	66
SEN PARA (117)	18	5	0	63	0	1	0	10	0	0	0	0	73	135	63	0	551	564	0	0	0	24
SALU G.P. TOTAL :	459	235	0	1810	177	150	0	906	65	41	0	251	2967	4250	2362	0	14399	15179	0	0	0	518

(P) - Part Mouza i.e., Mouza appears in more than one Gram Panchayat

MURSHIDABAD DISTRICT

JERSEY / HOLSTEIN / OTHER CROSS-BRED / INDIGENOUS CATTLE / BUFFALO

NAME OF THE MOUZA (J.L. No.)	Female Jersey Cross-bred (Over 2½ year)			Total Jersey Cross-bred Cattle	Female Holstein Cross-bred (Over 2½ year)			Total Holstein Cross-bred Cattle	Female Other Cross-bred (Over 2½ year)			Total Other Cross-bred Cattle	Total Cross-bred Cattle	Female Indigenous Cattle (Over 3 year)			Total Bengal/ Non-des. Indige-nous Cattle	Total Indige-nous Cattle	Female Buffalo (Over 3 year)			Total Buffalo
	In milk	Dry	Not yet calved		In milk	Dry	Not yet calved		In milk	Dry	Not yet calved			In milk	Dry	Not yet calved			In milk	Dry	Not yet calved	
	1	2	3	4	5	6	7	8	9	10	11	12	13	14	15	16	17	18	19	20	21	22
BHARATPUR-II BLOCK : KANDI SUBDIVISION																						
SIMULIA GRAM PANCHAYAT																						
DATTA BARUTIA (091)	10	3	0	83	5	0	0	22	0	0	0	0	105	232	152	0	1090	1116	0	0	0	40
ERERA (093)	2	0	0	15	0	0	0	12	0	0	0	0	27	94	201	0	741	771	0	0	0	28
JALSUTI (097)	2	0	0	14	1	0	0	7	0	0	0	0	21	125	103	73	693	701	0	0	0	60
JAULIA (095)	1	0	0	9	1	0	0	7	0	0	0	0	16	87	22	0	381	388	0	0	0	4
PUNASI (098)	7	0	0	33	3	0	0	9	0	0	0	0	42	133	221	1	740	748	0	0	0	42
SIMULIA (092)	4	1	0	43	2	0	0	30	0	0	0	0	73	138	115	1	904	918	0	0	0	62
SIRPARA (094)	4	0	0	15	2	1	0	11	0	0	0	0	26	65	82	10	450	462	0	0	0	10
SOMARUNDI (096)	2	0	0	12	1	0	0	6	0	0	0	0	18	235	173	5	1018	1031	0	0	0	26
SIMULIA G.P. TOTAL :	32	4	0	224	15	1	0	104	0	0	0	0	328	1109	1069	90	6017	6135	0	0	0	280
TALIBPUR GRAM PANCHAYAT																						
HAT PILKHANDI (109)	10	3	0	37	0	0	0	0	0	0	0	0	37	53	40	0	216	216	0	0	0	22
MATUA (110)	6	2	2	45	0	0	0	0	0	0	0	0	45	45	21	4	223	223	0	0	0	8
PURBA GRAM (108)	13	4	0	44	0	0	0	0	0	0	0	0	44	44	30	0	189	189	2	2	0	26
RAMNABARAKHARI (144)	23	9	5	188	0	0	0	0	0	0	0	0	188	89	51	8	400	430	1	0	0	56
SARMASTAPUR (143)	41	23	18	470	5	12	0	98	0	0	0	0	568	224	72	13	758	839	15	0	0	128
TALIBPUR (107)	91	66	0	400	0	0	0	0	0	0	0	0	400	356	282	0	1719	1719	4	3	0	167
TALIBPUR G.P. TOTAL :	184	107	25	1184	5	12	0	98	0	0	0	0	1282	811	496	25	3505	3616	22	5	0	407
TENYA-BAIDYAPUR GRAM PANCHAYAT																						
BARA BAIDYAPUR (136)	22	2	0	130	2	2	0	53	0	0	0	0	183	168	73	5	981	1019	18	10	0	151
BARA HATI (141)	31	9	5	133	0	0	0	0	0	0	0	0	133	71	26	5	433	451	0	0	0	36
GHOSHPARA (138)	19	8	0	93	0	0	0	0	0	0	0	0	93	95	51	0	688	688	10	0	0	58
KECHENDA (112)	23	7	0	89	0	0	0	0	0	0	0	0	89	34	15	0	238	238	5	0	0	23
KORGRAM (139)	25	5	0	71	0	0	0	0	0	0	0	0	71	34	16	0	243	243	4	0	0	87
MADHAIPUR (111)	48	25	9	261	12	5	0	73	0	0	0	0	334	41	10	9	364	389	0	0	0	25
NAWAPARA (137)	12	9	0	97	0	0	0	0	0	0	0	0	97	93	39	2	624	633	5	2	0	69
TENYA (140)	48	31	0	325	8	2	0	79	0	0	0	0	404	132	46	0	825	861	12	3	0	81
TENYA-BAIDYAPUR G.P. TOTAL :	228	96	14	1199	22	9	0	205	0	0	0	0	1404	668	276	21	4396	4522	54	15	0	530

(P) - Part Mouza i.e., Mouza appears in more than one Gram Panchayat

MURSHIDABAD DISTRICT

SHEEP / GOAT / HORSE AND PONNY / PIG / DOG / FOWL / DUCK

NAME OF THE MOUZA (J.L. No.)	Total Sheep	Total Bengal Breed Goat	Total Other Breed Goat	Total Goat	Total Horse and Ponny	Total Pig	Total Dog	Hen (Female 5 month & above)		Improved Chicken for Meat (Broiler)	Fowl (Cock, Hen & Chicken)			Duck (Female 6 month & above)		Drake, Duck & Duckling			Turkey	Quail	Other Poultry Birds	Total Poultry Bird
								Deshi	Improved		Deshi	Improved	Total	Deshi	Improved	Deshi	Improved	Total				
	23	24	25	26	27	28	29	30	31	32	33	34	35	36	37	38	39	40	41	42	43	44
BHARATPUR-II BLOCK : KANDI SUBDIVISION																						
KAGRAM GRAM PANCHAYAT																						
BAHARA (106)	0	178	0	178	0	0	21	224	0	0	828	0	828	0	0	37	0	37	0	0	0	865
DHANDANGA (105)	273	1486	0	1486	0	0	178	1636	0	0	4454	275	4729	965	0	2183	0	2183	0	0	0	6912
HANDIHATI PILKHANDI (103)	389	2517	0	2517	0	541	437	2622	0	0	5474	7	5481	780	0	1286	0	1286	0	0	0	6767
KAGRAM (104)	387	6514	157	6671	0	1345	612	3352	43	0	6288	43	6331	3507	0	6592	0	6592	0	0	0	12923
KAGRAM G.P. TOTAL :	989	10695	157	10852	0	1886	1248	7834	43	0	17044	325	17369	5252	0	10098	0	10098	0	0	0	27467
MALIHATI GRAM PANCHAYAT																						
CHIN SAHAR (119)	14	262	0	262	0	0	29	364	11	0	897	16	913	97	7	146	14	160	0	0	0	1073
KANDARA (114)	107	2463	0	2463	0	3	174	1766	70	31	5819	225	6044	947	36	3180	119	3219	0	0	0	9263
MALIHATI (113)	586	872	0	872	0	12	122	79	20	22	305	93	398	58	4	188	12	200	0	0	0	598
PAR CHATI (120)	17	24	0	24	0	0	18	0	0	0	0	0	0	47	0	74	17	91	0	0	0	91
PRASADPUR (121)	86	304	0	304	0	7	56	17	13	0	43	34	77	174	18	260	24	284	0	0	0	361
RANGRAM (085)	95	1716	0	1716	0	4	64	913	43	20	3055	119	3174	550	49	1595	94	1689	0	0	0	4863
SALINDA (122)	126	716	0	716	0	6	89	855	28	11	2212	83	2295	361	31	649	84	733	0	0	0	3028
MALIHATI G.P. TOTAL :	1031	6357	0	6357	0	32	552	3994	185	84	12331	570	12901	2234	137	6012	364	6376	0	0	0	19277
SALAR GRAM PANCHAYAT																						
DAKSHIN KHANDA (099)	152	529	0	529	0	35	302	789	0	0	935	0	935	759	0	938	0	938	0	0	0	1873
GHANA SHYAMPUR (115)	0	58	5	63	0	0	100	0	0	0	0	0	0	171	0	208	0	208	0	0	0	208
HARINYA (101)	20	21	0	21	0	14	30	8	2000	3000	10	5000	5010	81	0	104	0	104	0	0	0	5114
KULURI (100)	0	98	0	98	0	0	33	807	0	0	1048	0	1048	145	0	185	0	185	0	0	0	1233
SALAR (102)	101	2313	0	2313	0	20	604	8214	0	1600	9993	2500	12493	1698	1	2097	2	2099	0	0	43	14635
UJANIA SIKIA (116)	0	246	0	246	0	0	187	1271	0	0	1654	0	1654	453	0	561	0	561	0	0	8	2223
SALAR G.P. TOTAL :	273	3265	5	3270	0	69	1226	11089	2000	4600	13640	7500	21140	3307	1	4093	2	4095	0	0	51	25286
SALI GRAM PANCHAYAT																						
AOCHA (118)	146	701	0	701	0	45	94	519	0	0	629	0	629	263	36	312	51	363	0	0	0	992
ATAJUNI (060)	240	422	0	422	0	0	34	103	0	0	121	0	121	762	0	884	0	884	0	0	0	1005
DHURSUNDA (090)	29	401	0	401	0	0	34	1011	62	0	1219	62	1281	474	0	567	0	567	0	0	0	1848
GOPGRAM (087)	129	449	0	449	0	45	34	230	0	0	274	0	274	955	33	1131	53	1184	0	0	0	1458
GULUTIA (086)	239	1219	0	1219	0	8	62	1202	0	0	2065	0	2065	947	0	1200	0	1200	0	0	0	3265
KATUNDI (088)	183	272	0	272	0	0	30	282	0	0	336	0	336	823	0	969	0	969	0	0	0	1305
KHANRERA (089)	85	1284	0	1284	10	90	112	2678	0	0	3213	0	3213	2372	0	2859	0	2859	0	0	0	6072
MASADDA (058)	301	461	0	461	0	0	41	404	0	0	476	0	476	1658	0	1936	0	1936	0	0	0	2412
NABAGRAM (059)	0	43	0	43	0	0	7	0	0	0	0	0	0	0	0	0	0	0	0	0	0	0
RAUTARI (057)	0	35	0	35	0	0	9	0	0	0	0	0	0	40	0	55	0	55	0	0	0	55
SALU (061)	178	1065	0	1065	0	50	102	1431	0	0	1684	0	1684	1911	0	2233	0	2233	0	0	0	3917
SEN PARA (117)	21	237	0	237	0	7	47	152	0	0	192	0	192	641	0	785	0	785	0	0	0	977
SALI G.P. TOTAL :	1551	6589	0	6589	10	245	606	8012	62	0	10209	62	10271	10046	69	12931	104	13035	0	0	0	23306

(P) - Part Mouza i.e., Mouza appears in more than one Gram Panchayat

MURSHIDABAD DISTRICT

SHEEP / GOAT / HORSE AND PONNY / PIG / DOG / FOWL / DUCK

NAME OF THE MOUZA (J.L. No.)	Total Sheep	Total Bengal Breed Goat	Total Other Breed Goat	Total Goat	Total Horse and Ponny	Total Pig	Total Dog	Hen (Female 5 month & above)		Improved Chicken for Meat (Broiler)	Fowl (Cock, Hen & Chicken)			Duck (Female 6 month & above)		Drake, Duck & Duckling			Turkey	Quail	Other Poultry Birds	Total Poultry Bird
								Deshi	Improved		Deshi	Improved	Total	Deshi	Improved	Deshi	Improved	Total				
	23	24	25	26	27	28	29	30	31	32	33	34	35	36	37	38	39	40	41	42	43	44
BHARATPUR-II BLOCK : KANDI SUBDIVISION																						
SIMULIA GRAM PANCHAYAT																						
DATTA BARUTIA (091)	37	264	0	264	0	30	70	102	0	0	230	0	230	168	28	269	28	297	0	0	0	527
ERENA (093)	41	351	0	351	0	13	70	817	0	0	1273	0	1273	427	0	640	0	640	0	0	0	1913
JALSUTI (097)	97	366	0	366	0	0	72	363	0	0	478	0	478	141	0	194	0	194	0	0	0	672
JAULIA (095)	25	225	0	225	0	37	49	84	0	0	214	0	214	235	0	375	0	375	0	0	0	589
PUNASI (098)	49	757	0	757	0	34	76	676	0	0	1134	0	1134	313	0	519	0	519	0	0	0	1653
SIMULIA (092)	110	537	0	537	0	30	69	279	0	0	567	0	567	295	50	459	75	534	0	0	0	1101
SIRPARA (094)	52	181	0	181	0	16	81	80	0	0	193	0	193	263	0	393	0	393	0	0	0	586
SONAKURDI (096)	56	336	0	336	0	29	104	639	0	0	1154	0	1154	362	0	501	0	501	0	0	0	1655
SIMULIA G.P. TOTAL :	467	3017	0	3017	0	189	591	3040	0	0	5243	0	5243	2204	78	3350	103	3453	0	0	0	8696
TALIBPUR GRAM PANCHAYAT																						
HAT PILKHANDI (109)	0	169	0	169	0	0	13	1145	0	0	1810	0	1810	353	0	422	0	422	0	0	13	2245
HATUA (110)	51	156	0	156	0	0	21	110	0	0	171	0	171	98	15	158	20	178	0	0	0	349
PURBBA GRAM (108)	0	368	0	368	0	10	9	1752	0	0	2623	0	2623	122	0	151	0	151	0	0	8	2782
RAMKABARAKHARI (144)	119	379	0	379	0	0	38	333	0	0	625	0	625	420	53	564	76	640	0	0	0	1265
SARMASTAPUR (143)	349	669	0	669	3	0	62	1165	0	0	2325	0	2325	1219	25	1743	41	1784	0	0	0	4189
TALIBPUR (107)	362	2638	12	2650	0	20	112	9518	41	0	16034	48	16082	2165	1	2674	1	2675	0	0	34	18791
TALIBPUR G.P. TOTAL :	881	4379	12	4391	3	30	255	14023	41	0	23588	48	23636	4377	94	5712	138	5850	0	0	55	29541
TENYA-BAIDYAPUR GRAM PANCHAYAT																						
BARA BAIDYAPUR (136)	429	341	0	341	0	0	40	349	200	0	465	200	665	589	0	703	0	703	0	0	0	1368
BARA HATI (141)	222	231	0	231	0	0	97	956	400	0	1536	520	2056	316	12	383	12	395	0	0	0	2451
GHOSHPARA (138)	35	238	0	238	0	0	36	348	12	0	543	12	555	488	0	670	0	670	0	0	0	1225
KECHURIA (112)	104	140	0	140	0	65	37	60	20	0	84	20	104	69	9	101	12	113	0	0	0	217
KORGRAM (139)	119	144	0	144	0	68	41	330	0	0	455	0	455	198	0	432	0	432	0	0	0	887
MADHAYPUR (111)	219	386	0	386	0	0	10	1608	0	0	1815	0	1815	526	0	913	0	913	0	0	0	2728
NAWAPARA (137)	73	638	0	638	0	0	20	1409	100	0	2248	150	2398	646	83	1142	112	1254	0	0	0	3652
TENYA (140)	351	460	0	460	0	0	0	120	300	0	180	300	480	483	82	535	132	667	0	0	0	1147
TENYA-BAIDYAPUR G.P. TOTAL :	1552	2578	0	2578	0	133	281	5180	1032	0	7326	1202	8528	3315	186	4879	268	5147	0	0	0	13675

(P) - Part Mouza i.e., Mouza appears in more than one Gram Panchayat

MURSHIDABAD DISTRICT

FODDER AREA — AGRICULTURAL IMPLEMENTS / FISHERY / LIVESTOCK & FISHERY INFRASTRUCTURE

NAME OF THE MOUZA (J.L. No.)	Area under Fodder Crops (In Cottah)			Animal Operated Implements			Leveller	Chaff Cutter	Fishery Household Persons	Engaged in Actual Operation of Fishing				Marketing of Fish		Veterinary Hospital /Health Centre	Artificial Insemination Centre	Veterinary Medicine Shop	Live stock Development Worker	Chilling Plant/ Bulk Milk Cooler	Chilling Dairy/ Milk Collection Centre	Availability of Pasture Land	Cattle/ Poultry Feed Shop	Fish Wholesale Market
										Full Time		Part Time												
	Kharif	Rabi	Total	Wooden Plough	Steel Plough	Animal Cart				Male	Female	Male	Female	Male	Female									
	45	46	47	48	49	50	51	52	53	54	55	56	57	58	59	60	61	62	63	64	65	66	67	68
BHARATPUR-II BLOCK : KANDI SUBDIVISION																								
KAGRAM GRAM PANCHAYAT																								
BAHARA (106)	30	15	45	2	10	0	10	0	0	0	0	0	0	0	0	>5KM	>5KM	>5KM	<=5KM	>5KM	>5KM	>5KM	>5KM	>5KM
DHANDANGA (105)	20	15	35	8	8	17	8	0	0	0	0	0	0	0	0	>5KM	>5KM	>5KM	<=5KM	>5KM	>5KM	>5KM	>5KM	>5KM
HAMIDHATI PILKHANDI (103)	25	10	35	8	8	0	11	0	0	0	0	0	0	0	0	>5KM	>5KM	>5KM	>5KM	>5KM	>5KM	>5KM	>5KM	>5KM
KAGRAM (104)	30	15	45	79	67	59	60	0	485	35	15	20	10	16	42	>5KM	>5KM	>5KM	YES	>5KM	>5KM	>5KM	>5KM	>5KM
KAGRAM G.P. TOTAL :	105	55	160	97	93	76	89	0	485	35	15	20	10	16	42									
MALIHATI GRAM PANCHAYAT																								
CHUN SAHAR (119)	0	0	0	7	7	6	7	0	42	0	0	3	5	0	0	>5KM	>5KM	>5KM	<=5KM	>5KM	>5KM	>5KM	<=5KM	<=5KM
KANDARA (114)	8	13	21	51	51	43	51	5	61	10	7	17	25	5	4	<=5KM	<=5KM	<=5KM	YES	>5KM	>5KM	>5KM	<=5KM	<=5KM
MALIHATI (113)	6	5	11	13	13	16	13	0	567	18	106	62	40	9	9	<=5KM	YES	<=5KM	<=5KM	>5KM	>5KM	>5KM	<=5KM	<=5KM
PAR CHATI (120)	0	0	0	18	18	7	18	0	20	0	0	2	2	0	0	>5KM	>5KM	>5KM	<=5KM	>5KM	>5KM	>5KM	<=5KM	<=5KM
PRASADPUR (121)	7	3	10	42	42	30	42	0	97	0	6	9	0	5	7	>5KM	>5KM	>5KM	<=5KM	>5KM	>5KM	>5KM	<=5KM	<=5KM
RAIGRAM (085)	8	11	19	54	54	13	54	0	73	9	9	5	3	3	6	>5KM	>5KM	>5KM	>5KM	>5KM	>5KM	>5KM	<=5KM	>5KM
SALINDA (122)	2	3	5	50	50	25	50	0	136	24	14	16	7	4	8	>5KM	>5KM	>5KM	<=5KM	>5KM	>5KM	>5KM	<=5KM	<=5KM
MALIHATI G.P. TOTAL :	31	35	66	235	235	140	235	5	996	61	142	114	82	26	34									
SALAR GRAM PANCHAYAT																								
DAKSHIN KHANDA (099)	20	20	40	31	31	33	31	0	86	0	2	15	12	1	2	<=5KM	<=5KM	<=5KM	<=5KM	>5KM	>5KM	>5KM	>5KM	<=5KM
GHANA SHYAMPUR (115)	20	20	40	18	18	18	18	3	40	0	1	3	8	0	2	<=5KM	<=5KM	<=5KM	<=5KM	>5KM	>5KM	>5KM	>5KM	<=5KM
HARIPYA (101)	10	10	20	7	7	7	7	1	9	0	0	2	3	1	0	<=5KM	<=5KM	<=5KM	<=5KM	>5KM	>5KM	>5KM	>5KM	<=5KM
KULURI (100)	10	10	20	9	9	9	9	0	20	0	0	3	5	0	0	<=5KM	<=5KM	<=5KM	<=5KM	>5KM	>5KM	>5KM	>5KM	<=5KM
SALAR (102)	20	20	40	46	46	47	46	0	149	3	23	17	32	3	13	YES	YES	YES	YES	>5KM	>5KM	>5KM	>5KM	YES
UJUNIA SIBUA (116)	30	30	60	18	18	18	18	0	47	0	0	4	10	2	0	<=5KM	<=5KM	<=5KM	<=5KM	>5KM	>5KM	>5KM	>5KM	<=5KM
SALAR G.P. TOTAL :	110	110	220	129	129	132	129	4	351	3	26	44	70	7	17									
SALBI GRAM PANCHAYAT																								
AOCHA (118)	5	15	20	41	53	49	49	1	175	0	0	42	48	2	6	>5KM	>5KM	>5KM	<=5KM	>5KM	>5KM	>5KM	>5KM	>5KM
AYAJUNI (060)	0	0	0	36	36	36	36	0	101	0	0	25	35	2	0	>5KM	>5KM	>5KM	<=5KM	>5KM	>5KM	>5KM	>5KM	>5KM
DHURSUNDA (090)	0	0	0	11	11	20	11	0	0	0	0	0	0	0	0	>5KM	>5KM	>5KM	<=5KM	>5KM	>5KM	>5KM	>5KM	>5KM
GOPGRAM (087)	0	0	0	30	36	32	32	2	51	0	0	15	18	0	1	>5KM	>5KM	>5KM	<=5KM	>5KM	>5KM	>5KM	>5KM	>5KM
GURUTIA (086)	0	0	0	12	12	12	18	0	101	0	0	28	25	3	0	>5KM	>5KM	>5KM	<=5KM	>5KM	>5KM	>5KM	>5KM	>5KM
KATUNDI (088)	2	8	10	38	40	60	23	1	35	0	0	5	17	1	0	>5KM	>5KM	>5KM	<=5KM	>5KM	>5KM	>5KM	>5KM	>5KM
KHANRERA (089)	5	10	15	32	38	35	35	3	222	0	0	82	60	0	5	>5KM	>5KM	>5KM	<=5KM	>5KM	>5KM	>5KM	>5KM	>5KM
MASADDA (058)	0	0	0	75	70	43	55	0	69	0	0	12	18	0	0	>5KM	>5KM	>5KM	<=5KM	>5KM	>5KM	>5KM	>5KM	>5KM
NABAGRAM (059)	0	0	0	22	11	22	22	2	21	0	0	6	4	0	0	>5KM	>5KM	>5KM	<=5KM	>5KM	>5KM	>5KM	>5KM	>5KM
RAUTARI (057)	0	0	0	23	23	23	23	0	18	0	0	3	5	0	0	>5KM	>5KM	>5KM	<=5KM	>5KM	>5KM	>5KM	>5KM	>5KM
SALU (061)	10	15	25	41	43	38	42	2	175	0	0	67	52	10	7	>5KM	>5KM	>5KM	YES	>5KM	>5KM	>5KM	>5KM	>5KM

(P) - Part Mouza i.e., Mouza appears in more than one Gram Panchayat; YES - Located in the Mouza; <=5KM - Located at a distance upto 5 KM; >5KM - Located at a distance more than 5 KM

MURSHIDABAD DISTRICT

NAME OF THE MOUZA (J.L. No.)	FODDER AREA: Area under Fodder Crops (In Cottah)			AGRICULTURAL IMPLEMENTS / FISHERY / LIVESTOCK & FISHERY INFRASTRUCTURE: Animal Operated Implements						Engaged in Actual Operation of Fishing				Marketing of Fish										
										Full Time		Part Time												
	Kharif	Rabi	Total	Wooden Plough	Steel Plough	Animal Cart	Leveller	Chaff Cutter	Fishery Household Persons	Male	Female	Male	Female	Male	Female	Veterinary Hospital /Health Centre	Artificial Insemination Centre	Veterinary Medicine Shop	Livestock Development Works	Chilling Plant/ Bulk Milk Cooler	Co-op. Dairy/ Milk Collection Centre	Availability of Pasture Land	Poultry/ Feed Shop	Fish Wholesale Market
	45	46	47	48	49	50	51	52	53	54	55	56	57	58	59	60	61	62	63	64	65	66	67	68
BHARATPUR-II BLOCK : KANDI SUBDIVISION																								
SALII GRAM PANCHAYAT																								
SEN PARA (117)	5	10	15	26	36	29	29	1	34	0	0	10	8	0	0	>5KM	>5KM	>5KM	<=5KM	>5KM	>5KM	>5KM	>5KM	>5KM
SALII G.P. TOTAL :	27	58	85	387	409	399	375	12	1002	0	0	295	290	18	19									
SIMULIA GRAM PANCHAYAT																								
DATTA BARUTIA (091)	15	15	30	34	33	50	65	0	30	0	0	10	5	10	4	>5KM	>5KM	>5KM	<=5KM	>5KM	<=5KM	>5KM	>5KM	>5KM
ERERA (093)	24	26	50	21	0	21	21	0	16	0	0	6	6	6	6	>5KM	>5KM	>5KM	<=5KM	>5KM	<=5KM	>5KM	>5KM	>5KM
JALSUTI (097)	13	15	28	54	0	50	54	0	39	0	0	10	8	4	4	>5KM	>5KM	>5KM	>5KM	>5KM	<=5KM	>5KM	>5KM	>5KM
JAULIA (095)	8	8	16	17	6	23	23	0	26	0	0	4	5	3	2	>5KM	>5KM	>5KM	>5KM	>5KM	<=5KM	>5KM	>5KM	>5KM
PUNASI (098)	22	18	40	23	12	35	35	0	30	0	0	5	5	10	8	>5KM	>5KM	>5KM	>5KM	>5KM	<=5KM	>5KM	>5KM	>5KM
SIMULIA (092)	15	10	25	34	22	56	56	0	60	0	0	10	15	5	5	>5KM	YES	>5KM	<=5KM	>5KM	<=5KM	>5KM	>5KM	>5KM
SIRPARA (094)	13	13	26	16	10	26	26	0	31	0	0	4	5	6	6	>5KM	>5KM	>5KM	<=5KM	>5KM	<=5KM	>5KM	>5KM	>5KM
SONARUNDI (096)	12	13	25	33	0	33	33	0	55	0	0	20	10	6	6	>5KM	>5KM	>5KM	>5KM	>5KM	<=5KM	>5KM	>5KM	>5KM
SIMULIA G.P. TOTAL :	122	118	240	232	83	294	313	0	287	0	0	69	59	50	41									
TALIMPUR GRAM PANCHAYAT																								
HAT PILKHANDI (109)	0	9	9	51	2	26	26	0	33	0	0	8	0	0	7	<=5KM	<=5KM	<=5KM	<=5KM	>5KM	>5KM	>5KM	<=5KM	<=5KM
MATIA (110)	0	0	0	15	0	7	15	0	0	0	0	0	0	0	0	<=5KM	<=5KM	<=5KM	YES	>5KM	>5KM	>5KM	<=5KM	<=5KM
PURBBA GRAM (108)	0	0	0	26	0	13	13	0	59	0	0	12	0	0	12	<=5KM	<=5KM	<=5KM	<=5KM	>5KM	>5KM	>5KM	<=5KM	<=5KM
RAMNABARAKHARI (144)	0	0	0	38	0	35	38	0	35	3	0	7	0	0	5	<=5KM	<=5KM	<=5KM	<=5KM	>5KM	>5KM	>5KM	>5KM	<=5KM
SARMASTAPUR (143)	0	0	0	117	0	71	118	0	52	4	0	13	0	0	9	<=5KM	<=5KM	<=5KM	YES	>5KM	>5KM	>5KM	>5KM	<=5KM
TALIMPUR (107)	3	3	6	142	2	65	72	2	536	4	0	89	19	0	55	<=5KM	YES	YES	YES	>5KM	YES	>5KM	<=5KM	<=5KM
TALIMPUR G.P. TOTAL :	3	12	15	389	4	217	282	2	715	11	0	129	19	0	88									
TENYA-BAIDYAPUR GRAM PANCHAYAT																								
BARA BAIDYAPUR (136)	372	612	984	130	0	130	130	0	52	13	0	12	15	0	4	<=5KM	<=5KM	YES	YES	>5KM	YES	>5KM	<=5KM	>5KM
BARA BATI (141)	0	0	0	50	0	100	100	0	83	15	0	32	12	0	7	<=5KM	<=5KM	<=5KM	YES	>5KM	>5KM	>5KM	<=5KM	>5KM
GHOSHPARA (138)	112	173	285	40	0	40	40	0	15	3	0	0	2	0	0	<=5KM	<=5KM	<=5KM	>5KM	>5KM	>5KM	>5KM	<=5KM	>5KM
KICHUNIA (112)	0	0	0	20	0	20	20	0	14	2	0	5	1	0	0	<=5KM	<=5KM	<=5KM	<=5KM	>5KM	>5KM	>5KM	<=5KM	>5KM
KORGRAM (139)	0	0	0	12	0	24	24	0	16	2	0	0	4	0	0	<=5KM	<=5KM	<=5KM	YES	>5KM	>5KM	>5KM	<=5KM	>5KM
MADHAYPUR (111)	0	0	0	50	0	50	50	0	64	12	0	0	20	0	12	<=5KM	<=5KM	<=5KM	<=5KM	>5KM	>5KM	>5KM	<=5KM	>5KM
NAWAPARA (137)	0	0	0	10	0	25	25	0	17	3	0	7	2	0	4	<=5KM	<=5KM	<=5KM	YES	>5KM	>5KM	>5KM	<=5KM	>5KM
TENYA (140)	25	66	91	160	0	160	160	0	124	25	0	4	34	0	10	<=5KM	<=5KM	<=5KM	YES	>5KM	>5KM	>5KM	<=5KM	>5KM
TENYA-BAIDYAPUR G.P. TOTAL :	509	851	1360	472	0	549	549	0	385	75	0	60	90	0	37									

(P) - Part Mouza i.e., Mouza appears in more than one Gram Panchayat; YES - Located in the Mouza; <=5KM - Located at a distance upto 5 KM; >5KM - Located at a distance more than 5 KM

BURWAN BLOCK

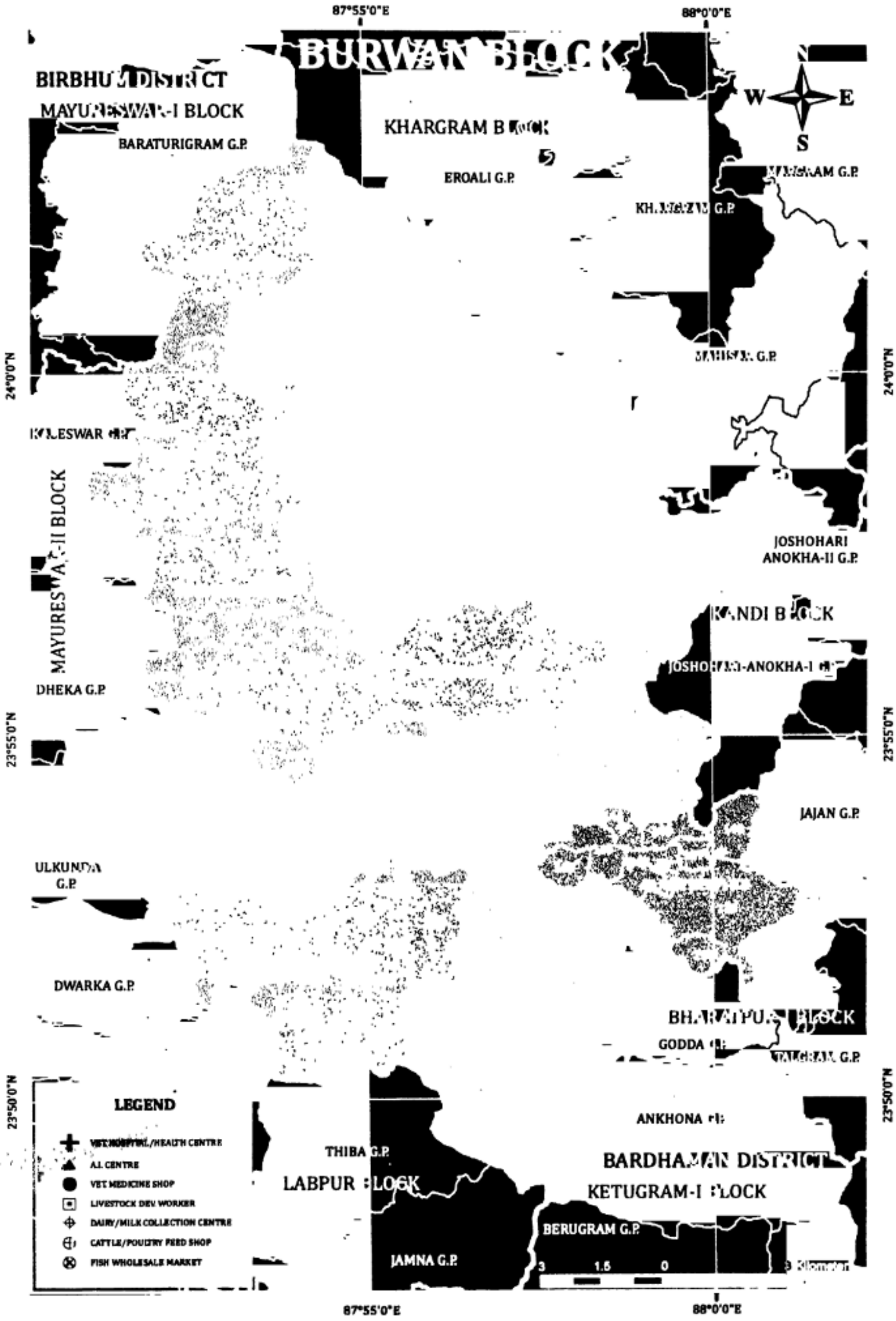

NUMBERS IN THE MAP INDICATE THE J.L.NO. OF THE MOUZAS

LIST OF MOUZAS WITH J.L.NO. IN THE REVERSE PAGE

LIST OF MOUZAS WITH J.L. NO. OF BURWAN BLOCK

BIPRASEKHAR G.P.
018 DEBAGRAM
019 KAPSAKISMAT
020 BELGAON
021 MAHULA
022 MISRA TALWAN
023 FUL SIKHAR
024 BIPRASEKHAR
043 KANTUR
044 SRINARAYANPUR
045 KARBELIA
046 BAUGRAM
047 DURAJJAY PALSA
048 GHOSH PALSA
049 SURJYA BATI
050 SAMATARI
051 EKPAHARIA
052 AKUNDI
053 SRIHATTI
081 PANPARDAHA

BURWAN-I G.P.
040 GOPIPUR
054 SALPA
056 BARWAN
071 RANIARA MASADDA
072 GOPAL NAGAR
073 BABARPUR
075 KONCH BANDHA
076 BANSBERE
077 HAPINA
079 JUGASWARA

BURWAN-II G.P.
074 LALITAPUR
115 MIRAZAPUR
116 DHANGHARA
117 GOURI NAGAR
118 BOLPARA
119 PARSALIKA
120 RAMESWARPUR
121 GRAM SALKIA
130 NIMA BAHADURPUR
131 FATEPUR
132 PACHHIPARA

KALYANPUR-I G.P.
002 KALIKAPUR
003 SITALGRAM
004 KUNIA
005 DASPARA
006 SIDDHESWARI
008 KALYANPUR
009 AIKAL PARA
010 KAPSA

KALYANPUR-II G.P.
001 JHIKARHATI
011 PADMALABHBATI
012 KUNDAL
013 BADDA
014 BICHHUR
015 MALLIKPUR

KHARJUNA G.P.
029 KHARJJUNA

KHARJUNA G.P.
030 BHABANI NAGAR
031 LAKSHMI NARAYAN PUR
032 HARIBATI
033 MUDDA
034 RUITHANPUR
035 ROJKHARA
062 MONAI KANDRA
063 KAPAS DANGA
064 FARIDPUR
065 BADUA

KULI G.P.
036 KULI
037 RAMRAMPUR
039 RAHIGRAM
057 SIMULIA
058 EKAMBA
059 KATNA
060 CHAWKI
061 NABAGRAM
066 KUMRAI
067 NABADURGA
068 GOLAHAT
069 KALLA (P)
070 SINGADDA

KURUNNARUN G.P.
099 BHASTOR
103 MANDRA
104 MANSARA
105 MARGRAM
106 KUNNARUN
107 CHAK PALASI
108 SRIRAMPUR
109 KOGRAM
135 RAJYADHARPUR
136 RAJHAT SIULI
137 GAFULIA
138 HASTINAPUR
140 CHAITPUR

PANCHTHUPI G.P.
142 BELGRAM
143 PHUPRA
144 TOGRA
145 ACHHOAN
146 SHIBRAMBATI
147 JANARDANPUR
148 MUNIADIHI
149 PANCH THUPI
150 PULIA

SABALDAHA G.P.
007 BAHARA
016 ANDI
017 MAHISHGRAM
025 KAMAR MUNI
026 AMRITA MUNI
027 BARUTIA
028 HALDI
038 KOMADDA
041 KURULIA
042 SABALDAHA
055 RUHINA

SABALPUR G.P.
069 KALLA (P)
122 EKGHARIA
123 SHRIHATTA
124 OJHARA
125 BICHKANDI
126 NANDI BANESWAR
127 SABALPUR
128 BALLABHPUR
129 SATITARA

SAHORA G.P.
078 RABISURJYABATI
080 KAYALI PARA
082 KURCHA
083 SAINJULI
084 PAIKPARA
085 SADPUR
086 PANPARA
087 RAYHAT
088 RANIPUR
089 MAJIARA
090 KALIDASPUR
091 SAHORA
092 SUKURIA
093 JAGANNATHPUR
094 GHASIARA
095 TITA
096 BHAGULIA
097 PANUTI
098 DEWAR
100 TALBONA
101 JHILERA
102 SENAI
110 PETARI
111 KAKRA
112 SAHEB NAGAR
113 MAHURAKANDI
114 PASHUPATIBATI
133 ANDULIA
134 MODDA

SUNDARPUR G.P.
139 BURWAN
141 HATISALA
151 MALIANDI
152 BEHARKHANDA NABAGRAM
153 SUNDARPUR
154 BAIDYANATHPUR
155 SONA BHARAI
156 TARAPUR
157 JAOHARI
158 BILLANGAL HATA
159 MAJLISHPUR
160 MAMUDPUR

Administrative Divisions (in number), 2005

Police Station	Panchayat Samity	Gram Panchayat	Mouza	Household	Town
1	1	13	160	44,756	-

Population and Density of Population (per sq. kms.), 2001

Population	Density of Population	Area (Sq. K.M.)
2,24,397	749	299.66

Population (in number), 2001

Male	Female	Total
1,15,457	1,08,940	2,24,397

Scheduled Castes and Scheduled Tribes Population by Sex (in no.), 2001

Scheduled Castes			Scheduled Tribes		
Male	Female	Total	Male	Female	Total
27,964	26,563	54,527	1,186	1,171	2,357

Broad Pattern of Land Utilisation (in hect.), 2002-2003

Cultivable area	Residual area	Forest area
18,200	7,712	20

Percentage of Literates by Sex, 2001

Male	Female	Total
68.30	49.20	59.10

Number of Schools (General Education), 2005-2006

Primary	Middle/High	Higher Secondary
174	9/16	5

Number of Students (General Education), 2005-2006

Class	I to V	VI to VIII	IX to X	XI to XII
Total	21,137	3,137	8,641	6,811

Number of Teachers (General Education), 2005-2006

School	Primary	Junior High	High	Higher Sec.
Total	469	50	160	99

Distribution of Colleges, 2005-2006

Name	No.
Colleges / University	1
Professional & Technical Schools & Colleges	-
Special & Non-Formal Education	269
Total	270

Health Facilities, 2005

Hospital	Health centre	Clinic&Dispensary	Total	Total bed	No. of Doctor
1	4	37	42	60	8

No. of Veterinary Hospitals

State Animal Health Centre	Block Animal Health Centre	Additional Block Health Centre	Animal Development Aid Centre	Mobile Animal Health Centre	Artificial Insemination (A.I.) Centre
-	1	1	2	-	9

BAR DIAGRAM SHOWING POPULATION OF LIVESTOCK SPECIES IN BURWAN BLOCK

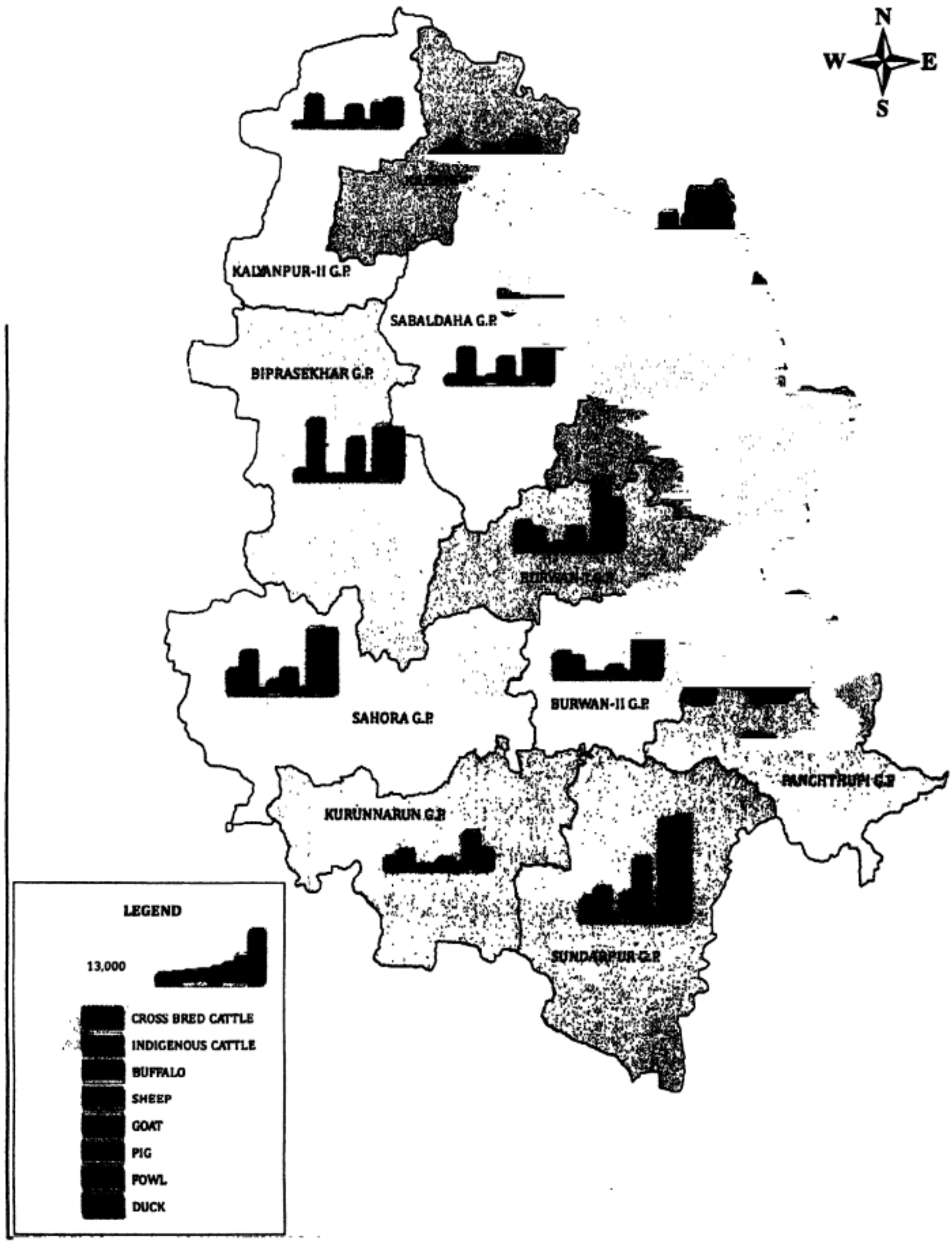

MURSHIDABAD DISTRICT

Reference Date : 15.10.2007

BURWAN BLOCK AT A GLANCE

[redacted]	[redacted]	[redacted]	[redacted]			[redacted]
[illegible]	[illegible]	[illegible]	[illegible]	94	27	39
[illegible]	[illegible]	210	254	155	174	185
[illegible]	[illegible]	455	372	250	201	214
[illegible]	9	7	14	4	9
[illegible]	42	34	22	17	18
[illegible]	270	221	375	158	168
[illegible]	8	7	4	8	9
[illegible]	20	16	21	18	19
[illegible]	610	499	671	304	324
[illegible]	3	3	72	241	257
[illegible]	413	502	743	545	580
[illegible]	528	432	216	119	126
[illegible]	6	5	[illegible]	9	9
[illegible]	532	406	[illegible]	127	135
0	0	0	2	3	3
[illegible]	1147	[illegible]	971	675	719
[illegible]	61	[illegible]	[illegible]	[illegible]	24
[illegible]	[illegible]	[illegible]	[illegible]	[illegible]	[illegible]
[illegible]	[illegible]	19	12	[illegible]	[illegible]
[illegible]	62	[illegible]	[illegible]	[illegible]	[illegible]
[illegible]	[illegible]	111	[illegible]	[illegible]	[illegible]
[illegible]	[illegible]	[illegible]	[illegible]	[illegible]	[illegible]
[illegible]	[illegible]	[illegible]	[illegible]	[illegible]	[illegible]
[illegible]	[illegible]	[illegible]	[illegible]	[illegible]	[illegible]

BURWAN BLOCK **Reference Date : 15.10.2007**

POPULATION SHARE OF BOVINES AND SMALL ANIMALS

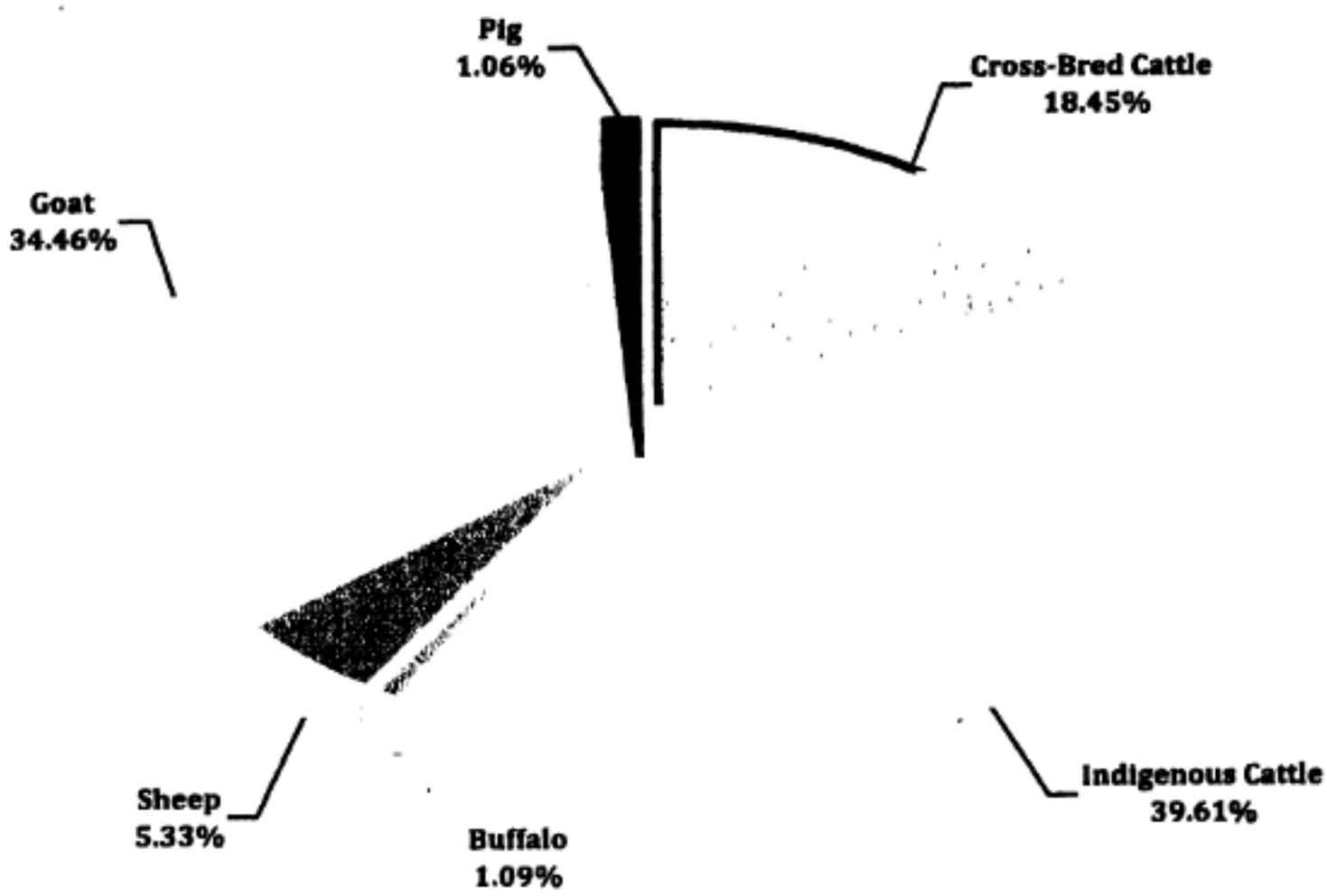

POPULATION SHARE OF FOWL AND DUCK



BURWAN BLOCK

Reference Date : 15.10.2007

GRAM PANCHAYATWISE BOVINE POPULATION

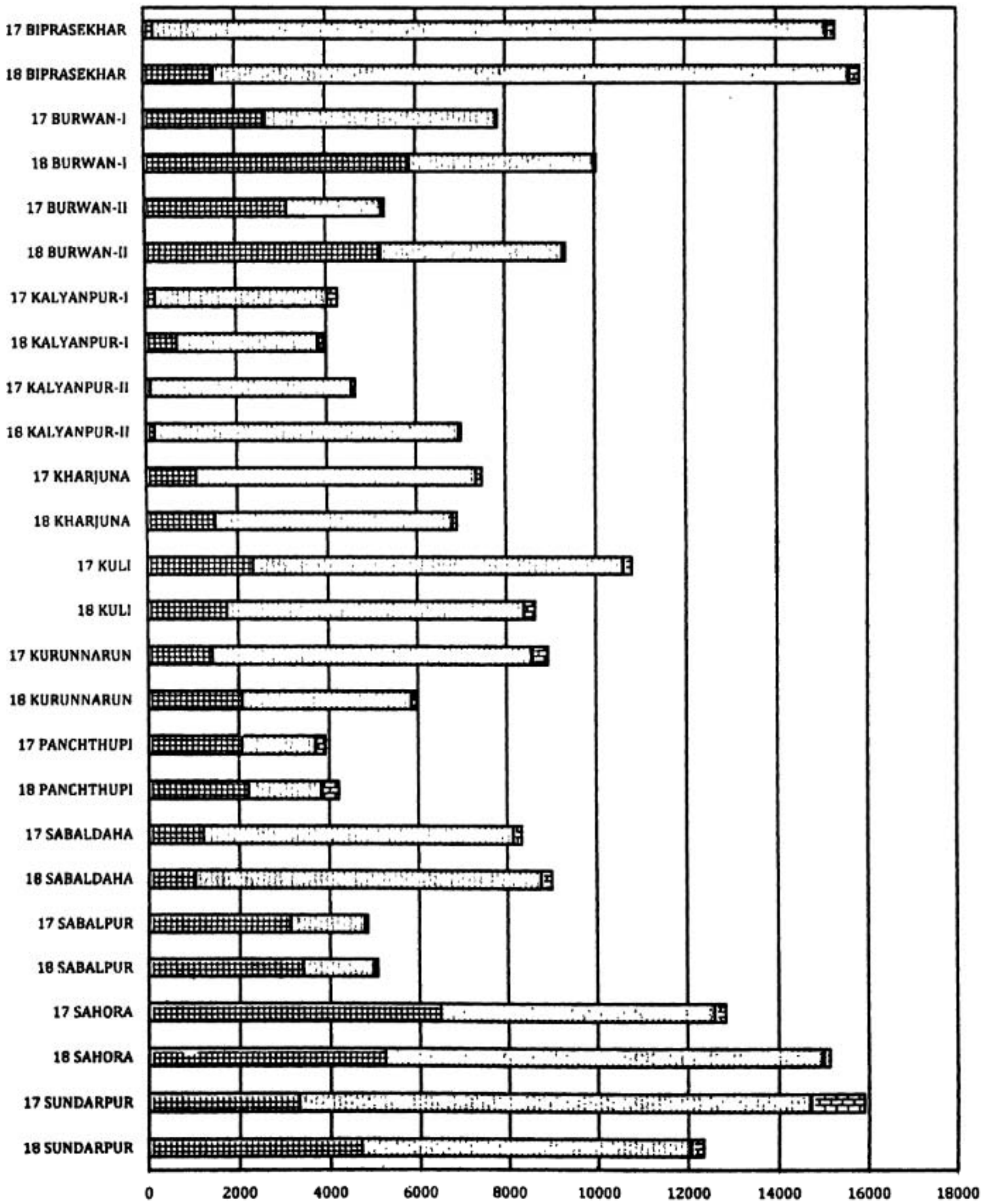

17 - PREVIOUS LIVESTOCK CENSUS, 2003; 18 - PRESENT LIVESTOCK CENSUS, 2007

BURWAN BLOCK **Reference Date : 15.10.2007**

GRAM PANCHAYATWISE POPULATION OF SMALL ANIMALS

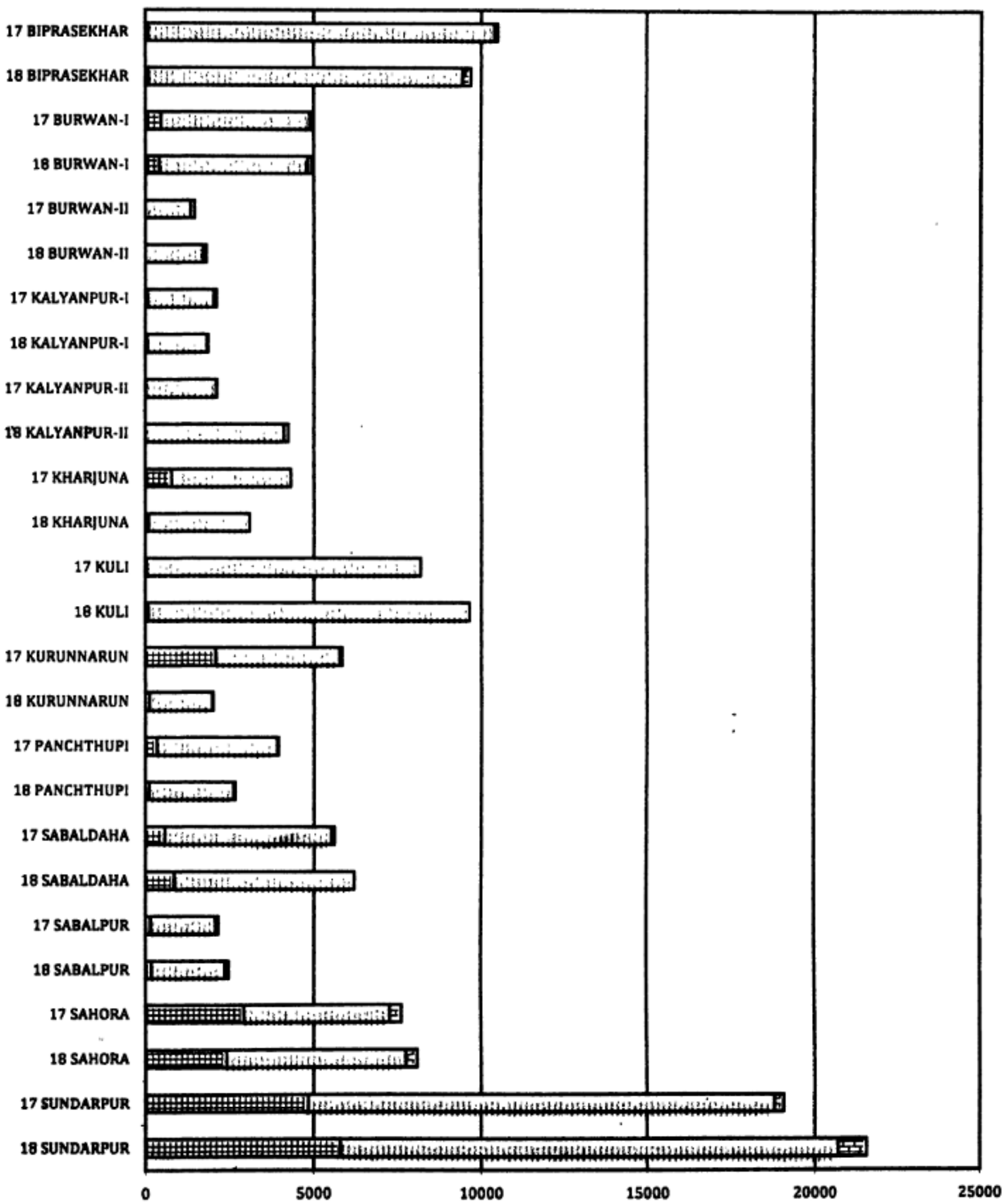

17 - PREVIOUS LIVESTOCK CENSUS, 2003; 18 - PRESENT LIVESTOCK CENSUS, 2007

BURWAN BLOCK **Reference Date : 15.10.2007**

GRAM PANCHAYATWISE POPULATION OF POULTRY BIRDS



17 - PREVIOUS LIVESTOCK CENSUS, 2003; 18 - PRESENT LIVESTOCK CENSUS, 2007

18th ALL INDIA LIVESTOCK CENSUS, AGRICULTURE IMPLEMENTS AND MACHINERY, FISHERY STATISTICS, WEST BENGAL

Reference Date : 15.10.2007

MURSHIDABAD DISTRICT

NAME OF THE GRAM PANCHAYAT	No. of Agricultural Households (areawise)									No. of Households based on Nature of Feeding			
	Upto 1 cottah	Above 1 cottah upto 10 cottah	Above 10 cottah upto 1 bigha	Above 1 bigha upto 3 bigha	Above 3 bigha upto 7½ bigha	Above 7½ bigha upto 15 bigha	Above 15 bigha upto 30 bigha	Above 30 bigha upto 75 bigha	Above 75 bigha	Stall feeding	Grazing	Both	Free ranging
1	2	3	4	5	6	7	8	9	10	11	12	13	14
BURWAN BLOCK													
BIPRASEKHAR G.P.	0	238	764	1045	1304	475	125	27	0	57	0	2632	0
BURWAN-I G.P.	0	344	433	703	803	405	76	0	0	528	0	3041	0
BURWAN-II G.P.	0	585	575	413	177	107	56	6	0	1470	0	1190	0
KALYANPUR-I G.P.	359	362	332	402	368	166	44	2	0	709	1	543	0
KALYANPUR-II G.P.	566	73	132	733	920	89	7	0	0	0	0	2307	0
KHARJUNA G.P.	107	606	1152	1375	706	134	17	0	0	965	17	3133	0
KULI G.P.	217	575	1160	1625	426	97	0	0	0	0	0	1815	0
KURUNNARUN G.P.	1214	446	683	738	415	103	11	0	0	1070	26	621	93
PANCHTHUPI G.P.	1496	1004	983	887	345	20	0	0	0	1459	0	201	0
SABALDANA G.P.	11	175	682	1254	714	58	11	2	0	912	0	2503	0
SABALPUR G.P.	0	365	660	605	0	0	0	0	0	0	450	1536	0
SAHORA G.P.	0	1065	840	935	1310	500	410	0	0	0	2758	2300	0
SUNDARPUR G.P.	0	750	850	1030	550	330	206	0	0	860	0	3840	0
BURWAN BLOCK TOT :	3,970	6,588	9,246	11,745	8,038	2,484	963	37	0	8,030	3,252	25,662	93

18th ALL INDIA LIVESTOCK CENSUS, AGRICULTURE IMPLEMENTS AND MACHINERY, FISHERY STATISTICS, WEST BENGAL

Reference Date : 15.10.2007

MURSHIDABAD DISTRICT

NAME OF THE GRAM PANCHAYAT	Major Occupationwise No. of Households								No. of Households using different Sources of Fodder			
	Agriculture	Agriculture labourer	Cattle & Buffalo rearing	Sheep, Goat & Pig rearing	Poultry & allied activities	Other activities related to livestock	Fisheries & allied activities	Others	Own produce	Bought from market/ other persons	Both own produce & bought	Other sources
1	15	16	17	18	19	20	21	22	23	24	25	26
BURWAN BLOCK												
BIPRASEKHAR G.P.	1719	1296	0	0	0	0	0	1028	88	0	0	2644
BURWAN-I G.P.	938	1834	0	0	0	0	0	797	0	0	3069	0
BURWAN-II G.P.	395	745	795	0	0	0	0	725	0	0	2660	0
KALYANPUR-I G.P.	1312	587	0	0	0	0	0	139	696	18	377	162
KALYANPUR-II G.P.	1794	576	0	0	0	0	0	150	711	458	1242	0
KHARJUNA G.P.	1479	1731	0	0	0	0	0	905	868	23	3224	0
KULI G.P.	1460	1986	0	0	0	0	0	650	0	0	0	1815
KURUNNARUN G.P.	1710	1622	105	10	64	34	19	324	0	814	1129	153
PANCHTHUPI G.P.	898	1396	1235	675	489	0	42	0	0	416	1260	0
SABALDAHA G.P.	1983	1505	0	0	0	0	0	577	1537	613	1295	0
SABALPUR G.P.	1625	886	0	0	0	0	0	201	0	0	1536	450
SAHORA G.P.	1775	2645	0	0	0	0	0	640	1790	0	2266	1104
SUNDARPUR G.P.	685	1660	1010	0	0	0	0	1345	0	0	0	4700
BURWAN BLOCK TOT :	17,773	18,469	3,145	685	553	34	61	7,481	5,690	2,342	18,058	11,828

18th ALL INDIA LIVESTOCK CENSUS, AGRICULTURE IMPLEMENTS AND MACHINERY, FISHERY STATISTICS, WEST BENGAL

Reference Date : 15.10.2007

MURSHIDABAD DISTRICT

NAME OF THE GRAM PANCHAYAT	No. of Households Availing Institutional financial		Different uses of dung Householdwise (average daily kg.)				No. of Households/Khatals/Farms etc. using different Livestock							
							Livestock							
	Yes	No	Total dung produced (kg.)	Used for fuel (daily kg.)	Used for manure (daily kg.)	Used in other ways (kg.)	Cross-bred Cattle	Indi-genous Cattle	Buffalo	Sheep	Goat	Pig	Dog	Rabbit
1	27	28	29	30	31	32	33	34	35	36	37	38	39	40
BURWAN BLOCK														
BIPRASEKHAR G.P.	0	4043	255040	61330	202000	5210	702	2186	111	13	2534	25	20	0
BURWAN-I G.P.	0	3569	246745	222000	23800	945	1976	1201	25	142	1714	7	0	0
BURWAN-II G.P.	0	2660	219580	132058	87255	267	1730	930	10	0	1310	30	0	0
KALYANPUR-I G.P.	0	2038	34397	16953	12759	4682	348	1101	54	13	614	11	39	0
KALYANPUR-II G.P.	0	2520	58050	35270	14605	8175	84	2379	22	1	877	22	13	0
KHARJUNA G.P.	0	4115	86431	46553	26543	14235	653	3097	69	46	1487	0	0	0
KULI G.P.	0	4100	148350	109000	34800	5150	614	1805	96	28	2029	0	0	0
KURUNNARUN G.P.	0	3887	54657	42056	12541	70	850	1695	57	168	542	7	2	0
PANCHTHUPI G.P.	100	4635	66610	81172	22338	0	951	661	110	26	780	10	4	0
SABALDANA G.P.	0	3600	75163	37474	18400	19249	541	3281	125	173	1601	0	5	1
SABALPUR G.P.	0	2712	101480	64260	37220	0	2213	1385	77	169	1701	107	1061	0
SAHORA G.P.	0	5060	248200	100480	143820	3900	3663	4172	84	2001	3143	40	0	0
SUNDARPUR G.P.	0	4700	265080	160240	104100	740	2110	2175	132	280	2140	5	0	0
BURWAN BLOCK TOT :	100	47,639	1,859,783	1,108,846	740,181	62,623	16,435	26,068	972	3,060	20,472	264	1,144	1

18th ALL INDIA LIVESTOCK CENSUS, AGRICULTURE IMPLEMENTS AND MACHINERY, FISHERY STATISTICS, WEST BENGAL

Reference Date : 15.10.2007

MURSHIDABAD DISTRICT

NAME OF THE GRAM PANCHAYAT	No. of Households/Khatals/Farms etc. having Poultry or Producing Milk				No. and classification of source of data														
	Poultry Birds			Milk Producing House-hold	Household	Khatal	Goshala	Dairy	Poultry Farm	Sheep, Goat, Pig etc. Farm	Livestock Market/Hat	Poultry Hatchery	Agriculture Farm	Meat Shop				Fish Shop	Others (Fish Jetty, Harbour, Processing Centre, Fish Hatchery etc.)
	Fowl	Duck	Other Poultry Birds											Sheep	Goat	Pig	Poultry		
1	41	42	43	44	45	46	47	48	49	50	51	52	53	54	55	56	57	58	59
BURWAN BLOCK																			
BIPRASEKHAR G.P.	1177	1342	0	2804	4043	0	0	0	0	0	0	0	0	0	0	0	0	0	0
BURWAN-I G.P.	1690	2459	0	1772	3569	0	0	0	0	0	0	0	0	0	0	0	0	0	0
BURWAN-II G.P.	1390	1180	4	1330	2660	0	0	0	0	0	0	0	0	0	0	0	0	0	0
KALYANPUR-I G.P.	649	791	0	386	2038	0	0	0	0	0	0	0	0	0	0	0	0	0	0
KALYANPUR-II G.P.	893	500	0	722	2520	0	0	0	0	0	0	0	0	0	0	0	0	0	0
KHARJUNA G.P.	3472	2684	0	1163	4115	0	0	0	0	0	0	0	0	0	0	0	0	0	0
KULI G.P.	1898	1420	0	2471	4100	0	0	0	0	0	0	0	0	0	0	0	0	0	0
KURUMNARUN G.P.	427	1092	0	644	3887	0	0	0	0	0	0	0	0	0	0	0	0	0	0
PANCHTHUPI G.P.	884	861	0	892	4735	0	0	0	0	0	0	0	0	0	0	0	0	0	0
SABALDAHA G.P.	1472	3459	0	1211	3600	0	0	0	0	0	0	0	0	0	0	0	0	0	0
SABALPUR G.P.	1894	1695	0	951	2712	0	0	0	0	0	0	0	0	0	0	0	0	0	0
SAHORA G.P.	3620	3599	0	0	5060	0	0	0	0	0	0	0	0	0	0	0	0	0	0
SUNDARPUR G.P.	2605	3020	0	3220	4700	0	0	0	0	0	0	0	0	0	0	0	0	0	0
BURWAN BLOCK TOT :	22,871	24,102	4	17,566	47,739	0	0	0	0	0	0	0	0	0	0	0	0	0	0

Reference Date : 15.10.2007

MURSHIDABAD DISTRICT

JERSEY CROSS-BRED CATTLE

NAME OF THE GRAM PANCHAYAT	MALE JERSEY CROSS-BRED CATTLE							FEMALE JERSEY CROSS-BRED CATTLE							Total Jersey Cross-bred Cattle (66+73)
	Under 1 year	1 to 2½ years	Over 2½ years (Major use)				Total Male Jersey Cross-bred Cattle (60+61+62+63+64+65)	Under 1 year	1 to 2½ years	Over 2½ years			Above 10 years	Total Female Jersey Cross-bred Cattle (67+68+69+70+71+72)	
			Used for Breeding only	Mainly used for Agri-culture	Mainly used for Bullock Cart	Others				In milk	Dry	Not calved once			
1	60	61	62	63	64	65	66	67	68	69	70	71	72	73	74
BURWAN BLOCK															
BIPRASEKHAR G.P.	145	79	0	0	0	0	224	272	120	461	173	246	43	1315	1539
BURWAN-I G.P.	794	266	0	0	0	0	1060	1105	745	1899	797	271	5	4822	5882
BURWAN-II G.P.	721	16	1	120	0	0	858	971	1215	1482	708	0	0	4376	5234
KALYANPUR-I G.P.	133	39	1	8	0	0	181	127	103	202	68	17	0	517	698
KALYANPUR-II G.P.	0	0	0	0	0	0	0	32	41	41	69	3	0	186	186
KHARJUNA G.P.	103	12	1	6	0	0	122	267	256	442	303	116	1	1385	1507
KULI G.P.	197	75	0	0	0	0	272	415	90	677	160	131	0	1473	1745
KURUNNARUN G.P.	144	44	2	22	0	16	228	350	391	588	244	208	16	1797	2025
PANCHTHUPI G.P.	364	0	3	0	0	0	367	541	402	892	11	0	0	1846	2213
SABALDAHA G.P.	176	59	1	16	0	0	252	226	124	375	34	4	4	767	1019
SABALPUR G.P.	187	54	3	20	6	0	270	435	227	873	826	710	31	3102	3372
SAHORA G.P.	692	578	0	410	0	0	1680	633	531	1461	496	418	0	3539	5219
SUNDARPUR G.P.	745	374	4	126	0	0	1249	563	1088	1506	286	0	0	3443	4692
BURWAN BLOCK TOT :	4,401	1,596	16	728	6	16	6,763	5,937	5,333	10,899	4,175	2,124	100	28,568	35,331

18th ALL INDIA LIVESTOCK CENSUS, AGRICULTURE IMPLEMENTS AND MACHINERY, FISHERY STATISTICS, WEST BENGAL

Reference Date : 15.10.2007

MURSHIDABAD DISTRICT

HOLSTEIN FRIESIAN CROSS-BRED CATTLE

NAME OF THE GRAM PANCHAYAT	MALE HOLSTEIN FRIESIAN CROSS-BRED CATTLE							FEMALE HOLSTEIN FRIESIAN CROSS-BRED CATTLE							Total Holstein Friesian Cross-bred Cattle (81+88)
	Under 1 year	1 to 2½ years	Over 2½ years (Major use)				Total Male Holstein Friesian Cross bred Cattle (75+76+77+78+79+80)	Under 1 year	1 to 2½ years	Over 2½ years			Above 10 years	Total Female Holstein Friesian Cross-bred Cattle (82+83+84+85+86+87)	
			Used for Breeding only	Mainly used for Agri-culture	Mainly used for Bullock Cart	Others				In milk	Dry	Not calved once			
1	75	76	77	78	79	80	81	82	83	84	85	86	87	88	89
BURWAN BLOCK															
BIPRASEKHAR G.P.	0	0	0	0	0	0	0	0	0	0	0	0	0	0	0
BURWAN-I G.P.	0	0	0	0	0	0	0	0	0	0	0	0	0	0	0
BURWAN-II G.P.	0	0	0	0	0	0	0	0	0	0	0	0	0	0	0
KALYANPUR-I G.P.	0	0	0	0	0	0	0	0	0	0	0	0	0	0	0
KALYANPUR-II G.P.	0	0	0	0	0	0	0	0	0	0	0	0	0	0	0
KHARJUNA G.P.	0	0	0	0	0	0	0	0	0	0	0	0	0	0	0
KULI G.P.	0	0	0	0	0	0	0	0	0	0	0	0	0	0	0
KURUNNARUN G.P.	0	0	0	0	0	0	0	2	4	15	6	0	0	27	27
PANCHTHUPI G.P.	0	0	0	0	0	0	0	0	0	0	0	0	0	0	0
SABALDAHA G.P.	0	0	0	0	0	0	0	0	0	0	0	0	0	0	0
SABALPUR G.P.	0	0	0	0	0	0	0	0	0	0	0	0	0	0	0
SAHORA G.P.	0	0	0	0	0	0	0	0	0	0	0	0	0	0	0
SUNDARPUR G.P.	0	0	0	0	0	0	0	0	0	0	0	0	0	0	0
BURWAN BLOCK TOT :	0	0	0	0	0	0	0	2	4	15	6	0	0	27	27

Reference Date : 15.10.2007

MURSHIDABAD DISTRICT

OTHER CROSS-BRED CATTLE

NAME OF THE GRAM PANCHAYAT	MALE OTHER CROSS-BRED CATTLE							FEMALE OTHER CROSS-BRED CATTLE							Total Other Cross-bred Cattle (96+103)
	Under 1 year	1 to 2½ years	Over 2½ years (Major use)				Total Male Other Cross-bred Cattle (90+91+92+93+94+95)	Under 1 year	1 to 2½ years	Over 2½ years			Above 10 years	Total Female Other Cross-bred Cattle (97+98+99+100+101+102)	
			Used for Breeding only	Mainly used for Agri-culture	Mainly used for Bullock Cart	Others				In milk	Dry	Not calved once			
1	90	91	92	93	94	95	96	97	98	99	100	101	102	103	104
BURWAN BLOCK															
DIPRASEKHAR G.P.	0	0	0	0	0	0	0	0	0	0	0	0	0	0	0
BURWAN-I G.P.	0	0	0	0	0	0	0	0	0	0	0	0	0	0	0
BURWAN-II G.P.	0	0	0	0	0	0	0	0	0	0	0	0	0	0	0
KALYANPUR-I G.P.	0	0	0	0	0	0	0	0	0	0	0	0	0	0	0
KALYANPUR-II G.P.	0	0	0	0	0	0	0	0	0	0	0	0	0	0	0
KHARJUNA G.P.	0	0	0	0	0	0	0	0	0	0	0	0	0	0	0
KULI G.P.	0	0	0	0	0	0	0	0	0	0	0	0	0	0	0
KURUNNARUN G.P.	4	0	0	0	0	0	4	4	4	4	8	1	0	21	25
PANCHTHUPI G.P.	0	0	0	0	0	0	0	0	0	0	0	0	0	0	0
SABALDAHA G.P.	0	0	0	0	0	0	0	0	0	0	0	0	0	0	0
SABALPUR G.P.	2	1	0	0	0	0	3	4	2	11	2	6	0	25	28
SAHORA G.P.	0	0	0	0	0	0	0	0	0	0	0	0	0	0	0
SUNDARPUR G.P.	0	0	0	0	0	0	0	0	0	0	0	0	0	0	0
BURWAN BLOCK TOT :	6	1	0	0	0	0	7	8	6	15	10	7	0	46	53

18th ALL INDIA LIVESTOCK CENSUS, AGRICULTURE IMPLEMENTS AND MACHINERY, FISHERY STATISTICS, WEST BENGAL

Reference Date : 15.10.2007

MURSHIDABAD DISTRICT

TOTAL CROSS-BRED CATTLE

NAME OF THE GRAM PANCHAYAT	TOTAL MALE CROSS-BRED CATTLE							TOTAL FEMALE CROSS-BRED CATTLE							Total Cross-bred Cattle (111+118)
	Under 1 year (60+75+90)	1 to 2½ years (61+76+91)	Over 2½ years (Major use)				Total Male Other Cross-bred Cattle (105+106+107+108+109+110)	Under 1 year (67+82+97)	1 to 2½ years (68+83+98)	Over 2½ years			Above 10 years (72+87+102)	Total Female Cross-bred Cattle (112+113+114+115+116+117)	
			Used for Breeding only (62+77+92)	Mainly used for Agriculture (63+78+93)	Mainly used for Bullock Cart (64+79+94)	Others (65+80+95)				In milk (69+84+99)	Dry (70+85+100)	Not calved once (71+86+101)			
1	105	106	107	108	109	110	111	112	113	114	115	116	117	118	119
BURWAN BLOCK															
BIPRASEKHAR G.P.	145	79	0	0	0	0	224	272	120	461	173	246	43	1315	1539
BURWAN-I G.P.	794	266	0	0	0	0	1060	1105	745	1899	797	271	5	4822	5882
BURWAN-II G.P.	721	16	1	120	0	0	858	971	1215	1482	708	0	0	4376	5234
KALYANPUR-I G.P.	133	39	1	8	0	0	181	127	103	202	68	17	0	517	698
KALYANPUR-II G.P.	0	0	0	0	0	0	0	32	41	41	69	3	0	186	186
KHARJUNA G.P.	103	12	1	6	0	0	122	267	256	442	303	116	1	1385	1507
KULI G.P.	197	75	0	0	0	0	272	415	90	677	160	131	0	1473	1745
KURUNNARUN G.P.	148	44	2	22	0	16	232	356	399	607	258	209	16	1845	2077
PANCHTHUPI G.P.	364	0	3	0	0	0	367	541	402	892	11	0	0	1846	2213
SABALDAHA G.P.	176	59	1	16	0	0	252	226	124	375	34	4	4	767	1019
SABALPUR G.P.	189	55	3	20	6	0	273	439	229	884	828	716	31	3127	3400
SAHORA G.P.	692	578	0	410	0	0	1680	633	531	1461	496	418	0	3539	5219
SUNDARPUR G.P.	745	374	4	126	0	0	1249	563	1088	1506	286	0	0	3443	4692
BURWAN BLOCK TOT :	4,407	1,597	16	728	6	16	6,770	5,947	5,343	10,929	4,191	2,131	100	28,641	35,411

Reference Date : 15.10.2007

MURSHIDABAD DISTRICT

INDIGENOUS BREED CATTLE (SAHIWAL, HARIANA, SIRI, GIR, RED SINDHI ETC.)

NAME OF THE GRAM PANCHAYAT	MALE INDIGENOUS BREED CATTLE							FEMALE INDIGENOUS BREED CATTLE							Total Indi-genous Breed Cattle (126+133)	Breedwise Breakup of Total Indigenous Breed Cattle				
	Under 1 year	1 to 3 years	Over 3 years (Major work basis)				Total Male Indigenous Breed Cattle (120+121+122+123+124+125)	Under 1 year	1 to 3 years	Over 3 years			Above 10 years	Total Female Indigenous Breed Cattle (127+128+129+130+131+132)		Total No. of Sahiwal	Total No. of Hariana	Total No. of Siri	Total No. of Gir	Total Red Sindhi & Others
			Used for Breeding only	Mainly used for Agri-culture	Mainly used for Bullock Cart	Others				In milk	Dry	Not calved once								
1	120	121	122	123	124	125	126	127	128	129	130	131	132	133	134	135	136	137	138	139
BURWAN BLOCK																				
BIPRASEKHAR G.P.	0	0	0	0	0	0	0	0	0	0	0	0	0	0	0	0	0	0	0	0
BURWAN-I G.P.	0	0	0	0	0	0	0	0	0	0	0	0	0	0	0	0	0	0	0	0
BURWAN-II G.P.	0	0	0	0	0	0	0	0	0	0	0	0	0	0	0	0	0	0	0	0
KALYANPUR-I G.P.	0	0	0	0	0	0	0	0	0	0	0	0	0	0	0	0	0	0	0	0
KALYANPUR-II G.P.	0	0	0	0	0	0	0	0	0	0	0	0	0	0	0	0	0	0	0	0
KHARJUNA G.P.	0	0	0	0	0	0	0	0	0	0	0	0	0	0	0	0	0	0	0	0
KULI G.P.	0	0	0	0	0	0	0	0	0	0	0	0	0	0	0	0	0	0	0	0
KURUNNARUN G.P.	0	0	0	0	0	0	0	0	0	0	0	0	0	0	0	0	0	0	0	0
PANCHTHUPI G.P.	0	0	0	0	0	0	0	0	0	0	0	0	0	0	0	0	0	0	0	0
SABALDAHA G.P.	0	0	0	0	0	0	0	0	0	0	0	0	0	0	0	0	0	0	0	0
SABALPUR G.P.	0	0	0	0	0	0	0	0	0	0	0	0	0	0	0	0	0	0	0	0
SAHORA G.P.	0	0	0	0	0	0	0	0	0	0	0	0	0	0	0	0	0	0	0	0
SUNDARPUR G.P.	0	0	0	0	0	0	0	0	0	0	0	0	0	0	0	0	0	0	0	0
BURWAN BLOCK TOT :	**0**	**0**	**0**	**0**	**0**	**0**	**0**	**0**	**0**	**0**	**0**	**0**	**0**	**0**	**0**	**0**	**0**	**0**	**0**	**0**

18th ALL INDIA LIVESTOCK CENSUS, AGRICULTURE IMPLEMENTS AND MACHINERY, FISHERY STATISTICS, WEST BENGAL

Reference Date : 15.10.2007

MURSHIDABAD DISTRICT

BENGAL / NON-DESCRIPT INDIGENOUS CATTLE

NAME OF THE GRAM PANCHAYAT	MALE BENGAL / NON-DESCRIPT INDIGENOUS CATTLE							FEMALE BENGAL / NON-DESCRIPT INDIGENOUS CATTLE							Total Bengal/Non-descript Indigenous Cattle (146+153)
	Under 1 year	1 to 3 years	Over 3 years (Major work basis)				Total Male Bengal/Non-descript Indigenous Cattle (140+141+142+143+144+145)	Under 1 year	1 to 3 years	Over 3 years			Above 10 years	Total Female Bengal/Non-descript Indigenous Cattle (147+148+149+150+151+152)	
			Used for Breeding only	Mainly used for Agri-culture	Mainly used for Bullock Cart	Others				In milk	Dry	Not calved once			
1	140	141	142	143	144	145	146	147	148	149	150	151	152	153	154
BURWAN BLOCK															
BIPRASEKHAR G.P.	1015	1905	7	3590	0	0	6517	1534	901	2685	1204	1187	47	7558	14075
BURWAN-I G.P.	365	472	0	1066	0	0	1903	598	240	983	311	72	0	2204	4107
BURWAN-II G.P.	1491	1576	0	802	0	0	3869	40	51	48	58	0	0	197	4066
KALYANPUR-I G.P.	138	553	0	1344	0	0	2035	150	382	387	137	34	0	1090	3125
KALYANPUR-II G.P.	176	666	4	1792	0	0	2638	443	1000	719	1662	317	0	4141	6779
KHARJUNA G.P.	180	1001	0	1223	0	0	2404	391	524	721	869	400	0	2905	5309
KULI G.P.	795	240	0	1730	0	0	2765	1265	250	2080	150	150	0	3895	6660
KURUNNARUN G.P.	122	719	0	1226	18	10	2095	336	321	486	374	175	0	1692	3787
PANCHTHUPI G.P.	220	235	0	214	30	0	699	236	213	455	24	0	0	928	1627
SABALDAHA G.P.	528	1310	5	2465	0	0	4308	696	802	1250	607	74	3	3432	7740
SABALPUR G.P.	2	476	0	679	0	0	1157	37	33	64	103	203	0	440	1597
SAHORA G.P.	689	514	0	4598	0	0	5801	712	523	1507	552	680	0	3974	9775
SUNDARPUR G.P.	1064	535	0	860	0	0	2459	1306	1196	2401	0	0	0	4903	7362
BURWAN BLOCK TOT :	**6,785**	**10,202**	**16**	**21,589**	**48**	**10**	**38,650**	**7,744**	**6,436**	**13,786**	**6,051**	**3,292**	**50**	**37,359**	**76,009**

Reference Date : 15.10.2007

MURSHIDABAD DISTRICT

TOTAL INDIGENOUS CATTLE

NAME OF THE GRAM PANCHAYAT	TOTAL MALE INDIGENOUS CATTLE							TOTAL FEMALE INDIGENOUS CATTLE							Total Indigenous Cattle
	Under 1 year (120+140)	1 to 3 years (121+141)	Over 3 years (Major work basis)				Total Male Indigenous Cattle (155+156+157+158+159+160)	Under 1 year (127+147)	1 to 3 years (128+148)	Over 3 years			Above 10 years (132+152)	Total Female Indigenous Cattle. (162+163+164+165+166+167)	(161+168)
			Used for Breeding only (122+142)	Mainly used for Agri-culture (123+143)	Mainly used for Bullock Cart (124+144)	Others (125+145)				In milk (129+149)	Dry (130+150)	Not calved once (131+151)			
1	155	156	157	158	159	160	161	162	163	164	165	166	167	168	169
BURWAN BLOCK															
BIPRASEKHAR G.P.	1015	1905	7	3590	0	0	6517	1534	901	2685	1204	1187	47	7558	14075
BURWAN-I G.P.	365	472	0	1066	0	0	1903	598	240	983	311	72	0	2204	4107
BURWAN-II G.P.	1491	1576	0	802	0	0	3869	40	51	48	58	0	0	197	4066
KALYANPUR-I G.P.	138	553	0	1344	0	0	2035	150	382	387	137	34	0	1090	3125
KALYANPUR-II G.P.	176	666	4	1792	0	0	2638	443	1000	719	1662	317	0	4141	6779
KHARJUNA G.P.	180	1001	0	1223	0	0	2404	391	524	721	869	400	0	2905	5309
KULI G.P.	795	240	0	1730	0	0	2765	1265	250	2080	150	150	0	3895	6660
KURUNNARUN G.P.	122	719	0	1226	18	10	2095	336	321	486	374	175	0	1692	3787
PANCHTHUPI G.P.	220	235	0	214	30	0	699	236	213	455	24	0	0	928	1627
SABALDAHA G.P.	528	1310	5	2465	0	0	4308	696	802	1250	607	74	3	3432	7740
SABALPUR G.P.	2	476	0	679	0	0	1157	37	33	64	103	203	0	440	1597
SAHORA G.P.	689	514	0	4598	0	0	5801	712	523	1507	552	680	0	3974	9775
SUNDARPUR G.P.	1064	535	0	860	0	0	2459	1306	1196	2401	0	0	0	4903	7362
BURWAN BLOCK TOT :	6,785	10,202	16	21,589	48	10	38,650	7,744	6,436	13,786	6,051	3,292	50	37,359	76,009

18th ALL INDIA LIVESTOCK CENSUS, AGRICULTURE IMPLEMENTS AND MACHINERY, FISHERY STATISTICS, WEST BENGAL

Reference Date : 15.10.2007

MURSHIDABAD DISTRICT

INDIGENOUS BREED BUFFALO (MURRAH ETC.)

NAME OF THE GRAM PANCHAYAT	MALE INDIGENOUS BREED BUFFALO (MURRAH ETC.)							MALE INDIGENOUS BREED BUFFALO (MURRAH ETC.)							Total Indigenous Breed Buffalo (176+183)
	Under 1 year	1 to 3 years	Over 3 years (Major work basis)				Total Male Indigenous Breed Buffalo (170+171+172+173+174+175)	Under 1 year	1 to 3 years	Over 3 years			Above 10 years	Total Female Indigenous Breed Buffalo (177+178+179+180+181+182)	
			Used for Breeding only	Mainly used for Agri-culture	Mainly used for Bullock Cart	Others				In milk	Dry	Not calved once			
1	170	171	172	173	174	175	176	177	178	179	180	181	182	183	184
BURWAN BLOCK															
BIPRASEKHAR G.P.	0	0	0	222	0	0	222	0	0	0	0	0	0	0	222
BURWAN-I G.P.	0	0	0	50	0	0	50	0	0	0	0	0	0	0	50
BURWAN-II G.P.	4	16	0	0	0	0	20	7	10	10	9	0	0	36	56
KALYANPUR-I G.P.	0	0	0	12	0	0	12	0	0	0	0	0	0	0	12
KALYANPUR-II G.P.	0	0	0	44	0	0	44	4	0	5	2	0	0	11	55
KHARJUNA G.P.	0	0	0	96	0	0	96	0	0	0	0	0	0	0	96
KULI G.P.	13	0	0	146	0	0	159	21	0	34	17	15	0	87	246
KURUMNARUN G.P.	4	0	0	50	10	0	64	19	2	20	4	8	0	53	117
PANCHTHUPI G.P.	45	32	0	56	24	0	157	63	46	108	0	0	0	217	374
SABALDAHA G.P.	0	2	2	238	0	0	242	0	0	0	0	0	0	0	242
SABALPUR G.P.	0	0	0	56	0	0	56	2	3	3	11	2	0	21	77
SAHORA G.P.	0	0	0	136	0	0	136	0	0	0	0	0	0	0	136
SUNDARPUR G.P.	23	0	0	108	0	0	131	48	24	71	11	0	0	154	285
BURWAN BLOCK TOT :	89	50	2	1,214	34	0	1,389	164	85	251	54	25	0	579	1,968

18th ALL INDIA LIVESTOCK CENSUS, AGRICULTURE IMPLEMENTS AND MACHINERY, FISHERY STATISTICS, WEST BENGAL

Reference Date : 15.10.2007

MURSHIDABAD DISTRICT

NON-DESCRIPT BUFFALO

NAME OF THE GRAM PANCHAYAT	MALE NON-DESCRIPT BUFFALO							FEMALE NON-DESCRIPT BUFFALO							Total Non-descript Buffalo (191+198)
	Under 1 year	1 to 3 years	Over 3 years (Major work basis)				Total Male Non-descript Buffalo (185+186+187+188+189+190)	Under 1 year	1 to 3 years	Over 3 years			Above 10 years	Total Female Non-descript Buffalo (192+193+194+195+196+197)	
			Used for Breeding only	Mainly used for Agri-culture	Mainly used for Bullock Cart	Others				In milk	Dry	Not calved once			
1	185	186	187	188	189	190	191	192	193	194	195	196	197	198	199
BURWAN BLOCK															
BIPRASEKHAR G.P.	0	0	0	0	0	0	0	0	0	0	0	0	0	0	0
BURWAN-I G.P.	0	0	0	0	0	0	0	0	0	0	0	0	0	0	0
BURWAN-II G.P.	0	0	0	0	0	0	0	0	0	0	0	0	0	0	0
KALYANPUR-I G.P.	0	2	0	118	0	0	120	0	0	0	0	0	0	0	120
KALYANPUR-II G.P.	0	0	0	0	0	0	0	0	0	0	0	0	0	0	0
KHARJUNA G.P.	0	0	0	0	0	0	0	0	0	0	0	0	0	0	0
KULI G.P.	0	0	0	0	0	0	0	0	0	0	0	0	0	0	0
KURUNNARUN G.P.	0	0	0	4	0	0	4	0	0	0	0	1	0	1	5
PANCHTHUPI G.P.	0	0	0	0	0	0	0	0	0	0	0	0	0	0	0
SABALDAHA G.P.	0	0	0	0	0	0	0	1	0	1	2	0	0	4	4
SABALPUR G.P.	0	0	0	0	0	0	0	0	0	0	0	0	0	0	0
SAHORA G.P.	0	0	0	0	0	0	0	0	0	0	0	0	0	0	0
SUNDARPUR G.P.	0	0	0	0	0	0	0	0	0	0	0	0	0	0	0
BURWAN BLOCK TOT :	0	2	0	122	0	0	124	1	0	1	2	1	0	5	129

18th ALL INDIA LIVESTOCK CENSUS, AGRICULTURE IMPLEMENTS AND MACHINERY, FISHERY STATISTICS, WEST BENGAL

Reference Date : 15.10.2007

MURSHIDABAD DISTRICT

TOTAL BUFFALO

NAME OF THE GRAM PANCHAYAT	TOTAL MALE BUFFALO							TOTAL FEMALE BUFFALO							Total Buffalo (206+ 213)	Total Yak	Total Mithun
	Under 1 year (170+ 185)	1 to 3 years (171+ 186)	Over 3 years (Major work basis)				Total Male Buffalo (176+ 191)	Under 1 year (177+ 192)	1 to 3 years (178+ 193)	Over 3 years			Above 10 years (182+ 197)	Total Female Buffalo (183+ 198)			
			Used for Breeding only (172+ 187)	Mainly used for Agri-culture (173+ 188)	Mainly used for Bullock Cart (174+ 189)	Others (175+ 190)				In milk (179+ 194)	Dry (180+ 195)	Not calved once (181+ 196)					
1	200	201	202	203	204	205	206	207	208	209	210	211	212	213	214	215	216
BURWAN BLOCK																	
BIPRASEKHAR G.P.	0	0	0	222	0	0	222	0	0	0	0	0	0	0	222	0	0
BURWAN-I G.P.	0	0	0	50	0	0	50	0	0	0	0	0	0	0	50	0	0
BURWAN-II G.P.	4	16	0	0	0	0	20	7	10	10	9	0	0	36	56	0	0
KALYANPUR-I G.P.	0	2	0	130	0	0	132	0	0	0	0	0	0	0	132	0	0
KALYANPUR-II G.P.	0	0	0	44	0	0	44	4	0	5	2	0	0	11	55	0	0
KHARJUNA G.P.	0	0	0	96	0	0	96	0	0	0	0	0	0	0	96	0	0
KULI G.P.	13	0	0	146	0	0	159	21	0	34	17	15	0	87	246	0	0
KURUNNARUN G.P.	4	0	0	54	10	0	68	19	2	20	4	9	0	54	122	0	0
PANCHTHUPI G.P.	45	32	0	56	24	0	157	63	46	108	0	0	0	217	374	0	0
SABALDAHA G.P.	0	2	2	238	0	0	242	1	0	1	2	0	0	4	246	0	0
SABALPUR G.P.	0	0	0	56	0	0	56	2	3	3	11	2	0	21	77	0	0
SAHORA G.P.	0	0	0	136	0	0	136	0	0	0	0	0	0	0	136	0	0
SUNDARPUR G.P.	23	0	0	108	0	0	131	48	24	71	11	0	0	154	285	0	0
BURWAN BLOCK TOT :	89	52	2	1,336	34	0	1,513	165	85	252	56	26	0	584	2,097	0	0

18th ALL INDIA LIVESTOCK CENSUS, AGRICULTURE IMPLEMENTS AND MACHINERY, FISHERY STATISTICS, WEST BENGAL

Reference Date : 15.10.2007

MURSHIDABAD DISTRICT

SHEEP

NAME OF THE GRAM PANCHAYAT	Utilisation of Milk (Daily Kg.) by the Milk Producer					CROSS-BRED SHEEP							GAROLE BREED INDIGENOUS SHEEP						
	Consumed as fluid milk by the producer household (Daily Kg.)	Sold as fluid milk (Daily Kg.)			Converted into milk products (Daily Kg.)	MALE			FEMALE			Total Cross-bred Sheep (224+227)	MALE			FEMALE			Total Garole Breed Indi-genous Sheep (231+234)
		Direct to Con-sumer	Through Cooper-ative	To Middle man		Upto 6 months	6 months & above	Total Male (222+223)	Upto 6 months	6 months & above	Total Female (225+226)		Upto 6 months	6 months & above	Total Male (229+230)	Upto 6 months	6 months & above	Total Female (232+233)	
1	217	218	219	220	221	222	223	224	225	226	227	228	229	230	231	232	233	234	235
BURWAN BLOCK																			
BIPRASEKHAR G.P.	3183	3525	0	1248	308	0	0	0	0	0	0	0	0	0	0	0	0	0	0
BURWAN-I G.P.	5301	12166	0	447	158	0	0	0	0	0	0	0	0	0	0	0	0	0	0
BURWAN-II G.P.	2320	5628	3440	900	314	0	0	0	0	0	0	0	0	0	0	0	0	0	0
KALYANPUR-I G.P.	1073	34	121	1001	0	0	0	0	0	0	0	0	0	0	0	0	0	0	0
KALYANPUR-II G.P.	797	603	0	275	104	0	0	0	0	0	0	0	0	0	0	0	0	0	0
KHARJUNA G.P.	934	2796	0	515	341	0	0	0	0	0	0	0	0	0	0	0	0	0	0
KULI G.P.	3030	4900	106	1190	210	0	0	0	0	0	0	0	0	0	0	0	0	0	0
KURUNNARUN G.P.	1948	724	4151	1723	0	2	11	13	6	20	26	39	5	13	18	4	35	39	57
PANCHTHUPI G.P.	1287	3640	325	990	1560	0	0	0	0	8	0	0	0	0	0	0	0	0	0
SABALDAHA G.P.	1462	1568	17	1144	398	0	0	0	0	0	0	0	0	0	0	0	0	0	0
SABALPUR G.P.	1771	5459	0	0	0	0	0	0	0	0	0	0	0	0	0	0	0	0	0
SAHORA G.P.	4270	7053	0	0	0	0	0	0	0	0	0	0	0	0	0	0	0	0	0
SUNDARPUR G.P.	5950	4450	5610	830	220	0	0	0	0	0	0	0	0	0	0	0	0	0	0
BURWAN BLOCK TOT :	33,326	52,546	13,770	10,263	3,613	2	11	13	6	20	26	39	5	13	18	4	35	39	57

18th ALL INDIA LIVESTOCK CENSUS, AGRICULTURE IMPLEMENTS AND MACHINERY, FISHERY STATISTICS, WEST BENGAL

Reference Date : 15.10.2007

MURSHIDABAD DISTRICT

SHEEP

NAME OF THE GRAM PANCHAYAT	BANAPALA BREED INDIGENOUS SHEEP							OTHER BREED INDIGENOUS SHEEP (CHOTTANAGPURI, SHAHABADI ETC.)							Total Sheep (228+235+242+249)
	MALE			FEMALE			Total Banapala Breed Indigenous Sheep (238+241)	MALE			FEMALE			Total Other Breed Indigenous Sheep (245+248)	
	Upto 6 months	6 months & above	Total Male (236+237)	Upto 6 months	6 months & above	Total Female (239+240)		Upto 6 months	6 months & above	Total Male (243+244)	Upto 6 months	6 months & above	Total Female (246+247)		
1	236	237	238	239	240	241	242	243	244	245	246	247	248	249	250
BURWAN BLOCK															
BIPRASEKHAR G.P.	18	12	30	22	29	51	81	0	0	0	0	0	0	0	81
BURWAN-I G.P.	63	55	118	152	137	289	407	0	0	0	0	0	0	0	407
BURWAN-II G.P.	0	0	0	0	0	0	0	0	0	0	0	0	0	0	0
KALYANPUR-I G.P.	6	12	18	11	28	39	57	0	0	0	0	0	0	0	57
KALYANPUR-II G.P.	0	0	0	0	0	0	0	0	0	0	0	0	0	0	0
KHARJUNA G.P.	4	22	26	13	32	45	71	7	13	20	5	11	16	36	107
KULI G.P.	20	19	39	22	31	53	92	0	0	0	0	0	0	0	92
KURUNMARUN G.P.	9	5	14	7	12	19	33	0	0	0	0	0	0	0	129
PANCHTHUPI G.P.	30	13	43	39	39	78	121	0	0	0	0	0	0	0	121
SABALDAHA G.P.	16	117	133	338	390	728	861	0	0	0	0	0	0	0	861
SABALPUR G.P.	19	14	33	32	104	136	169	0	0	0	0	0	0	0	169
SAHORA G.P.	438	683	1121	565	721	1286	2407	0	0	0	0	0	0	0	2407
SUNDARPUR G.P.	1375	1375	2750	1510	1531	3041	5791	0	0	0	0	0	0	0	5791
BURWAN BLOCK TOT :	1,998	2,327	4,325	2,711	3,054	5,765	10,090	7	13	20	5	11	16	36	10,222

Reference Date : 15.10.2007

MURSHIDABAD DISTRICT

GOAT

NAME OF THE GRAM PANCHAYAT	BENGAL BREED INDIGENOUS GOAT (BLACK, WHITE, BROWN ETC.)							JAMUNAPARI BREED INDIGENOUS GOAT						
	MALE			FEMALE			Total Bengal Breed Indigenous Goat (253+256)	MALE			FEMALE			Total Jamunapari Breed Indigenous Goat (260+263)
	Under 1 year	1 year & above	Total Male (251+252)	Under 1 year	1 year & above	Total Female (254+255)		Under 1 year	1 year & above	Total Male (258+259)	Under 1 year	1 year & above	Total Female (261+262)	
1	251	252	253	254	255	256	257	258	259	260	261	262	263	264
BURWAN BLOCK														
BIPRASEKHAR G.P.	1881	1752	3633	3002	2287	5289	8922	72	16	88	105	101	206	294
BURWAN-I G.P.	625	445	1070	2068	1276	3344	4414	0	0	0	0	0	0	0
BURWAN-II G.P.	244	1005	1249	229	245	474	1723	0	0	0	0	0	0	0
KALYANPUR-I G.P.	318	305	623	382	777	1159	1782	0	0	0	0	0	0	0
KALYANPUR-II G.P.	736	274	1010	829	2270	3099	4109	0	0	0	0	0	0	0
KHARJUNA G.P.	361	857	1218	428	968	1396	2614	47	121	168	75	137	212	380
KULI G.P.	1695	1460	3155	3530	2880	6410	9565	0	0	0	0	0	0	0
KURUNNARUN G.P.	208	314	522	253	797	1050	1572	38	23	61	106	127	233	294
PANCHTHUPI G.P.	680	390	1070	648	782	1430	2500	0	4	4	0	0	0	4
SABALDAHA G.P.	164	757	921	1416	3008	4424	5345	0	0	0	0	0	0	0
SABALPUR G.P.	149	597	746	470	985	1455	2201	0	0	0	0	0	0	0
SAHORA G.P.	656	1061	1717	1807	1822	3629	5346	0	0	0	0	0	0	0
SUNDARPUR G.P.	3940	2760	6700	3160	5050	8210	14910	0	0	0	0	0	0	0
BURWAN BLOCK TOT :	11,657	11,977	23,634	18,222	23,147	41,369	65,003	157	164	321	286	365	651	972

18th ALL INDIA LIVESTOCK CENSUS, AGRICULTURE IMPLEMENTS AND MACHINERY, FISHERY STATISTICS, WEST BENGAL

Reference Date : 15.10.2007

MURSHIDABAD DISTRICT

GOAT AND HORSE

NAME OF THE GRAM PANCHAYAT	OTHER BREED INDIGENOUS GOAT (SIROHI, BARBARI, JHAKRANA ETC.)							Total Goat (257+264 +271)	MALE				FEMALE			Total Horse (276+279)
	MALE			FEMALE			Total Other Breed Indigenous Goat (267+270)		Under 3 years	3 years & above		Total Male (273+274 +275)	Under 3 years	3 years & above	Total Female (277+278)	
	Under 1 year	1 year & above	Total Male (265+266)	Under 1 year	1 year & above	Total Female (268+269)				Used for Cart	Used for Sports					
1	265	266	267	268	269	270	271	272	273	274	275	276	277	278	279	280
BURWAN BLOCK																
DIPRASEKHAR G.P.	44	19	63	45	51	96	159	9375	0	0	0	0	0	0	0	0
BURWAN-I G.P.	0	0	0	0	0	0	0	4414	0	0	0	0	0	0	0	0
BURWAN-II G.P.	0	0	0	0	0	0	0	1723	0	0	0	0	0	0	0	0
KALYANPUR-I G.P.	0	0	0	0	0	0	0	1782	0	0	0	0	0	0	0	0
KALYANPUR-II G.P.	0	0	0	0	0	0	0	4109	0	0	0	0	0	0	0	0
KHARJUNA G.P.	0	0	0	0	0	0	0	2994	0	0	0	0	0	0	0	0
KULI G.P.	0	0	0	0	0	0	0	9565	0	0	0	0	0	0	0	0
KURUNNARUN G.P.	0	0	0	0	0	0	0	1866	0	0	0	0	0	0	0	0
PANCHTHUPI G.P.	0	0	0	0	0	0	0	2504	0	0	0	0	0	0	0	0
SABALDANA G.P.	0	0	0	0	0	0	0	5345	0	0	0	0	0	0	0	0
SABALPUR G.P.	0	0	0	0	0	0	0	2201	0	0	0	0	0	0	0	0
SAHORA G.P.	0	0	0	0	0	0	0	5346	0	0	0	0	0	0	0	0
SUNDARPUR G.P.	0	0	0	0	0	0	0	14910	0	0	0	0	0	0	0	0
BURWAN BLOCK TOT :	44	19	63	45	51	96	159	66,134	0	0	0	0	0	0	0	0

18th ALL INDIA LIVESTOCK CENSUS, AGRICULTURE IMPLEMENTS AND MACHINERY, FISHERY STATISTICS, WEST BENGAL

Reference Date : 15.10.2007

MURSHIDABAD DISTRICT

PONNY, MULE, DONKEY AND CAMEL

NAME OF THE GRAM PANCHAYAT	MALE				FEMALE			Total Ponny (284+ 287)	MULE			DONKEY			CAMEL		
	Under 3 years	3 years & above		Total Male (281+ 282 +283)	Under 3 years	3 years & above	Total Female (285+ 286)		Under 3 years	3 years & above	Total Mule (289+ 290)	Under 3 years	3 years & above	Total Donkey (292+ 293)	Under 3 years	3 years & above	Total Camel (295+ 296)
		Used for Cart	Used for Sports														
1	281	282	283	284	285	286	287	288	289	290	291	292	293	294	295	296	297
BURWAN BLOCK																	
BIPRASEKHAR G.P.	0	0	0	0	0	0	0	0	0	0	0	0	0	0	0	0	0
BURWAN-I G.P.	0	0	0	0	0	0	0	0	0	0	0	0	0	0	0	0	0
BURWAN-II G.P.	0	0	0	0	0	0	0	0	0	0	0	0	0	0	0	0	0
KALYANPUR-I G.P.	0	0	0	0	0	0	0	0	0	0	0	0	0	0	0	0	0
KALYANPUR-II G.P.	0	0	0	0	0	0	0	0	0	0	0	0	0	0	0	0	0
KHARJUNA G.P.	0	0	0	0	0	0	0	0	0	0	0	0	0	0	0	0	0
KULI G.P.	0	0	0	0	0	0	0	0	0	0	0	0	0	0	0	0	0
KURUNNARUN G.P.	0	0	0	0	0	0	0	0	0	0	0	0	0	0	0	0	0
PANCHTHUPI G.P.	0	0	0	0	0	0	0	0	0	0	0	0	0	0	0	0	0
SABALDAHA G.P.	0	0	0	0	0	0	0	0	0	0	0	0	0	0	0	0	0
SABALPUR G.P.	0	0	0	0	0	0	0	0	0	0	0	0	0	0	0	0	0
SAHORA G.P.	0	0	0	0	0	0	0	0	0	0	0	0	0	0	0	0	0
SUNDARPUR G.P.	0	0	0	0	0	0	0	0	0	0	0	0	0	0	0	0	0
BURWAN BLOCK TOT :	0	0	0	0	0	0	0	0	0	0	0	0	0	0	0	0	0

18th ALL INDIA LIVESTOCK CENSUS, AGRICULTURE IMPLEMENTS AND MACHINERY, FISHERY STATISTICS, WEST BENGAL

Reference Date : 15.10.2007

MURSHIDABAD DISTRICT

PIG

NAME OF THE GRAM PANCHAYAT	CROSS-BRED PIG							GHOONGRU BREED INDIGENOUS PIG						
	MALE			FEMALE			Total Cross-bred Pig (300+303)	MALE			FEMALE			Total Ghoongru Breed Indigenous Pig (307+310)
	Below 6 months	6 months & above	Total Male (298+299)	Below 6 months	6 months & above	Total Female (301+302)		Below 6 months	6 months & above	Total Male (305+306)	Below 6 months	6 months & above	Total Female (308+309)	
1	298	299	300	301	302	303	304	305	306	307	308	309	310	311
BURWAN BLOCK														
BIPRASEKHAR G.P.	0	0	0	0	0	0	0	87	39	126	81	29	110	236
BURWAN-I G.P.	0	0	0	0	0	0	0	0	0	0	0	0	0	0
BURWAN-II G.P.	0	0	0	0	0	0	0	0	0	0	0	0	0	0
KALYANPUR-I G.P.	0	0	0	0	0	0	0	0	0	0	0	0	0	0
KALYANPUR-II G.P.	0	0	0	0	0	0	0	0	0	0	0	0	0	0
KHARJUNA G.P.	0	0	0	0	0	0	0	0	0	0	0	0	0	0
KULI G.P.	0	0	0	0	0	0	0	0	0	0	0	0	0	0
KURUNNARUN G.P.	0	10	10	0	22	22	32	0	0	0	0	0	0	0
PANCHTHUPI G.P.	2	1	3	2	1	3	6	14	6	20	21	9	30	50
SABALDAHA G.P.	0	0	0	0	0	0	0	0	0	0	0	0	0	0
SABALPUR G.P.	0	0	0	0	0	0	0	0	0	0	0	0	0	0
SAHORA G.P.	0	0	0	0	0	0	0	0	0	0	0	0	0	0
SUNDARPUR G.P.	0	0	0	0	0	0	0	0	0	0	0	0	0	0
BURWAN BLOCK TOT :	2	11	13	2	23	25	38	101	45	146	102	38	140	286

18th ALL INDIA LIVESTOCK CENSUS, AGRICULTURE IMPLEMENTS AND MACHINERY, FISHERY STATISTICS, WEST BENGAL

Reference Date : 15.10.2007

MURSHIDABAD DISTRICT

PIG, DOG AND RABBIT

NAME OF THE GRAM PANCHAYAT	OTHER INDIGENOUS PIG							Total Pig (304+ 311+ 318)	PET DOG			OTHER (STREET) DOG			Total Dog (322+ 325)	RABBIT		
	MALE			FEMALE			Total Other Indi-genous Pig (314+ 317)		Male	Female	Total Pet Dog (320+ 321)	Male	Female	Total Other Dog (323+ 324)		Male	Female	Total Rabbit (327+ 328)
	Below 6 months	6 months & above	Total Male (312+ 313)	Below 6 months	6 months & above	Total Female (315+ 316)												
1	312	313	314	315	316	317	318	319	320	321	322	323	324	325	326	327	328	329
BURWAN BLOCK																		
BIPRASEKHAR G.P.	0	0	0	0	0	0	0	236	16	4	20	162	288	450	470	0	0	0
BURWAN-I G.P.	62	10	72	25	30	55	127	127	0	0	0	107	193	300	300	0	0	0
BURWAN-II G.P.	8	10	18	25	50	75	93	93	0	0	0	86	72	158	158	0	0	0
KALYANPUR-I G.P.	18	3	21	7	10	17	38	38	25	20	45	47	61	108	153	0	0	0
KALYANPUR-II G.P.	36	0	36	36	71	107	143	143	0	0	0	100	176	276	276	0	0	0
KHARJUNA G.P.	0	0	0	0	0	0	0	0	0	0	0	98	99	197	197	0	0	0
KULI G.P.	0	0	0	0	0	0	0	0	0	0	0	153	292	445	445	0	0	0
KURUNNARUN G.P.	0	0	0	0	0	0	0	32	2	0	2	67	82	149	151	0	0	0
PANCHTHUPI G.P.	0	0	0	0	0	0	0	56	2	2	4	165	231	396	400	0	0	0
SABALDAHA G.P.	0	0	0	0	0	0	0	0	2	3	5	305	306	611	616	1	0	1
SABALPUR G.P.	11	24	35	18	54	72	107	107	7	0	7	142	151	293	300	0	0	0
SAHORA G.P.	93	75	168	100	78	178	346	346	0	0	0	537	613	1150	1150	0	0	0
SUNDARPUR G.P.	310	180	490	270	102	372	862	862	0	0	0	126	62	188	188	0	0	0
BURWAN BLOCK TOT :	538	302	840	481	395	876	1,716	2,040	54	29	83	2,095	2,626	4,721	4,804	1	0	1

18th ALL INDIA LIVESTOCK CENSUS, AGRICULTURE IMPLEMENTS AND MACHINERY, FISHERY STATISTICS, WEST BENGAL

Reference Date : 15.10.2007

MURSHIDABAD DISTRICT

FOWL (COCK, HEN, CHICKEN)

NAME OF THE GRAM PANCHAYAT	FOWL (COCK, HEN, CHICKEN) (MALE+FEMALE)															
	COCK (5 months & above)					HEN (5 months & above)					DESHI CHICKEN (Below 5 months)					
	Deshi Aseel	Deshi Others	Improved White	Improved Coloured	Total Cock (330+331+332+333)	Deshi Aseel	Deshi Others	Improved White	Improved Coloured	Total Hen (335+336+337+338)	Aseel for Egg	Other for Egg	Total (340+341)	Aseel for Meat	Other for Meat	Total Deshi Chicken (343+344)
1	330	331	332	333	334	335	336	337	338	339	340	341	342	343	344	345
BURWAN BLOCK																
BIPRASEKHAR G.P.	0	1226	0	0	1226	0	5504	0	0	5504	358	4385	4743	0	1041	1041
BURWAN-I G.P.	0	1647	0	0	1647	0	6096	0	0	6096	0	4702	4702	0	4512	4512
BURWAN-II G.P.	0	2815	0	0	2815	0	5719	0	0	5719	0	1566	1566	0	0	0
KALYANPUR-I G.P.	253	518	0	14	785	876	770	0	36	1682	324	369	693	249	398	647
KALYANPUR-II G.P.	0	1113	0	0	1113	0	3584	0	0	3584	0	424	424	0	272	272
KHARJUNA G.P.	0	5059	48	33	5140	0	9630	36	69	9735	0	1219	1219	0	1229	1229
KULI G.P.	0	905	0	0	905	0	5270	0	0	5270	0	4865	4865	0	235	235
KURUNNARUN G.P.	1373	506	44	93	2016	5322	476	29	235	6062	405	6	411	12	9	21
PANCHTHUPI G.P.	243	963	0	0	1206	652	5575	0	0	6227	0	0	0	262	805	1067
SABALDAHA G.P.	371	3909	0	0	4280	0	5123	0	0	5123	0	1420	1420	0	0	0
SABALPUR G.P.	0	585	0	0	585	0	2197	0	0	2197	0	1792	1792	0	0	0
SAHORA G.P.	1673	3284	0	0	4957	2686	6333	0	0	9019	0	1013	1013	0	872	872
SUNDARPUR G.P.	0	3280	0	0	3280	0	11400	0	0	11400	0	9850	9850	0	0	0
BURWAN BLOCK TOT :	3,913	25,810	92	140	29,955	9,536	67,677	65	340	77,618	1,087	31,611	32,698	523	9,373	9,896

18th ALL INDIA LIVESTOCK CENSUS, AGRICULTURE IMPLEMENTS AND MACHINERY, FISHERY STATISTICS, WEST BENGAL

Reference Date : 15.10.2007

MURSHIDABAD DISTRICT

FOWL (COCK, HEN, CHICKEN) AND DRAKE, DUCK

NAME OF THE GRAM PANCHAYAT	FOWL (COCK, HEN, CHICKEN) (MALE+FEMALE)							DRAKE, DUCK (MALE+FEMALE)					
	IMPROVED CHICKEN (Below 5 months)						Total Fowl (334+339+342+345+348+351)	Drake (6 months & above)			Duck (6 months & above)		
	White for Egg	Coloured for Egg	Total (346+347)	White for Meat	Coloured for Meat	Total Improved Chicken (349+350)		Deshi	Improved	Total Drake (353+354)	Deshi	Improved	Total Duck (356+357)
1	346	347	348	349	350	351	352	353	354	355	356	357	358
BURWAN BLOCK													
BIPRASEKHAR G.P.	0	0	0	0	0	0	12514	1143	177	1320	4578	804	5382
BURWAN-I G.P.	0	0	0	0	0	0	16957	1294	0	1294	6127	0	6127
BURWAN-II G.P.	0	0	0	0	0	0	10100	4505	0	4505	6670	0	6670
KALYANPUR-I G.P.	0	91	91	0	93	93	3991	804	0	804	2510	0	2510
KALYANPUR-II G.P.	0	0	0	0	0	0	5393	699	0	699	2097	0	2097
KHARJUNA G.P.	5	15	20	0	15	15	17358	5597	5	5602	5983	0	5983
KULI G.P.	0	0	0	0	0	0	11275	900	0	900	2640	0	2640
KURUNNARUN G.P.	0	0	0	0	0	0	8510	960	4	964	1428	1	1429
PANCHTHUPI G.P.	0	0	0	0	0	0	8500	956	0	956	5962	0	5962
SABALDAHA G.P.	0	0	0	0	0	0	10823	2335	0	2335	4733	0	4733
SABALPUR G.P.	0	0	0	0	0	0	4574	278	0	278	2504	0	2504
SAHORA G.P.	0	0	0	0	0	0	15861	3591	0	3591	5296	0	5296
SUNDARPUR G.P.	0	0	0	0	0	0	24530	3345	0	3345	15400	0	15400
BURWAN BLOCK TOT :	5	106	111	0	108	108	150,386	26,407	186	26,593	65,928	805	66,733

18th ALL INDIA LIVESTOCK CENSUS, AGRICULTURE IMPLEMENTS AND MACHINERY, FISHERY STATISTICS, WEST BENGAL

Reference Date : 15.10.2007

MURSHIDABAD DISTRICT

DUCK, TURKEY

NAME OF THE GRAM PANCHAYAT	DUCKLING (MALE+FEMALE)							TURKEY			Quail	Other Poultry Birds	Total Poultry Birds (352+365+368+369+370)
	DUCKLING (Belows 6 month)						Total Duck (355+358+361+364)	Male	Female	Total Turkey (366+367)			
	Deshi for Egg	Deshi for Meat	Total Deshi Duckling (359+360)	Improved for Egg	Improved for Meat	Total Improved Duckling (362+363)							
1	359	360	361	362	363	364	365	366	367	368	369	370	371
BURWAN BLOCK													
BIPRASEKHAR G.P.	3910	943	4853	220	63	283	11838	0	0	0	0	0	24352
BURWAN-I G.P.	2142	2106	4248	0	0	0	11669	0	0	0	0	0	28626
BURWAN-II G.P.	1823	0	1823	0	0	0	12998	0	0	0	0	0	23098
KALYANPUR-I G.P.	266	96	362	42	34	76	3752	0	0	0	0	0	7743
KALYANPUR-II G.P.	2060	1030	3090	0	0	0	5886	0	0	0	0	0	11279
KHARJUNA G.P.	235	259	494	0	0	0	12079	0	0	0	0	0	29437
KULI G.P.	3290	940	4230	0	0	0	7770	0	0	0	0	0	19045
KURUNNARUN G.P.	1420	341	1761	32	0	32	4186	0	0	0	0	0	12696
PANCHTHUPI G.P.	455	437	892	0	0	0	7810	0	0	0	0	0	16310
SABALDAHA G.P.	848	0	848	0	0	0	7916	0	0	0	0	0	18739
SABALPUR G.P.	1413	0	1413	0	0	0	4195	0	0	0	0	0	8769
SAHORA G.P.	5296	1146	6442	0	0	0	15329	0	0	0	0	0	31190
SUNDARPUR G.P.	3805	2750	6555	0	0	0	25300	0	0	0	0	0	49830
BURWAN BLOCK TOT :	26,963	10,048	37,011	294	97	391	130,728	0	0	0	0	0	281,114

Reference Date : 15.10.2007

MURSHIDABAD DISTRICT

AGRICULTURAL IMPLEMENTS AND MACHINERY

NAME OF THE GRAM PANCHAYAT	ANIMAL OPERATED IMPLEMENTS														
	No. of Wooden Plough					No. of Steel Plough					No. of Cultivator				
	Utilised more than 100 days/ year	Utilised between 50 to 100 days/ year	Utilised less than 50 days/ year	Not Utilised	Total (372+373+ 374+375)	Utilised more than 100 days/ year	Utilised between 50 to 100 days/ year	Utilised less than 50 days/ year	Not Utilised	Total (377+378+ 379+380)	Utilised more than 100 days/ year	Utilised between 50 to 100 days/ year	Utilised less than 50 days/ year	Not Utilised	Total (382+383+ 384+385)
1	372	373	374	375	376	377	378	379	380	381	382	383	384	385	386
BURWAN BLOCK															
BIPRASEKHAR G.P.	0	114	1576	0	1690	0	1638	91	0	1729	0	0	0	0	0
BURWAN-I G.P.	0	611	0	0	611	0	616	0	0	616	0	0	0	0	0
BURWAN-II G.P.	0	0	126	0	126	0	0	142	0	142	0	0	0	0	0
KALYANPUR-I G.P.	26	317	432	4	779	32	295	396	0	723	0	0	0	0	0
KALYANPUR-II G.P.	0	0	922	0	922	0	0	922	0	922	0	0	0	0	0
KHARJUNA G.P.	0	0	2037	661	2698	0	0	253	2	255	0	0	0	0	0
KULI G.P.	0	920	0	0	920	0	915	0	0	915	0	0	0	0	0
KURUMNARUN G.P.	241	418	381	10	1050	177	325	238	55	795	0	0	0	0	0
PANCHTHUPI G.P.	0	0	126	0	126	0	0	68	0	68	0	0	0	0	0
SABALDAHA G.P.	0	0	1406	0	1406	0	0	1390	0	1390	0	0	0	0	0
SABALPUR G.P.	0	541	0	0	541	0	1750	0	0	1750	0	0	0	0	0
SAHORA G.P.	0	3715	0	0	3715	0	3351	0	0	3351	0	0	0	0	0
SUNDARPUR G.P.	0	0	435	0	435	0	0	410	0	410	0	0	0	0	0
BURWAN BLOCK TOT :	267	6,636	7,441	675	15,019	209	8,890	3,910	57	13,066	0	0	0	0	0

MURSHIDABAD DISTRICT

Reference Date : 15.10.2007

AGRICULTURAL IMPLEMENTS AND MACHINERY

NAME OF THE GRAM PANCHAYAT	ANIMAL OPERATED IMPLEMENTS														
	No. of Disc Harrow					No. of Seed-cum-Fertiliser Drill					No. of Leveller				
	Utilised more than 100 days/ year	Utilised between 50 to 100 days/ year	Utilised less than 50 days/ year	Not Utilised	Total (387+388+ 389+390)	Utilised more than 100 days/ year	Utilised between 50 to 100 days/ year	Utilised less than 50 days/ year	Not Utilised	Total (392+393+ 394+395)	Utilised more than 100 days/ year	Utilised between 50 to 100 days/ year	Utilised less than 50 days/ year	Not Utilised	Total (397+398+ 399+400)
1	387	388	389	390	391	392	393	394	395	396	397	398	399	400	401
BURWAN BLOCK															
BIPRASEKHAR G.P.	0	0	0	0	0	0	0	0	0	0	0	138	1771	0	1909
BURWAN-I G.P.	0	0	0	0	0	0	0	0	0	0	0	602	0	0	602
BURWAN-II G.P.	0	0	0	0	0	0	0	0	0	0	0	0	142	0	142
KALYANPUR-I G.P.	0	0	0	0	0	0	0	0	0	0	18	229	452	2	701
KALYANPUR-II G.P.	0	0	0	0	0	0	0	0	0	0	0	0	922	0	922
KHARJUNA G.P.	0	0	0	0	0	0	0	0	0	0	0	0	2409	576	2985
KULI G.P.	0	0	0	0	0	0	0	0	0	0	0	889	0	0	889
KURUNNARUN G.P.	0	0	0	0	0	0	0	0	0	0	213	288	513	16	1030
PANCHTHUPI G.P.	0	0	20	0	20	0	0	0	0	0	0	0	142	0	142
SABALDAHA G.P.	0	0	0	0	0	0	0	0	0	0	0	0	1405	0	1405
SABALPUR G.P.	0	0	0	0	0	0	0	0	0	0	0	692	0	0	692
SAHORA G.P.	0	0	0	0	0	0	0	0	0	0	255	3179	0	0	3434
SUNDARPUR G.P.	0	0	0	0	0	0	0	0	0	0	0	0	430	0	430
BURWAN BLOCK TOT :	0	0	20	0	20	0	0	0	0	0	486	6,017	8,186	594	15,283

Reference Date : 15.10.2007

MURSHIDABAD DISTRICT

AGRICULTURAL IMPLEMENTS AND MACHINERY

NAME OF THE GRAM PANCHAYAT	ANIMAL OPERATED IMPLEMENTS														
	No. of Wet Land Puddler					No. of Sugarcane Crusher					No. of Animal Cart				
	Utilised more than 100 days/ year	Utilised between 50 to 100 days/ year	Utilised less than 50 days/ year	Not Utilised	Total (402+403+ 404+405)	Utilised more than 100 days/ year	Utilised between 50 to 100 days/ year	Utilised less than 50 days/ year	Not Utilised	Total (407+408+ 409+410)	Utilised more than 100 days/ year	Utilised between 50 to 100 days/ year	Utilised less than 50 days/ year	Not Utilised	Total (412+413+ 414+415)
1	402	403	404	405	406	407	408	409	410	411	412	413	414	415	416
BURWAN BLOCK															
BIPRASEKHAR G.P.	0	0	0	0	0	0	0	0	0	0	11	1017	25	0	1053
BURWAN-I G.P.	0	0	0	0	0	0	0	0	0	0	0	123	13	0	136
BURWAN-II G.P.	0	0	0	0	0	0	0	0	0	0	0	0	91	0	91
KALYANPUR-I G.P.	0	0	0	0	0	0	0	0	0	0	39	221	313	0	573
KALYANPUR-II G.P.	0	0	922	0	922	0	0	0	0	0	0	0	922	0	922
KHARJUNA G.P.	0	0	0	0	0	0	0	0	0	0	0	195	0	0	195
KULI G.P.	0	0	0	0	0	0	0	0	0	0	0	250	0	0	250
KURUMARUN G.P.	136	6	42	1	185	0	0	0	0	0	67	101	63	0	231
PANCHTHUPI G.P.	0	0	0	0	0	0	0	0	0	0	75	0	0	0	75
SABALDAHA G.P.	0	0	0	0	0	0	0	0	0	0	0	0	829	0	829
SABALPUR G.P.	0	0	0	0	0	0	0	0	0	0	0	0	93	0	93
SAHORA G.P.	271	3253	0	0	3524	0	0	0	0	0	0	0	958	0	958
SUNDARPUR G.P.	0	0	0	0	0	0	4	0	0	4	0	0	182	0	182
BURWAN BLOCK TOT :	407	3,259	964	1	4,631	0	4	0	0	4	192	1,907	3,489	0	5,588

18th ALL INDIA LIVESTOCK CENSUS, AGRICULTURE IMPLEMENTS AND MACHINERY, FISHERY STATISTICS, WEST BENGAL

Reference Date : 15.10.2007

MURSHIDABAD DISTRICT

AGRICULTURAL IMPLEMENTS AND MACHINERY

NAME OF THE GRAM PANCHAYAT	ANIMAL OPERATED IMPLEMENTS										EQUIPMENT FOR LIVESTOCK AND POULTRY							
	No. of Ghanis					No. of Water Lifting Devices					Incubators/ Breeders	Milking Machine	Baler	Hay Harvest Machine		Chaff Cutter		
	Utilised more than 100 days/ year	Utilised between 50 to 100 days/ year	Utilised less than 50 days/ year	Not Utilised	Total (417+ 418+ 419+ 420)	Utilised more than 100 days/ year	Utilised between 50 to 100 days/ year	Utilised less than 50 days/ year	Not Utilised	Total (422+ 423+ 424+ 425)				Straw Reaper	Forage Harvester	Manually Operated	Animal Operated	Power Operated
1	417	418	419	420	421	422	423	424	425	426	427	428	429	430	431	432	433	434
BURWAN BLOCK																		
BIPRASEKHAR G.P.	0	0	0	0	0	11	367	47	0	425	0	0	0	0	0	3472	0	0
BURWAN-I G.P.	6	0	0	0	6	0	174	0	0	174	0	0	0	0	0	2085	0	0
BURWAN-II G.P.	8	0	0	0	8	0	0	57	0	57	0	0	0	0	0	2660	0	0
KALYANPUR-I G.P.	0	0	0	0	0	0	0	0	0	0	0	0	0	0	0	1787	0	0
KALYANPUR-II G.P.	0	0	0	0	0	0	0	0	0	0	0	0	0	0	0	1895	0	0
KHARJUNA G.P.	0	0	0	0	0	0	0	0	0	0	0	0	0	0	0	1418	0	0
KULI G.P.	0	0	0	0	0	0	160	0	0	160	0	0	0	0	0	2915	0	0
KURUNNARUN G.P.	0	0	0	0	0	6	63	51	11	131	0	0	0	0	0	1983	0	0
PANCHTHUPI G.P.	0	0	0	0	0	0	0	0	0	0	0	0	0	0	0	1155	0	3
SABALDAHA G.P.	0	0	0	0	0	0	0	0	0	0	0	0	0	0	0	3185	0	0
SABALPUR G.P.	0	0	0	0	0	0	0	0	0	0	0	0	0	0	0	2307	0	9
SAHORA G.P.	0	0	0	0	0	0	0	0	0	0	0	0	0	0	0	4336	0	0
SUNDARPUR G.P.	2	0	0	0	2	0	0	405	0	405	0	0	0	0	0	3926	0	0
BURWAN BLOCK TOT :	16	0	0	0	16	17	764	560	11	1,352	0	0	0	0	0	33,124	0	12

Reference Date : 15.10.2007

MURSHIDABAD DISTRICT

FISHERY STATISTICS

NAME OF THE GRAM PANCHAYAT	No. of Household engaged in Fishing Activity						No. of Members in the Fishery Household				No. of members Engaged in actual operation of fishing activity			
	Nature of Fishing Activity		Type of Fishing Activity								Full Time		Part Time	
	Inland	Marine	Mainly Fish Capture	Mainly Seed Culture	Allied e.g. Pealing, Marketing, Processing etc.	Others	Male	Female	Children	Total (441+ 442+ 443)	Male	Female	Male	Female
1	435	436	437	438	439	440	441	442	443	444	445	446	447	448
BURWAN BLOCK														
BIPRASEKHAR G.P.	0	0	0	0	0	0	0	0	0	0	0	0	0	0
BURWAN-I G.P.	0	0	0	0	0	0	0	0	0	0	0	0	0	0
BURWAN-II G.P.	0	0	0	0	0	0	0	0	0	0	0	0	0	0
KALYANPUR-I G.P.	0	0	0	0	0	0	0	0	0	0	0	0	0	0
KALYANPUR-II G.P.	0	0	0	0	0	0	0	0	0	0	0	0	0	0
KHARJUNA G.P.	0	0	0	0	0	0	0	0	0	0	0	0	0	0
KULI G.P.	0	0	0	0	0	0	0	0	0	0	0	0	0	0
KURUNNARUN G.P.	54	0	54	0	0	0	119	108	119	346	14	5	38	9
PANCHTHUPI G.P.	40	0	40	0	0	0	40	43	66	149	0	0	48	20
SABALDAHA G.P.	0	0	0	0	0	0	0	0	0	0	0	0	0	0
SABALPUR G.P.	95	0	0	0	0	0	65	50	19	134	0	0	0	0
SAHORA G.P.	0	0	0	0	0	0	0	0	0	0	0	0	0	0
SUNDARPUR G.P.	10	0	10	0	0	0	10	10	20	40	10	0	0	0
BURWAN BLOCK TOT :	199	0	104	0	0	0	234	211	224	669	24	5	86	29

18th ALL INDIA LIVESTOCK CENSUS, AGRICULTURE IMPLEMENTS AND MACHINERY, FISHERY STATISTICS, WEST BENGAL

Reference Date : 15.10.2007

MURSHIDABAD DISTRICT

FISHERY STATISTICS

NAME OF THE GRAM PANCHAYAT	No. of members Engaged in other occupation of fishing activities										No. of Household of main source of waterbody in which fishing done				
	Marketing of Fish		Repairing / Mending of Nets		Fish Hatchery		Ornamental Fishing		Others		Aquaculture ponds and tank	Brackish water impounds	Water logged areas	Large irrigation tanks	Reservoirs & check dams
	Male	Female	Male	Female	Male	Female	Male	Female	Male	Female					
1	449	450	451	452	453	454	455	456	457	458	459	460	461	462	463
BURWAN BLOCK															
BIPRASEKHAR G.P.	0	0	0	0	0	0	0	0	0	0	0	0	0	0	0
BURWAN-I G.P.	0	0	0	0	0	0	0	0	0	0	0	0	0	0	0
BURWAN-II G.P.	0	0	0	0	0	0	0	0	0	0	0	0	0	0	0
KALYANPUR-I G.P.	0	0	0	0	0	0	0	0	0	0	0	0	0	0	0
KALYANPUR-II G.P.	0	0	0	0	0	0	0	0	0	0	0	0	0	0	0
KHARJUNA G.P.	0	0	0	0	0	0	0	0	0	0	0	0	0	0	0
KULI G.P.	0	0	0	0	0	0	0	0	0	0	0	0	0	0	0
KURUMNARUN G.P.	67	97	77	0	0	0	0	0	0	0	14	0	0	0	0
PANCHTHUPI G.P.	32	20	41	0	0	0	0	0	0	0	3	0	0	0	0
SABALDARA G.P.	0	0	0	0	0	0	0	0	0	0	0	0	0	0	0
SABALPUR G.P.	0	0	0	0	0	0	0	0	0	0	95	0	0	0	0
SAHORA G.P.	0	0	0	0	0	0	0	0	0	0	0	0	0	0	0
SUNDARPUR G.P.	0	10	0	0	0	0	0	0	0	0	0	0	0	0	0
BURWAN BLOCK TOT :	99	127	118	0	0	0	0	0	0	0	112	0	0	0	0

Reference Date : 15.10.2007

MURSHIDABAD DISTRICT

FISHERY STATISTICS

NAME OF THE GRAM PANCHAYAT	No. of Household of main source of waterbody in which fishing done												
				Typewise		Locationwise			Ownershipwise				
	Rivers	Lakes/ oxbow lakes/ meanders channels/ scars	Marine resources i.e. sea	Perrenial waterbody	Seasonal waterbody	Located within the Mouza/Ward	At distance less than 5 Km.	At distance more than 5 Km.	Owned by fisherman household	Owned by Gram Panchayat	Owned by the Govt.	Owned by cooperative society	Owned by other individuals
1	464	465	466	467	468	469	470	471	472	473	474	475	476
BURWAN BLOCK													
BIPRASEKHAR G.P.	0	0	0	0	0	0	0	0	0	0	0	0	0
BURWAN-I G.P.	0	0	0	0	0	0	0	0	0	0	0	0	0
BURWAN-II G.P.	0	0	0	0	0	0	0	0	0	0	0	0	0
KALYANPUR-I G.P.	0	0	0	0	0	0	0	0	0	0	0	0	0
KALYANPUR-II G.P.	0	0	0	0	0	0	0	0	0	0	0	0	0
KHARJUNA G.P.	0	0	0	0	0	0	0	0	0	0	0	0	0
KULI G.P.	0	0	0	0	0	0	0	0	0	0	0	0	0
KURUNNARUN G.P.	40	0	0	0	0	54	0	0	0	0	54	0	0
PANCHTHUPI G.P.	0	0	0	15	0	0	0	15	0	0	0	0	15
SABALDAHA G.P.	0	0	0	0	0	0	0	0	0	0	0	0	0
SABALPUR G.P.	0	0	0	95	121	216	0	0	0	0	0	0	216
SAHORA G.P.	0	0	0	0	0	0	0	0	0	0	0	0	0
SUNDARPUR G.P.	0	0	0	0	0	0	0	10	0	0	0	10	0
BURWAN BLOCK TOT :	40	0	0	110	121	270	0	25	0	0	54	10	231

18th ALL INDIA LIVESTOCK CENSUS, AGRICULTURE IMPLEMENTS AND MACHINERY, FISHERY STATISTICS, WEST BENGAL

Reference Date : 15.10.2007

MURSHIDABAD DISTRICT

FISHERY STATISTICS AND FODDER AREA

NAME OF THE GRAM PANCHAYAT	No. Fishing Crafts		No. of Fishing Gears							Area under Fodder Crops (Cottah)		
	Moto-rised	Non-moto-rised	Drag Nets	Hook & Lines	Cast Nets	Gill Nets	Set barriers	Trawl Nets	Others	Kharif	Rabi	Total (486+487)
1	477	478	479	480	481	482	483	484	485	486	487	488
BURWAN BLOCK												
BIPRASEKHAR G.P.	0	0	0	0	0	0	0	0	0	369	303	672
BURWAN-I G.P.	0	0	0	0	0	0	0	0	0	161	115	276
BURWAN-II G.P.	0	0	0	0	0	0	0	0	0	147	0	147
KALYANPUR-I G.P.	0	0	0	0	0	0	0	0	0	701	335	1036
KALYANPUR-II G.P.	0	0	0	0	0	0	0	0	0	230	405	635
KHARJUNA G.P.	0	0	0	0	-0	0	0	0	0	197	0	197
KULI G.P.	0	0	0	0	0	0	0	0	0	265	235	500
KURUNNARUN G.P.	0	0	0	0	0	0	0	54	0	113	108	221
PANCHTHUPI G.P.	0	0	4	108	71	0	0	0	0	52	43	95
SABALDAHA G.P.	0	0	0	0	0	0	0	0	0	89	70	159
SABALPUR G.P.	0	0	0	136	104	0	0	0	115	257	0	257
SAHORA G.P.	0	0	0	0	0	0	0	0	0	209	228	437
SUNDARPUR G.P.	0	0	10	0	0	0	0	0	0	146	0	146
BURWAN BLOCK TOT :	0	0	14	244	175	0	0	54	115	2,936	1,842	4,778

MURSHIDABAD DISTRICT

JERSEY / HOLSTEIN / OTHER CROSS-BRED / INDIGENOUS CATTLE / BUFFALO

NAME OF THE MOUZA (J.L. No.)	Female Jersey Cross-bred (Over 2½ year)			Total Jersey Cross-bred Cattle	Female Holstein Cross-bred (Over 2½ year)			Total Holstein Cross-bred Cattle	Female Other Cross-bred (Over 2½ year)			Total Other Cross-bred Cattle	Total Cross-bred Cattle	Female Indigenous Cattle (Over 3 year)			Total Bengal/ Non-des. Indigenous Cattle	Total Indigenous Cattle	Female Buffalo (Over 3 year)			Total Buffalo
	In milk	Dry	Not yet calved		In milk	Dry	Not yet calved		In milk	Dry	Not yet calved			In milk	Dry	Not yet calved			In milk	Dry	Not yet calved	
	1	2	3	4	5	6	7	8	9	10	11	12	13	14	15	16	17	18	19	20	21	22
BURWAN BLOCK : KANDI SUBDIVISION																						
DIPRASERKHAR GRAM PANCHAYAT																						
AKURDI (052)	11	7	7	46	0	0	0	0	0	0	0	0	46	117	59	42	585	585	0	0	0	30
BAUGRAM (046)	34	13	18	112	0	0	0	0	0	0	0	0	112	297	145	139	1612	1612	0	0	0	22
BELGAON (020)	24	17	15	94	0	0	0	0	0	0	0	0	94	149	90	71	867	867	0	0	0	24
DIPRASERKHAR (024)	22	13	18	84	0	0	0	0	0	0	0	0	84	109	62	67	623	623	0	0	0	0
DEBAGRAM (018)	62	13	29	103	0	0	0	0	0	0	0	0	103	129	48	29	593	593	0	0	0	8
DURAJAY PALSA (047)	12	3	5	41	0	0	0	0	0	0	0	0	41	57	24	34	315	315	0	0	0	0
KEPAHARIA (051)	26	12	14	91	0	0	0	0	0	0	0	0	91	263	172	127	1598	1598	0	0	0	14
PUL SIKHAR (023)	29	8	11	86	0	0	0	0	0	0	0	0	86	228	47	113	1130	1130	0	0	0	18
GHOSH PALSA (048)	11	4	6	38	0	0	0	0	0	0	0	0	38	69	31	19	366	366	0	0	0	6
KANTUR (043)	16	7	10	58	0	0	0	0	0	0	0	0	58	159	67	65	768	768	0	0	0	16
KAPSARISMAT (019)	82	24	37	247	0	0	0	0	0	0	0	0	247	192	62	67	808	808	0	0	0	0
KARMELIA (045)	23	10	16	87	0	0	0	0	0	0	0	0	87	93	59	47	601	601	0	0	0	0
MAHULA (021)	16	7	9	58	0	0	0	0	0	0	0	0	58	99	36	43	467	467	0	0	0	0
MISRA TALWAN (022)	23	7	13	78	0	0	0	0	0	0	0	0	78	198	51	81	824	824	0	0	0	14
SAMATARI (050)	7	3	5	25	0	0	0	0	0	0	0	0	25	64	46	39	412	412	0	0	0	0
SIKHATTI (053)	26	9	13	83	0	0	0	0	0	0	0	0	83	268	124	128	1437	1437	0	0	0	38
SRINARAYANPUR (044)	13	9	6	44	0	0	0	0	0	0	0	0	44	42	13	17	242	242	0	0	0	12
SURYA BATI (049)	24	7	14	84	0	0	0	0	0	0	0	0	84	152	68	59	827	827	0	0	0	12
DIPRASERKHAR G.P. TOTAL :	461	173	246	1539	0	0	0	0	0	0	0	0	1539	2685	1204	1187	14075	14075	0	0	0	222
BURWAN-I GRAM PANCHAYAT																						
BABARPUR (073)	376	197	19	1182	0	0	0	0	0	0	0	0	1182	218	39	6	882	882	0	0	0	6
BANSBERE (076)	13	5	2	42	0	0	0	0	0	0	0	0	42	27	17	2	125	125	0	0	0	0
BARWAN (054)	742	249	192	2354	0	0	0	0	0	0	0	0	2354	178	82	21	834	834	0	0	0	10
GOPAL NAGAR (072)	47	31	5	165	0	0	0	0	0	0	0	0	165	31	19	7	131	131	0	0	0	2
GOPIPUR (040)	275	122	6	798	0	0	0	0	0	0	0	0	798	121	35	10	633	633	0	0	0	16
HAPINA (077)	67	17	5	176	0	0	0	0	0	0	0	0	176	47	15	4	175	175	0	0	0	4
JUGASWARA (079)	197	89	15	558	0	0	0	0	0	0	0	0	558	123	11	3	377	377	0	0	0	4
KONCH BANDHA (075)	62	31	9	194	0	0	0	0	0	0	0	0	194	68	21	3	247	247	0	0	0	0
RAHARA MASADDA (071)	74	37	14	261	0	0	0	0	0	0	0	0	261	92	41	10	384	384	0	0	0	4
SALPA (074)	46	19	4	152	0	0	0	0	0	0	0	0	152	78	31	6	319	319	0	0	0	4
BURWAN-I G.P. TOTAL :	1899	797	271	5882	0	0	0	0	0	0	0	0	5882	983	311	72	4107	4107	0	0	0	50
BURWAN-II GRAM PANCHAYAT																						
BOLPARA (118)	71	20	0	222	0	0	0	0	0	0	0	0	222	5	3	0	124	124	0	0	0	0
DHANGHARA (116)	98	39	0	299	0	0	0	0	0	0	0	0	299	0	0	0	298	298	0	0	0	0

(P) - Part Mouza i.e., Mouza appears in more than one Gram Panchayat

MURSHIDABAD DISTRICT

JERSEY / HOLSTEIN / OTHER CROSS-BRED / INDIGENOUS CATTLE / BUFFALO

NAME OF THE MOUZA (J.L. No.)	Female Jersey Cross-bred (Over 2½ year)			Total Jersey Cross-bred Cattle	Female Holstein Cross-bred (Over 2½ year)			Total Holstein Cross-bred Cattle	Female Other Cross-bred (Over 2½ year)			Total Other Cross-bred Cattle	Total Cross-bred Cattle	Female Indigenous Cattle (Over 3 year)			Total Bengal/ Non-des. Indigenous Cattle	Total Indigenous Cattle	Female Buffalo (Over 3 year)			Total Buffalo
	In milk	Dry	Not yet calved		In milk	Dry	Not yet calved		In milk	Dry	Not yet calved			In milk	Dry	Not yet calved			In milk	Dry	Not yet calved	
	1	2	3	4	5	6	7	8	9	10	11	12	13	14	15	16	17	18	19	20	21	22
BURWAN BLOCK : KANDI SUBDIVISION																						
BURWAN-II GRAM PANCHAYAT																						
FATEPUR (131)	118	98	0	631	0	0	0	0	0	0	0	0	631	11	9	0	572	572	10	9	0	56
GOURI NAGAR (117)	74	25	0	262	0	0	0	0	0	0	0	0	262	4	9	0	315	315	0	0	0	0
GRAM SALKIA (121)	150	70	0	510	0	0	0	0	0	0	0	0	510	0	0	0	1240	1240	0	0	0	0
LALITAPUR (074)	91	59	0	337	0	0	0	0	0	0	0	0	337	0	0	0	0	0	0	0	0	0
MIRZAPUR (115)	125	67	0	429	0	0	0	0	0	0	0	0	429	0	0	0	300	300	0	0	0	0
NIMA BAHADURPUR (130)	100	40	0	430	0	0	0	0	0	0	0	0	430	10	32	0	1030	1030	0	0	0	0
PACHHIPARA (132)	172	48	0	486	0	0	0	0	0	0	0	0	486	6	5	0	100	100	0	0	0	0
PARSALKA (119)	371	192	0	1258	0	0	0	0	0	0	0	0	1258	0	0	0	35	35	0	0	0	0
RAMESWARPUR (120)	120	50	0	370	0	0	0	0	0	0	0	0	370	12	0	0	60	60	0	0	0	0
BURWAN-II G.P. TOTAL :	1482	700	0	5234	0	0	0	0	0	0	0	0	5234	48	58	0	4066	4066	10	9	0	56
KALYANPUR-I GRAM PANCHAYAT																						
BASPARA (005)	6	1	0	17	0	0	0	0	0	0	0	0	17	25	6	1	155	155	0	0	0	4
KALIKAPUR (002)	11	2	0	40	0	0	0	0	0	0	0	0	40	11	3	1	86	86	0	0	0	6
KALYANPUR (008)	46	16	5	150	0	0	0	0	0	0	0	0	150	55	26	3	487	487	0	0	0	10
KAPSA (010)	47	20	5	201	0	0	0	0	0	0	0	0	201	108	47	10	631	631	0	0	0	64
KUNIA (004)	20	4	0	71	0	0	0	0	0	0	0	0	71	74	20	4	922	922	0	0	0	22
SIDDHESWARI (006)	46	22	7	151	0	0	0	0	0	0	0	0	151	49	27	11	417	417	0	0	0	18
SITALGRAM (003)	26	3	0	68	0	0	0	0	0	0	0	0	68	65	8	4	427	427	0	0	0	8
KALYANPUR-I G.P. TOTAL :	202	68	17	698	0	0	0	0	0	0	0	0	698	387	137	34	3125	3125	0	0	0	132
KALYANPUR-II GRAM PANCHAYAT																						
BADDA (013)	7	9	0	23	0	0	0	0	0	0	0	0	23	72	146	14	676	676	0	0	0	0
BICHHUR (014)	15	30	0	73	0	0	0	0	0	0	0	0	73	41	92	12	422	422	0	0	0	4
BISKARHATI (001)	10	17	0	45	0	0	0	0	0	0	0	0	45	402	1119	160	3817	3817	5	2	0	11
KINDAL (012)	9	13	3	45	0	0	0	0	0	0	0	0	45	155	231	131	1457	1457	0	0	0	14
MALLIKPUR (015)	0	0	0	0	0	0	0	0	0	0	0	0	0	35	55	0	279	279	0	0	0	26
PADMALABHATI (011)	0	0	0	0	0	0	0	0	0	0	0	0	0	14	19	0	128	128	0	0	0	0
KALYANPUR-II G.P. TOTAL :	41	69	3	186	0	0	0	0	0	0	0	0	186	719	1662	317	6779	6779	5	2	0	55
KHARJUNA GRAM PANCHAYAT																						
BADUA (065)	82	55	22	283	0	0	0	0	0	0	0	0	283	175	218	107	1400	1400	0	0	0	22
BHABANI NAGAR (030)	29	29	7	117	0	0	0	0	0	0	0	0	117	64	92	36	444	444	0	0	0	16
FARIDPUR (064)	30	25	13	112	0	0	0	0	0	0	0	0	112	35	48	27	277	277	0	0	0	12
HARIBATI (032)	22	20	8	85	0	0	0	0	0	0	0	0	85	52	48	28	389	389	0	0	0	8
KAPAS DANGA (063)	57	36	12	181	0	0	0	0	0	0	0	0	181	47	59	36	394	394	0	0	0	6
KHARJUNA (029)	60	38	14	205	0	0	0	0	0	0	0	0	205	166	165	55	968	968	0	0	0	0

(P) - Part Mouza i.e., Mouza appears in more than one Gram Panchayat

MURSHIDABAD DISTRICT

JERSEY / HOLSTEIN / OTHER CROSS-BRED / INDIGENOUS CATTLE / BUFFALO

NAME OF THE MOUZA (J.L. No.)	Female Jersey Cross-bred (Over 2½ year)			Total Jersey Cross-bred Cattle	Female Holstein Cross-bred (Over 2½ year)			Total Holstein Cross-bred Cattle	Female Other Cross-bred (Over 2½ year)			Total Other Cross-bred Cattle	Total Cross-bred Cattle	Female Indigenous Cattle (Over 3 year)			Total Bengal/ Non-des. Indigenous Cattle	Total Indigenous Cattle	Female Buffalo (Over 3 year)			Total Buffalo
	In milk	Dry	Not yet calved		In milk	Dry	Not yet calved		In milk	Dry	Not yet calved			In milk	Dry	Not yet calved			In milk	Dry	Not yet calved	
	1	2	3	4	5	6	7	8	9	10	11	12	13	14	15	16	17	18	19	20	21	22
BURWAN BLOCK : KANDI SUBDIVISION																						
KHARJUNA GRAM PANCHAYAT																						
LAKSHMI NARAYAN PUR (031)	14	2	0	31	0	0	0	0	0	0	0	0	31	11	11	3	88	88	0	0	0	4
MOHAI KANDRA (062)	84	65	32	298	0	0	0	0	0	0	0	0	298	106	138	66	812	812	0	0	0	18
MUDDA (033)	21	12	2	71	0	0	0	0	0	0	0	0	71	29	44	22	257	257	0	0	0	8
ROJDHARA (035)	17	15	4	63	0	0	0	0	0	0	0	0	63	22	23	11	166	166	0	0	0	0
SUTHANPUR (034)	26	6	2	61	0	0	0	0	0	0	0	0	61	14	23	9	114	114	0	0	0	2
KHARJUNA G.P. TOTAL :	442	303	116	1507	0	0	0	0	0	0	0	0	1507	721	869	400	5309	5309	0	0	0	56
KULI GRAM PANCHAYAT																						
CHAWKI (060)	50	10	7	127	0	0	0	0	0	0	0	0	127	70	10	15	245	245	0	0	0	4
EKAMBA (058)	50	10	5	130	0	0	0	0	0	0	0	0	130	190	15	10	640	640	0	0	0	20
GOLAHAT (068)	50	10	5	130	0	0	0	0	0	0	0	0	130	135	10	5	417	417	10	5	4	37
KALLA (P) (069)	50	18	15	148	0	0	0	0	0	0	0	0	148	190	10	10	555	555	0	0	0	10
KATRA (059)	60	17	10	159	0	0	0	0	0	0	0	0	159	215	15	10	723	723	0	0	0	10
KULI (036)	40	12	15	119	0	0	0	0	0	0	0	0	119	330	15	10	940	940	14	7	8	63
KUMRAI (066)	70	10	12	172	0	0	0	0	0	0	0	0	172	240	18	15	725	725	0	0	0	10
MABADURGA (067)	30	5	18	98	0	0	0	0	0	0	0	0	98	110	10	5	378	378	10	5	3	42
MABAGRAM (061)	42	10	10	119	0	0	0	0	0	0	0	0	119	130	17	20	417	417	0	0	0	8
RAHIGRAM (039)	90	15	10	158	0	0	0	0	0	0	0	0	158	90	5	15	312	312	0	0	0	8
RAMKANPUR (037)	55	15	10	150	0	0	0	0	0	0	0	0	150	90	5	10	310	310	0	0	0	10
SIMULIA (057)	50	18	10	141	0	0	0	0	0	0	0	0	141	210	10	15	718	718	0	0	0	18
SINGARDA (070)	40	10	4	94	0	0	0	0	0	0	0	0	94	80	10	10	280	280	0	0	0	6
KULI G.P. TOTAL :	677	160	131	1745	0	0	0	0	0	0	0	0	1745	2080	150	150	6660	6660	34	17	15	246
KUSUMHARDIH GRAM PANCHAYAT																						
BHASTOR (099)	23	10	38	170	0	0	0	0	0	0	0	0	170	21	35	43	208	208	0	0	0	0
CHAITPUR (140)	169	91	43	492	5	6	0	17	0	0	0	0	509	110	75	24	404	404	3	2	2	37
CHAK PALASI (107)	2	0	1	5	0	0	0	0	0	0	0	0	5	0	0	0	2	2	0	0	0	0
GAPULIA (137)	88	2	4	192	10	0	0	10	0	0	0	0	202	2	1	0	180	180	0	0	0	4
HASTINAPUR (138)	26	19	37	135	0	0	0	0	4	0	1	8	143	53	38	37	622	622	10	0	6	26
KOGRAM (109)	56	35	15	225	0	0	0	0	0	0	0	0	225	45	32	0	412	412	0	0	0	0
KUNNAMUN (106)	14	2	0	38	0	0	0	0	0	8	0	17	55	128	148	1	866	866	0	0	0	0
MANDRA (103)	34	16	51	234	0	0	0	0	0	0	0	0	234	39	7	48	230	230	0	0	0	0
MANSARA (104)	89	31	0	264	0	0	0	0	0	0	0	0	264	0	0	0	142	142	0	0	0	2
MARGRAM (105)	15	6	0	50	0	0	0	0	0	0	0	0	50	29	14	0	98	98	4	2	0	25
RAJHAT SIULI (136)	28	17	16	96	0	0	0	0	0	0	0	0	96	4	8	14	183	183	0	0	0	0
RAJYADHARPUR (135)	20	2	2	47	0	0	0	0	0	0	0	0	47	34	6	3	221	221	0	0	1	1

(P) - Part Mouza i.e., Mouza appears in more than one Gram Panchayat

MURSHIDABAD DISTRICT

JERSEY / HOLSTEIN / OTHER CROSS-BRED / INDIGENOUS CATTLE / BUFFALO

NAME OF THE MOUZA (L.L. No.)	Female Jersey Cross-bred (Over 2½ year)			Total Jersey Cross-bred Cattle	Female Holstein Cross-bred (Over 2½ year)			Total Holstein Cross-bred Cattle	Female Other Cross-bred (Over 2½ year)			Total Other Cross-bred Cattle	Total Cross-bred Cattle	Female Indigenous Cattle (Over 3 year)			Total Bengal/ Non-des. Indigenous Cattle	Total Indigenous Cattle	Female Buffalo (Over 3 year)			Total Buffalo
	In milk	Dry	Not yet calved		In milk	Dry	Not yet calved		In milk	Dry	Not yet calved			In milk	Dry	Not yet calved			In milk	Dry	Not yet calved	
	1	2	3	4	5	6	7	8	9	10	11	12	13	14	15	16	17	18	19	20	21	22
BURWAN BLOCK : KANDI SUBDIVISION																						
BHIMNAGAR GRAM PANCHAYAT																						
SRIRAMPUR (108)	24	13	1	69	0	0	0	0	0	0	0	0	69	21	10	5	139	139	3	0	0	27
BHIMNAGAR G.P. TOTAL :	588	244	288	2025	15	6	0	27	4	8	1	25	2077	486	374	175	3787	3787	20	4	9	122
PANCHTHIPI GRAM PANCHAYAT																						
ACHRAM (145)	74	0	0	165	0	0	0	0	0	0	0	0	165	41	0	0	169	169	0	0	0	12
BELGRAM (142)	74	0	0	194	0	0	0	0	0	0	0	0	194	37	0	0	151	151	0	0	0	6
JAHARNAGAR (147)	52	1	0	140	0	0	0	0	0	0	0	0	140	18	0	0	70	70	0	0	0	0
MOHADIHI (148)	75	3	0	188	0	0	0	0	0	0	0	0	188	41	6	0	163	163	0	0	0	4
PANCH THIPI (149)	255	1	0	634	0	0	0	0	0	0	0	0	634	237	17	0	670	670	105	0	0	293
PHUPRA (143)	82	0	0	200	0	0	0	0	0	0	0	0	200	11	0	0	71	71	1	0	0	11
PULIA (150)	76	1	0	194	0	0	0	0	0	0	0	0	194	35	1	0	181	181	0	0	0	40
SHIBRAMBATI (146)	124	0	0	295	0	0	0	0	0	0	0	0	295	29	0	0	181	181	0	0	0	2
TOGRA (144)	80	5	0	283	0	0	0	0	0	0	0	0	283	6	0	0	51	51	2	0	0	6
PANCHTHIPI G.P. TOTAL :	892	11	0	2213	0	0	0	0	0	0	0	0	2213	455	24	0	1627	1627	108	0	0	374
SABALDANGA GRAM PANCHAYAT																						
AMRITA MUNI (026)	8	5	0	27	0	0	0	0	0	0	0	0	27	28	9	3	283	283	0	0	0	0
ANDI (016)	45	0	0	113	0	0	0	0	0	0	0	0	113	130	36	0	578	578	0	0	0	8
BAHARA (007)	0	0	0	20	0	0	0	0	0	0	0	0	20	102	51	0	568	568	0	0	0	4
BANUTIA (027)	32	8	1	91	0	0	0	0	0	0	0	0	91	86	31	15	485	485	0	0	0	2
HALDI (028)	71	8	2	157	0	0	0	0	0	0	0	0	157	81	17	20	340	340	0	0	0	38
KAMAR MUNI (025)	12	2	1	28	0	0	0	0	0	0	0	0	28	61	17	8	398	398	1	2	0	32
KOMADDA (030)	17	6	0	90	0	0	0	0	0	0	0	0	90	53	16	7	346	346	0	0	0	20
KURULIA (041)	63	0	0	134	0	0	0	0	0	0	0	0	134	220	121	5	1432	1432	0	0	0	70
MAHISHGRAM (017)	61	5	0	283	0	0	0	0	0	0	0	0	283	257	162	16	1635	1635	0	0	0	32
RUSHNA (055)	41	0	0	91	0	0	0	0	0	0	0	0	91	130	85	0	1824	1824	0	0	0	24
SABALDANGA (042)	25	0	0	65	0	0	0	0	0	0	0	0	65	102	62	0	731	731	0	0	0	16
SABALDANGA G.P. TOTAL :	375	34	4	1019	0	0	0	0	0	0	0	0	1019	1250	607	74	7740	7740	1	2	0	246
SABALPUR GRAM PANCHAYAT																						
BALLABHPUR (128)	60	43	50	209	0	0	0	0	0	0	0	0	209	4	7	10	153	153	0	5	0	9
BICHKANDI (125)	62	77	84	301	0	0	0	0	0	0	0	0	301	0	4	23	214	214	0	0	0	12
BIGHARIA (122)	50	60	62	261	0	0	0	0	0	0	0	0	261	14	2	10	171	171	0	0	0	6
KALLA (P) (009)	224	105	15	465	0	0	0	0	0	0	0	0	465	2	12	13	228	228	3	4	2	18
NANDI BANESWAR (126)	37	44	58	201	0	0	0	0	0	0	0	0	201	6	15	21	171	171	0	0	0	0
OJHARA (124)	42	32	34	148	0	0	0	0	0	0	0	0	148	8	16	8	112	112	0	0	0	0
SABALPUR (127)	115	180	150	672	0	0	0	0	11	2	6	28	700	0	0	0	40	40	0	0	0	0

(P) - Part Mouza i.e. Mouza appears in more than one Gram Panchayat

MURSHIDABAD DISTRICT

JERSEY / HOLSTEIN / OTHER CROSS-BRED / INDIGENOUS CATTLE / BUFFALO

NAME OF THE MOUZA (J.L. No.)	Female Jersey Cross-bred (Over 2½ year)			Total Jersey Cross-bred Cattle	Female Holstein Cross-bred (Over 2½ year)			Total Holstein Cross-bred Cattle	Female Other Cross-bred (Over 2½ year)			Total Other Cross-bred Cattle	Total Cross-bred Cattle	Female Indigenous Cattle (Over 3 year)			Total Bengal/ Non-des. Indigenous Cattle	Total Indigenous Cattle	Female Buffalo (Over 3 year)			Total Buffalo
	In milk	Dry	Not yet calved		In milk	Dry	Not yet calved		In milk	Dry	Not yet calved			In milk	Dry	Not yet calved			In milk	Dry	Not yet calved	
	1	2	3	4	5	6	7	8	9	10	11	12	13	14	15	16	17	18	19	20	21	22
BURWAN BLOCK : KANDI SUBDIVISION																						
SABALPUR GRAM PANCHAYAT																						
SATITARA (129)	148	165	150	601	0	0	0	0	0	0	0	0	601	10	20	34	185	185	0	0	0	0
SHIBHATTA (123)	135	120	107	514	0	0	0	0	0	0	0	0	514	20	27	84	323	323	0	2	0	32
SABALPUR G.P. TOTAL :	873	826	710	3372	0	0	0	0	11	2	6	28	3400	64	103	203	1597	1597	3	11	2	77
SAHORA GRAM PANCHAYAT																						
ANDULIA (133)	14	3	1	48	0	0	0	0	0	0	0	0	48	20	10	10	160	160	0	0	0	0
BHAGULIA (096)	61	11	5	130	0	0	0	0	0	0	0	0	130	63	16	20	229	229	0	0	0	4
DEWAR (098)	18	6	2	69	0	0	0	0	0	0	0	0	69	16	9	6	172	172	0	0	0	2
GHASIARA (094)	69	32	27	245	0	0	0	0	0	0	0	0	245	90	51	42	663	663	0	0	0	2
JAGANNATHPUR (093)	15	18	16	86	0	0	0	0	0	0	0	0	86	24	14	19	193	193	0	0	0	2
JHILERA (101)	61	10	6	130	0	0	0	0	0	0	0	0	130	63	16	20	229	229	0	0	0	4
KAKRA (111)	40	16	18	113	0	0	0	0	0	0	0	0	113	29	22	18	286	286	0	0	0	6
KALIDASPUR (090)	20	18	14	102	0	0	0	0	0	0	0	0	102	30	21	25	235	235	0	0	0	2
KAYALI PARA (080)	85	51	87	467	0	0	0	0	0	0	0	0	467	105	62	70	836	836	0	0	0	4
KIRCHA (082)	65	2	5	192	0	0	0	0	0	0	0	0	192	80	10	10	582	582	0	0	0	4
MAHURAKANDI (113)	120	25	18	407	0	0	0	0	0	0	0	0	407	70	16	45	423	423	0	0	0	2
MAJARA (089)	75	15	11	262	0	0	0	0	0	0	0	0	262	60	15	14	403	403	0	0	0	12
MODDA (134)	49	25	13	209	0	0	0	0	0	0	0	0	209	183	40	29	677	677	0	0	0	4
PAIKPARA (084)	35	18	14	142	0	0	0	0	0	0	0	0	142	12	15	16	138	138	0	0	0	2
PANPARA (086)	7	14	12	57	0	0	0	0	0	0	0	0	57	15	13	19	172	172	0	0	0	4
PANUTI (097)	48	4	3	167	0	0	0	0	0	0	0	0	167	41	8	4	328	328	0	0	0	6
PASHUPATIRATI (114)	75	12	6	252	0	0	0	0	0	0	0	0	252	51	12	12	285	285	0	0	0	8
PETARI (118)	46	7	4	146	0	0	0	0	0	0	0	0	146	35	4	6	303	303	0	0	0	20
RABINDRAYARATI (078)	30	14	15	111	0	0	0	0	0	0	0	0	111	28	21	16	198	198	0	0	0	4
RAMPUR (088)	55	37	29	218	0	0	0	0	0	0	0	0	218	40	19	24	250	250	0	0	0	4
RATHAT (087)	80	14	8	261	0	0	0	0	0	0	0	0	261	60	14	11	379	379	0	0	0	10
SADPUR (085)	41	20	4	108	0	0	0	0	0	0	0	0	108	63	16	16	225	225	0	0	0	6
SAHEB NAGAR (112)	12	2	1	52	0	0	0	0	0	0	0	0	52	11	3	2	97	97	0	0	0	2
SAHORA (091)	65	2	5	192	0	0	0	0	0	0	0	0	192	80	10	10	580	580	0	0	0	4
SAINJULI (083)	33	10	12	133	0	0	0	0	0	0	0	0	133	11	14	15	112	112	0	0	0	4
SENAI (102)	60	9	4	194	0	0	0	0	0	0	0	0	194	35	6	5	157	157	0	0	0	6
SUKURIA (092)	61	27	35	227	0	0	0	0	0	0	0	0	227	75	42	38	525	525	0	0	0	2
TALBONA (100)	27	9	3	109	0	0	0	0	0	0	0	0	109	27	2	3	213	213	0	0	0	4
TITA (095)	94	65	40	390	0	0	0	0	0	0	0	0	390	90	51	155	805	805	0	0	0	2
SAHORA G.P. TOTAL :	1461	496	418	5219	0	0	0	0	0	0	0	0	5219	1507	552	680	9775	9775	0	0	0	136

(P) - Part Mouza i.e., Mouza appears in more than one Gram Panchayat

MURSHIDABAD DISTRICT

JERSEY / HOLSTEIN / OTHER CROSS-BRED / INDIGENOUS CATTLE / BUFFALO

NAME OF THE MOUZA (J.L. No.)	Female Jersey Cross-bred (Over 2½ year)			Total Jersey Cross-bred Cattle	Female Holstein Cross-bred (Over 2½ year)			Total Holstein Cross-bred Cattle	Female Other Cross-bred (Over 2½ year)			Total Other Cross-bred Cattle	Total Cross-bred Cattle	Female Indigenous Cattle (Over 3 year)			Total Bengal/ Non-des. Indigenous Cattle	Total Indigenous Cattle	Female Buffalo (Over 3 year)			Total Buffalo
	In milk	Dry	Not yet calved		In milk	Dry	Not yet calved		In milk	Dry	Not yet calved			In milk	Dry	Not yet calved			In milk	Dry	Not yet calved	
	1	2	3	4	5	6	7	8	9	10	11	12	13	14	15	16	17	18	19	20	21	22
BURWAN BLOCK : KANDI SUBDIVISION																						
SUNDARPUR GRAM PANCHAYAT																						
BADYANATHPUR (154)	100	20	0	376	0	0	0	0	0	0	0	0	376	280	0	0	815	815	0	0	0	16
BEHARKHANDA NABAGRAM (152)	60	15	0	222	0	0	0	0	0	0	0	0	222	70	0	0	228	228	0	0	0	10
BURWAN (139)	145	14	0	361	0	0	0	0	0	0	0	0	361	205	0	0	759	759	0	0	0	4
HATISALA (141)	60	14	0	221	0	0	0	0	0	0	0	0	221	150	0	0	445	445	3	1	0	21
JADHANI (157)	133	24	0	358	0	0	0	0	0	0	0	0	358	162	0	0	577	577	0	0	0	6
MAJLISHPUR (159)	80	18	0	311	0	0	0	0	0	0	0	0	311	360	0	0	1040	1040	16	4	0	50
MALIANDI (151)	200	30	0	590	0	0	0	0	0	0	0	0	590	220	0	0	649	649	50	6	0	130
MAMUDPUR (160)	80	10	0	241	0	0	0	0	0	0	0	0	241	70	0	0	240	240	0	0	0	12
SONA BHARAI (155)	200	50	0	745	0	0	0	0	0	0	0	0	745	300	0	0	842	842	0	0	0	12
SUNDARPUR (153)	400	75	0	1105	0	0	0	0	0	0	0	0	1105	504	0	0	1519	1519	0	0	0	10
TARAPUR (156)	48	16	0	162	0	0	0	0	0	0	0	0	162	80	0	0	248	248	2	0	0	14
SUNDARPUR G.P. TOTAL :	1506	286	0	4692	0	0	0	0	0	0	0	0	4692	2401	0	0	7362	7362	71	11	0	285

(P) - Part Mouza i.e., Mouza appears in more than one Gram Panchayat

MURSHIDABAD DISTRICT

SHEEP / GOAT / HORSE AND PONNY / PIG / DOG / FOWL / DUCK

NAME OF THE MOUZA (J.L. No.)	Total Sheep	Total Bengal Breed Goat	Total Other Breed Goat	Total Goat	Total Horse and Ponny	Total Pig	Total Dog	Hen (Female 5 month & above)		Improved Chicken for Meat (Broiler)	Fowl (Cock, Hen & Chicken)			Duck (Female 6 month & above)		Drake, Duck & Duckling			Turkey	Quail	Other Poultry Birds	Total Poultry Bird
								Deshi	Improved		Deshi	Improved	Total	Deshi	Improved	Deshi	Improved	Total				
	23	24	25	26	27	28	29	30	31	32	33	34	35	36	37	38	39	40	41	42	43	44
BURWAN BLOCK : KANDI SUBDIVISION																						
BIPRASIDDHAR GRAM PANCHAYAT																						
AKURDI (052)	0	444	0	444	0	0	28	240	0	0	606	0	606	500	0	672	10	682	0	0	0	1288
BAUGRAM (046)	0	1039	0	1039	0	0	25	544	0	0	1079	0	1079	94	0	426	0	426	0	0	0	1505
BELGAON (020)	0	518	0	518	0	62	22	325	0	0	745	0	745	205	105	634	145	779	0	0	0	1524
BIPRASIDDHAR (024)	0	644	0	644	0	0	24	210	0	0	557	0	557	180	30	490	45	535	0	0	0	1092
DEBAGRAM (018)	0	240	199	439	0	0	40	410	0	0	996	0	996	290	190	841	260	1101	0	0	0	2097
DURAJAY PALSA (047)	0	204	0	204	0	0	23	0	0	0	0	0	0	360	60	590	90	680	0	0	0	680
EKPAHARIA (051)	0	1244	0	1244	0	0	24	610	0	0	1126	0	1126	210	0	630	29	659	0	0	0	1785
FUL SIKHAR (023)	13	733	0	733	0	0	25	252	0	0	643	0	643	380	90	1090	120	1210	0	0	0	1853
GHOSH PALSA (048)	0	283	0	283	0	0	30	0	0	0	0	0	0	210	0	374	12	386	0	0	0	386
KANTUR (043)	21	389	0	389	0	0	38	190	0	0	555	0	555	157	0	397	15	412	0	0	0	967
KAPSAKISMAT (019)	11	258	254	512	0	0	30	421	0	0	999	0	999	110	100	730	135	865	0	0	0	1864
KARBELIA (045)	0	436	0	436	0	49	26	181	0	0	594	0	594	110	0	340	0	340	0	0	0	934
MAHULA (021)	0	526	0	526	0	0	23	320	0	0	725	0	725	80	40	310	60	370	0	0	0	1095
MISRA TALWAN (022)	36	376	0	376	0	61	23	311	0	0	676	0	676	139	0	351	15	366	0	0	0	1042
SAMATARI (050)	0	228	0	228	0	0	19	250	0	0	654	0	654	91	99	241	133	374	0	0	0	1028
SRINATTI (053)	0	793	0	793	0	0	21	837	0	0	1433	0	1433	500	0	800	60	860	0	0	0	2293
SRINARAYANPUR (044)	0	213	0	213	0	0	33	142	0	0	469	0	469	609	0	919	10	929	0	0	0	1398
SUNYA BATI (049)	0	362	0	362	0	64	24	261	0	0	657	0	657	433	90	739	125	864	0	0	0	1521
BIPRASIDDHAR G.P. TOTAL :	81	8922	453	9375	0	236	470	5584	0	0	12514	0	12514	4578	804	10574	1264	11838	0	0	0	24352
BURWAN-I GRAM PANCHAYAT																						
BABARPUR (073)	26	351	0	351	0	0	48	1319	0	0	5775	0	5775	1600	0	2335	0	2335	0	0	0	8110
BANSBERE (076)	39	265	0	265	0	0	10	92	0	0	196	0	196	121	0	543	0	543	0	0	0	739
BARWAN (056)	23	249	0	249	0	127	65	1700	0	0	4410	0	4410	2107	0	2918	0	2918	0	0	0	7328
GOPAL NAGAR (072)	18	331	0	331	0	0	19	504	0	0	885	0	885	132	0	579	0	579	0	0	0	1464
GOPIPUR (040)	101	868	0	868	0	0	32	726	0	0	1986	0	1986	668	0	1515	0	1515	0	0	0	3501
HAPINA (077)	46	347	0	347	0	0	17	81	0	0	248	0	248	176	0	603	0	603	0	0	0	851
JUGASWARA (079)	46	589	0	589	0	0	41	413	0	0	735	0	735	385	0	846	0	846	0	0	0	1581
KONCH BANDHA (075)	39	310	0	310	0	0	28	210	0	0	776	0	776	196	0	628	0	628	0	0	0	1404
RAHARA MASADDA (071)	21	800	0	800	0	0	29	1042	0	0	1830	0	1830	581	0	991	0	991	0	0	0	2821
SALPA (054)	48	304	0	304	0	0	19	9	0	0	116	0	116	241	0	711	0	711	0	0	0	827
BURWAN-I G.P. TOTAL :	407	4414	0	4414	0	127	300	6096	0	0	16957	0	16957	6127	0	11669	0	11669	0	0	0	28626
BURWAN-II GRAM PANCHAYAT																						
BOLPARA (118)	0	47	0	47	0	0	28	447	0	0	698	0	698	275	0	556	0	556	0	0	0	1254
DHANGHARA (116)	0	165	0	165	0	0	7	0	0	0	100	0	100	857	0	1479	0	1479	0	0	0	1579

(P) - Part Mouza i.e., Mouza appears in more than one Gram Panchayat

MURSHIDABAD DISTRICT

SHEEP / GOAT / HORSE AND PONNY / PIG / DOG / FOWL / DUCK

NAME OF THE MOUZA (L.L. No.)	Total Sheep	Total Bengal Breed Goat	Total Other Breed Goat	Total Goat	Total Horse and Ponny	Total Pig	Total Dog	Hen (Female 5 month & above) Desi	Hen (Female 5 month & above) Improved	Improved Chicken for Meat (Broiler)	Fowl (Cock, Hen & Chicken) Desi	Fowl (Cock, Hen & Chicken) Improved	Fowl (Cock, Hen & Chicken) Total	Duck (Female 6 month & above) Desi	Duck (Female 6 month & above) Improved	Drake, Duck & Duckling Desi	Drake, Duck & Duckling Improved	Drake, Duck & Duckling Total	Turkey	Quail	Other Poultry Birds	Total Poultry Bird
	23	24	25	26	27	28	29	30	31	32	33	34	35	36	37	38	39	40	41	42	43	44
BURWAN BLOCK : KANDI SUBDIVISION																						
BURWAN-II GRAM PANCHAYAT																						
FATEPUR (131)	0	250	0	250	0	0	28	1151	0	0	1952	0	1952	681	0	1314	0	1314	0	0	0	3266
GOURI NAGAR (117)	0	65	0	65	0	0	7	0	0	0	180	0	180	720	0	1240	0	1240	0	0	0	1340
GRAM SALKIA (121)	0	380	0	380	0	0	17	1007	0	0	1791	0	1791	312	0	673	0	673	0	0	0	3464
LALITAPUR (074)	0	0	0	0	0	0	0	0	0	0	0	0	0	0	0	0	0	0	0	0	0	0
MIRZAPUR (115)	0	85	0	85	0	0	12	352	0	0	720	0	720	752	0	1560	0	1560	0	0	0	2280
NIMA BAHADURPUR (130)	0	465	0	465	0	0	35	2608	0	0	4188	0	4188	1568	0	3279	0	3279	0	0	0	7467
PACHHPARA (132)	0	52	0	52	0	93	12	36	0	0	172	0	172	40	0	185	0	185	0	0	0	337
PARSALIKA (119)	0	109	0	109	0	0	9	47	0	0	172	0	172	942	0	1466	0	1466	0	0	0	1638
RAMESWARPUR (120)	0	105	0	105	0	0	11	71	0	0	207	0	207	623	0	1246	0	1246	0	0	0	1453
BURWAN-II G.P. TOTAL :	0	1723	0	1723	0	93	158	5719	0	0	10180	0	10180	6670	0	12998	0	12998	0	0	0	23898
KALYANPUR-I GRAM PANCHAYAT																						
DASPARA (005)	12	83	0	83	0	0	7	57	12	8	214	33	247	94	0	143	8	151	0	0	0	308
KALIKAPUR (002)	0	32	0	32	0	0	11	87	0	13	213	20	233	87	0	128	0	128	0	0	0	361
KALYANPUR (008)	9	277	0	277	0	14	15	193	0	0	450	0	450	324	0	440	0	440	0	0	0	890
KAPSA (018)	30	364	0	364	0	24	24	132	0	0	502	1	503	495	0	642	38	680	0	0	0	1183
KUNIA (004)	0	576	0	576	0	0	48	939	20	40	1809	125	1934	772	0	1363	0	1363	0	0	0	3297
SIDDHESWARI (006)	0	240	0	240	0	0	19	87	0	7	209	12	221	269	0	342	0	342	0	0	0	563
SITALGRAM (003)	6	210	0	210	0	0	29	151	4	25	360	43	403	469	0	618	30	648	0	0	0	1051
KALYANPUR-I G.P. TOTAL :	57	1782	0	1782	0	38	153	1646	36	93	3757	234	3991	2510	0	3676	76	3752	0	0	0	7743
KALYANPUR-II GRAM PANCHAYAT																						
BADDA (013)	0	696	0	696	0	0	25	290	0	0	360	0	360	454	0	567	0	567	0	0	0	927
BICHHUR (014)	0	331	0	331	0	0	25	0	0	0	0	0	0	315	0	480	0	480	0	0	0	480
JHIKARHATI (001)	0	1775	0	1775	0	0	155	2082	0	0	2751	0	2751	794	0	2132	0	2132	0	0	0	4083
KUNDAL (012)	0	999	0	999	0	143	26	1032	0	0	2055	0	2055	306	0	2369	0	2369	0	0	0	4424
MALLIKPUR (015)	0	138	0	138	0	0	30	0	0	0	0	0	0	120	0	201	0	201	0	0	0	201
PARMALANDRATI (011)	0	170	0	170	0	0	15	180	0	0	227	0	227	108	0	137	0	137	0	0	0	364
KALYANPUR-II G.P. TOTAL :	0	4109	0	4109	0	143	276	3584	0	0	5393	0	5393	2897	0	5886	0	5886	0	0	0	11279
KHARJUNA GRAM PANCHAYAT																						
BADUA (065)	0	643	51	694	0	0	28	2060	26	0	4130	49	4179	1720	0	3586	0	3586	0	0	0	7765
BHABANI NAGAR (030)	0	220	63	283	0	0	24	2481	0	0	3091	9	3100	343	0	694	0	694	0	0	0	3794
FARIDPUR (064)	0	105	51	156	0	0	12	239	0	0	591	0	591	163	0	296	0	296	0	0	0	887
HARIRATI (032)	6	263	24	287	0	0	12	406	0	5	1072	15	1087	243	0	557	0	557	0	0	0	1644
KAPAS DANGA (063)	0	158	28	186	0	0	15	197	4	10	529	28	557	211	0	434	0	434	0	0	0	991
KHARJUNA (029)	95	407	76	483	0	0	30	2024	30	0	3327	30	3357	1405	0	2753	0	2753	0	0	0	6110

(P) - Part Mouza i.e., Mouza appears in more than one Gram Panchayat

MURSHIDABAD DISTRICT

SHEEP / GOAT / HORSE AND PONNY / PIG / DOG / FOWL / DUCK

NAME OF THE MOUZA (J.L. No.)	Total Sheep	Total Bengal Breed Goat	Total Other Breed Goat	Total Goat	Total Horse and Ponny	Total Pig	Total Dog	Hen (Female 5 month & above)		Improved Chicken for Meat (Broiler)	Fowl (Cock, Hen & Chicken)			Duck (Female 6 month & above)		Drake, Duck & Duckling			Turkey	Quail	Other Poultry Birds	Total Poultry Bird
								Deshi	Improved		Deshi	Improved	Total	Deshi	Improved	Deshi	Improved	Total				
	23	24	25	26	27	28	29	30	31	32	33	34	35	36	37	38	39	40	41	42	43	44
BURWAN BLOCK : KANDI SUBDIVISION																						
KHARJUNA GRAM PANCHAYAT																						
LAKSHMI NARAYAN PUR (031)	0	64	0	64	0	0	4	65	0	0	201	0	201	41	0	87	0	87	0	0	0	200
MOHAI KANDRA (062)	0	377	81	458	0	0	14	1629	40	0	2945	80	3025	1494	0	2888	5	2893	0	0	0	5918
MUDDA (033)	0	190	0	190	0	0	32	257	0	0	598	0	598	187	0	435	0	435	0	0	0	1033
NOKHARA (035)	6	90	6	96	0	0	10	143	5	0	383	10	393	104	0	201	0	201	0	0	0	594
NUTHANPUR (034)	0	97	0	97	0	0	16	129	0	0	270	0	270	72	0	143	0	143	0	0	0	413
KHARJUNA G.P. TOTAL :	107	2614	380	2994	0	0	197	9630	105	15	17137	221	17358	5983	0	12074	5	12079	0	0	0	29437
KULI GRAM PANCHAYAT																						
CHAWKI (060)	0	530	0	530	0	0	40	360	0	0	685	0	685	180	0	410	0	410	0	0	0	1095
EKAMBA (058)	0	450	0	450	0	0	30	510	0	0	585	0	585	250	0	550	0	550	0	0	0	1135
GOLAHAT (068)	0	900	0	900	0	0	30	240	0	0	490	0	490	340	0	890	0	890	0	0	0	1380
KALLA (P) (069)	0	740	0	740	0	0	35	420	0	0	1115	0	1115	190	0	910	0	910	0	0	0	2025
KATNA (059)	0	690	0	690	0	0	35	455	0	0	1050	0	1050	150	0	778	0	778	0	0	0	1828
KULI (036)	31	920	0	920	0	0	30	490	0	0	785	0	785	200	0	660	0	660	0	0	0	1445
KUMRAI (066)	0	460	0	460	0	0	35	400	0	0	1035	0	1035	210	0	570	0	570	0	0	0	1605
NABADURGA (067)	0	900	0	900	0	0	40	450	0	0	1200	0	1200	190	0	920	0	920	0	0	0	2120
NABAGRAM (061)	26	1060	0	1060	0	0	35	480	0	0	970	0	970	200	0	470	0	470	0	0	0	1440
RAHIGRAM (039)	18	920	0	920	0	0	40	350	0	0	985	0	985	210	0	492	0	492	0	0	0	1477
RAMRAMPUR (037)	0	640	0	640	0	0	30	420	0	0	865	0	865	220	0	460	0	460	0	0	0	1325
SIMULIA (057)	0	920	0	920	0	0	35	445	0	0	1000	0	1000	200	0	410	0	410	0	0	0	1410
SINGAIDA (070)	17	275	0	275	0	0	30	250	0	0	510	0	510	100	0	250	0	250	0	0	0	760
KULI G.P. TOTAL :	92	9565	0	9565	0	0	445	5270	0	0	11275	0	11275	2640	0	7770	0	7770	0	0	0	19045
KURMHARIN GRAM PANCHAYAT																						
BHASTOR (099)	0	0	218	218	0	0	0	198	0	0	592	0	592	260	0	884	0	884	0	0	0	1476
CHAITPUR (140)	0	250	0	250	0	0	21	1020	0	0	1333	0	1333	0	0	65	0	65	0	0	0	1398
CHAK PALASI (107)	0	0	0	0	0	0	0	115	0	0	135	0	135	0	0	0	0	0	0	0	0	135
GAFULIA (137)	89	130	0	130	0	0	12	491	0	0	936	0	936	119	0	130	0	130	0	0	0	1066
HASTINAPUR (138)	0	39	0	39	0	0	17	260	0	0	260	0	260	0	0	193	0	193	0	0	0	453
KOGRAM (109)	0	337	65	402	0	0	21	4	5	0	4	9	13	698	1	1336	10	1346	0	0	0	1359
KUNHARIN (106)	16	119	0	119	0	0	19	350	0	0	350	0	350	97	0	117	0	117	0	0	0	467
MANDRA (103)	0	65	0	65	0	0	19	88	0	0	92	26	118	128	0	166	0	166	0	0	0	284
MANSARA (104)	0	432	0	432	0	0	9	1672	202	0	2333	281	2614	0	0	26	27	53	0	0	0	2667
MARGRAM (105)	0	0	0	0	0	0	0	720	0	0	720	0	720	46	0	86	0	86	0	0	0	806
RAJHAT SHULI (136)	0	5	0	5	0	0	19	640	0	0	640	0	640	0	0	327	0	327	0	0	0	967
RAJYADHARPUR (135)	17	0	0	0	0	32	9	240	0	0	240	0	240	80	0	302	0	302	0	0	0	542

(P) - Part Mouza i.e., Mouza appears in more than one Gram Panchayat

MURSHIDABAD DISTRICT

SHEEP / GOAT / HORSE AND PONNY / PIG / DOG / FOWL / DUCK

NAME OF THE MOUZA (J.L. No.)	Total Sheep	Total Bengal Breed Goat	Total Other Breed Goat	Total Goat	Total Horse and Ponny	Total Pig	Total Dog	Hen (Female 5 month & above)		Improved Chicken for Meat (Broiler)	Fowl (Cock, Hen & Chicken)			Duck (Female 6 month & above)		Drake, Duck & Duckling			Turkey	Quail	Other Poultry Birds	Total Poultry Bird
								Deshi	Improved		Deshi	Improved	Total	Deshi	Improved	Deshi	Improved	Total				
	23	24	25	26	27	28	29	30	31	32	33	34	35	36	37	38	39	40	41	42	43	44
BURWAN BLOCK : KANDI SUBDIVISION																						
KHUSHMARIN GRAM PANCHAYAT																						
SRIRAMPUR (108)	7	195	11	206	0	0	5	0	57	0	474	85	559	0	0	517	0	517	0	0	0	1076
KHUSHMARIN G.P. TOTAL :	129	1572	294	1866	0	32	151	5798	264	0	8109	401	8510	1428	1	4149	37	4186	0	0	0	12696
PANCHTHUPI GRAM PANCHAYAT																						
ACHHOAN (145)	0	345	0	345	0	56	51	879	0	0	1156	0	1156	700	0	944	0	944	0	0	0	2100
BELGRAM (142)	0	159	0	159	0	0	56	723	0	0	972	0	972	766	0	985	0	985	0	0	0	1957
JAHARDANPUR (147)	0	173	0	173	0	0	23	512	0	0	737	0	737	741	0	873	0	873	0	0	0	1610
MUNGADHI (148)	0	254	0	254	0	0	35	734	0	0	1004	0	1004	562	0	740	0	740	0	0	0	1744
PANCH THUPI (149)	85	774	0	774	0	0	99	1301	0	0	1667	0	1667	1023	0	1380	0	1380	0	0	0	3047
PHUPRA (143)	3	173	2	175	0	0	40	446	0	0	641	0	641	358	0	560	0	560	0	0	0	1201
PULIA (150)	0	203	0	203	0	0	24	635	0	0	873	0	873	445	0	582	0	582	0	0	0	1455
SHIBRAMBATI (146)	27	277	0	277	0	0	50	590	0	0	832	0	832	859	0	1040	0	1040	0	0	0	1872
TOGRA (144)	6	142	2	144	0	0	22	407	0	0	618	0	618	508	0	706	0	706	0	0	0	1324
PANCHTHUPI G.P. TOTAL :	121	2500	4	2504	0	56	400	6227	0	0	8500	0	8500	5962	0	7810	0	7810	0	0	0	16310
SABALDAHA GRAM PANCHAYAT																						
AMRITA MUNI (026)	14	100	0	100	0	0	8	0	0	0	0	0	0	197	0	384	0	384	0	0	0	384
ANDI (016)	8	361	0	361	0	0	19	219	0	0	994	0	994	40	0	153	0	153	0	0	0	1147
BAHARA (007)	68	459	0	459	0	0	115	31	0	0	571	0	571	20	0	125	0	125	0	0	0	696
BARUTIA (027)	4	264	0	264	0	0	30	83	0	0	578	0	578	64	0	131	0	131	0	0	0	709
HALDI (028)	21	279	0	279	0	0	109	0	0	0	671	0	671	254	0	505	0	505	0	0	0	1176
KAMAR MUNI (025)	23	122	0	122	0	0	12	160	0	0	694	0	694	295	0	506	0	506	0	0	0	1200
KOMADDA (038)	0	239	0	239	0	0	15	214	0	0	1017	0	1017	33	0	83	0	83	0	0	0	1100
KURULIA (041)	118	929	0	929	0	0	119	1547	0	0	1601	0	1601	2122	0	3246	0	3246	0	0	0	4847
MAHESHGRAM (017)	425	1154	0	1154	0	0	28	942	0	0	1830	0	1830	259	0	494	0	494	0	0	0	2324
RUSHNA (055)	20	944	0	944	0	0	139	1836	0	0	1935	0	1935	713	0	1108	0	1108	0	0	0	3043
SABALDAHA (042)	160	494	0	494	0	0	22	91	0	0	932	0	932	736	0	1181	0	1181	0	0	0	2113
SABALDAHA G.P. TOTAL :	861	5345	0	5345	0	0	616	5123	0	0	10823	0	10823	4733	0	7916	0	7916	0	0	0	18739
SABALPUR GRAM PANCHAYAT																						
BALLABHPUR (128)	30	103	0	103	0	0	36	75	0	0	137	0	137	95	0	170	0	170	0	0	0	307
BICHKANDI (125)	6	359	0	359	0	0	36	660	0	0	1312	0	1312	292	0	624	0	624	0	0	0	1936
EKGHARIA (122)	33	301	0	301	0	0	33	379	0	0	676	0	676	400	0	595	0	595	0	0	0	1271
KALLA (P) (069)	13	202	0	202	0	0	33	90	0	0	382	0	382	250	0	316	0	316	0	0	0	698
NANDI BANESWAR (126)	11	234	0	234	0	30	30	306	0	0	580	0	580	265	0	483	0	483	0	0	0	1063
OJHARA (124)	0	125	0	125	0	0	24	100	0	0	186	0	186	97	0	189	0	189	0	0	0	375
SABALPUR (127)	18	184	0	184	0	0	35	97	0	0	214	0	214	340	0	655	0	655	0	0	0	869

(P) - Part Mouza i.e., Mouza appears in more than one Gram Panchayat

MURSHIDABAD DISTRICT

SHEEP / GOAT / HORSE AND PONNY / PIG / DOG / FOWL / DUCK

NAME OF THE MOUZA (J.L. No.)	Total Sheep	Total Bengal Breed Goat	Total Other Breed Goat	Total Goat	Total Horse and Ponny	Total Pig	Total Dog	Hen (Female 5 month & above)		Improved Chicken for Meat (Broiler)	Fowl (Cock, Hen & Chicken)			Duck (Female 6 month & above)		Drake, Duck & Duckling			Turkey	Quail	Other Poultry Birds	Total Poultry Bird
								Deshi	Improved		Deshi	Improved	Total	Deshi	Improved	Deshi	Improved	Total				
	23	24	25	26	27	28	29	30	31	32	33	34	35	36	37	38	39	40	41	42	43	44
BURWAN BLOCK : KANDI SUBDIVISION																						
SABALPUR GRAM PANCHAYAT																						
SATITARA (129)	42	270	0	270	0	31	36	230	0	0	425	0	425	345	0	513	0	513	0	0	0	938
SHRIHATTA (123)	16	423	0	423	0	46	37	260	0	0	662	0	662	420	0	650	0	650	0	0	0	1312
SABALPUR G.P. TOTAL :	169	2201	0	2201	0	107	300	2197	0	0	4574	0	4574	2504	0	4195	0	4195	0	0	0	8709
SAHORA GRAM PANCHAYAT																						
ANDULIA (133)	35	135	0	135	0	0	24	110	0	0	220	0	220	72	0	174	0	174	0	0	0	394
BHAGULIA (096)	81	153	0	153	0	0	29	617	0	0	874	0	874	181	0	470	0	470	0	0	0	1344
DEWAR (098)	44	160	0	160	0	0	23	75	0	0	201	0	201	95	0	320	0	320	0	0	0	521
GHASIARA (094)	78	46	0	46	0	0	48	290	0	0	597	0	597	65	0	180	0	180	0	0	0	777
JAGANNATHPUR (093)	150	147	0	147	0	0	44	120	0	0	314	0	314	120	0	340	0	340	0	0	0	654
JHILERA (101)	83	153	0	153	0	0	29	617	0	0	879	0	879	181	0	470	0	470	0	0	0	1349
KAKRA (111)	28	43	0	43	0	0	24	135	0	0	273	0	273	120	0	330	0	330	0	0	0	603
KALIDASPUR (090)	27	99	0	99	0	0	32	130	0	0	278	0	278	250	0	650	0	650	0	0	0	928
KAYALI PARA (080)	136	167	0	167	0	0	65	375	0	0	635	0	635	250	0	700	0	700	0	0	0	1335
KURCHA (082)	135	155	0	155	0	0	51	691	0	0	1034	0	1034	335	0	891	0	891	0	0	0	1925
MAHIRAKANDI (113)	55	46	0	46	0	117	56	330	0	0	660	0	660	220	0	640	0	640	0	0	0	1300
MAJIARA (089)	183	450	0	450	0	0	65	440	0	0	782	0	782	139	0	508	0	508	0	0	0	1290
MODDA (134)	293	302	0	302	0	0	52	849	0	0	1184	0	1184	271	0	740	0	740	0	0	0	1924
PAIKPARA (084)	28	190	0	190	0	0	52	200	0	0	418	0	418	200	0	540	0	540	0	0	0	958
PANPARA (086)	27	42	0	42	0	0	28	90	0	0	246	0	246	60	0	170	0	170	0	0	0	416
PANUTI (097)	185	302	0	302	0	0	25	169	0	0	374	0	374	300	0	1000	0	1000	0	0	0	1374
PASHUPATIRATI (114)	77	465	0	465	0	0	58	374	0	0	689	0	689	275	0	950	0	950	0	0	0	1639
PETARI (110)	86	193	0	193	0	0	19	182	0	0	404	0	404	105	0	400	0	400	0	0	0	804
RABISURJYARATI (078)	33	55	0	55	0	0	29	110	0	0	232	0	232	125	0	325	0	325	0	0	0	557
RANIPUR (088)	67	137	0	137	0	0	30	240	0	0	469	0	469	300	0	775	0	775	0	0	0	1244
RAYHAT (087)	94	474	0	474	0	97	68	475	0	0	795	0	795	237	0	884	0	884	0	0	0	1679
SADPUR (085)	91	153	0	153	0	0	28	527	0	0	673	0	673	72	0	174	0	174	0	0	0	847
SAHEB NAGAR (112)	86	145	0	145	0	0	16	119	0	0	272	0	272	95	0	300	0	300	0	0	0	572
SAHORA (091)	96	540	0	540	0	0	48	690	0	0	1034	0	1034	288	0	696	0	696	0	0	0	1730
SAINJULI (083)	38	45	0	45	0	0	47	150	0	0	382	0	382	150	0	400	0	400	0	0	0	782
SEMAI (102)	60	300	0	300	0	0	28	172	0	0	361	0	361	120	0	460	0	460	0	0	0	821
SIKURIA (092)	136	34	0	34	0	0	52	235	0	0	542	0	542	150	0	400	0	400	0	0	0	942
TALBONA (100)	81	171	0	171	0	0	22	132	0	0	309	0	309	120	0	442	0	442	0	0	0	751
TITA (095)	62	44	0	44	0	132	58	375	0	0	730	0	730	400	0	1000	0	1000	0	0	0	1730
SAHORA G.P. TOTAL :	2487	5346	0	5346	0	346	1150	9019	0	0	15861	0	15861	5296	0	15329	0	15329	0	0	0	31190

(P) - Part Mouza i.e., Mouza appears in more than one Gram Panchayat

MURSHIDABAD DISTRICT

SHEEP / GOAT / HORSE AND PONNY / PIG / DOG / FOWL / DUCK

NAME OF THE MOUZA (J.L. No.)	Total Sheep	Total Bengal Breed Goat	Total Other Breed Goat	Total Goat	Total Horse and Ponny	Total Pig	Total Dog	Hen (Female 5 month & above)		Improved Chicken for Meat (Broiler)	Fowl (Cock, Hen & Chicken)			Duck (Female 6 month & above)		Drake, Duck & Duckling			Turkey	Quail	Other Poultry Birds	Total Poultry Bird
								Deshi	Improved		Deshi	Improved	Total	Deshi	Improved	Deshi	Improved	Total				
	23	24	25	26	27	28	29	30	31	32	33	34	35	36	37	38	39	40	41	42	43	44
BURWAN BLOCK : KANDI SUBDIVISION																						
SUNDARPUR GRAM PANCHAYAT																						
BAIDYANATHPUR (154)	560	180	0	180	0	0	3	1000	0	0	1700	0	1700	300	0	2000	0	2000	0	0	0	3700
BENARISANDA NABAGRAM (152)	260	340	0	340	0	0	7	200	0	0	400	0	400	400	0	750	0	750	0	0	0	1150
BURWAN (139)	505	1500	0	1500	0	110	30	600	0	0	1200	0	1200	1000	0	2000	0	2000	0	0	0	3200
HATISALA (141)	380	1250	0	1250	0	0	15	700	0	0	1500	0	1500	500	0	900	0	900	0	0	0	2400
JAGIANI (157)	520	1500	0	1500	0	0	40	500	0	0	1250	0	1250	1300	0	2200	0	2200	0	0	0	3450
MAJLISHPUR (159)	1230	2850	0	2850	0	370	12	3000	0	0	6000	0	6000	3500	0	5500	0	5500	0	0	0	11500
MALIANDI (151)	460	660	0	660	0	132	4	200	0	0	340	0	340	800	0	1250	0	1250	0	0	0	1590
MAMUDPUR (160)	285	330	0	330	0	0	5	300	0	0	560	0	560	500	0	850	0	850	0	0	0	1410
SONA BIARAI (155)	456	2650	0	2650	0	0	8	400	0	0	680	0	680	1500	0	2500	0	2500	0	0	0	3180
SUNDARPUR (153)	760	2850	0	2850	0	250	56	4000	0	0	10000	0	10000	5000	0	6400	0	6400	0	0	0	16400
TARAPUR (156)	375	800	0	800	0	0	8	500	0	0	900	0	900	600	0	950	0	950	0	0	0	1850
SUNDARPUR G.P. TOTAL :	5791	14910	0	14910	0	862	188	11400	0	0	24530	0	24530	15400	0	25300	0	25300	0	0	0	49830

MURSHIDABAD DISTRICT

FODDER AREA / AGRICULTURAL IMPLEMENTS / FISHERY / LIVESTOCK & FISHERY INFRASTRUCTURE

NAME OF THE MOUZA (L.L. No.)	Area under Fodder Crops (In Cottah)			Animal Operated Implements			Leveller	Chaff Cutter	Fishery Household Persons	Engaged in Actual Operation of Fishing				Marketing of Fish		Veterinary Hospital /Health Centre	Artificial Insemination Centre	Veterinary Medicine Shop	Live stock Development Extension Worker	Chilling Plant/ Bulk Milk Cooler	Co-op. Dairy/ Milk Collection Centre	Availability of Fodder Land	Cattle/ Poultry Feed Shop	Fish Seed/ Feed Unit
										Full Time		Part Time												
	Kharif	Rabi	Total	Wooden Plough	Steel Plough	Animal Cart				Male	Female	Male	Female	Male	Female									
	45	46	47	48	49	50	51	52	53	54	55	56	57	58	59	60	61	62	63	64	65	66	67	68
BURWAN BLOCK : KANDI SUBDIVISION																								
BIPRASHKHAR GRAM PANCHAYAT																								
AKNDI (052)	30	10	40	63	60	46	67	105	0	0	0	0	0	0	0	>5KM	>5KM	>5KM	>5KM	>5KM	>5KM	>5KM	>5KM	>5KM
BAUGRAM (046)	15	20	35	82	174	95	201	392	0	0	0	0	0	0	0	<=5KM	>5KM	>5KM	<=5KM	>5KM	>5KM	>5KM	>5KM	>5KM
BELGAON (020)	20	15	35	127	52	79	168	202	0	0	0	0	0	0	0	>5KM	>5KM	>5KM	>5KM	>5KM	>5KM	>5KM	>5KM	>5KM
BIPRASHKHAR (024)	15	15	30	58	51	31	58	198	0	0	0	0	0	0	0	<=5KM	>5KM	>5KM	YES	>5KM	>5KM	>5KM	>5KM	>5KM
DEBAGRAM (018)	40	10	50	67	47	47	123	201	0	0	0	0	0	0	0	>5KM	>5KM	>5KM	>5KM	>5KM	>5KM	>5KM	>5KM	>5KM
DURAJAY PALSA (047)	10	10	20	35	29	29	45	52	0	0	0	0	0	0	0	>5KM	>5KM	>5KM	>5KM	>5KM	>5KM	>5KM	>5KM	>5KM
EKPAHARIA (051)	25	20	45	202	210	105	217	212	0	0	0	0	0	0	0	>5KM	>5KM	>5KM	>5KM	>5KM	>5KM	>5KM	>5KM	>5KM
FUL SIKHAR (023)	10	10	20	170	190	106	160	272	0	0	0	0	0	0	0	<=5KM	>5KM	>5KM	<=5KM	>5KM	>5KM	>5KM	>5KM	>5KM
GHOSH PALSA (048)	20	20	40	58	52	30	54	77	0	0	0	0	0	0	0	>5KM	>5KM	>5KM	>5KM	>5KM	>5KM	>5KM	>5KM	>5KM
KANTUR (043)	15	15	30	82	75	51	82	135	0	0	0	0	0	0	0	<=5KM	YES	>5KM	<=5KM	>5KM	>5KM	>5KM	>5KM	>5KM
KAPSAKISMAT (019)	29	10	39	119	81	81	104	398	0	0	0	0	0	0	0	>5KM	>5KM	>5KM	>5KM	>5KM	>5KM	>5KM	>5KM	>5KM
KARBELIA (045)	20	15	35	64	57	22	56	138	0	0	0	0	0	0	0	<=5KM	>5KM	>5KM	<=5KM	>5KM	>5KM	>5KM	>5KM	>5KM
MAHULA (021)	15	17	32	33	61	32	47	82	0	0	0	0	0	0	0	>5KM	>5KM	>5KM	>5KM	>5KM	>5KM	>5KM	>5KM	>5KM
MISRA TALWAN (022)	21	40	61	115	201	64	102	185	0	0	0	0	0	0	0	<=5KM	>5KM	>5KM	<=5KM	>5KM	>5KM	>5KM	>5KM	>5KM
SAMATARI (050)	25	20	45	61	55	27	55	92	0	0	0	0	0	0	0	>5KM	>5KM	>5KM	>5KM	>5KM	>5KM	>5KM	>5KM	>5KM
SRIHATTI (053)	25	20	45	181	172	127	176	515	0	0	0	0	0	0	0	>5KM	>5KM	>5KM	>5KM	>5KM	>5KM	>5KM	>5KM	>5KM
SRINARAYANPUR (044)	19	21	40	47	42	17	63	48	0	0	0	0	0	0	0	<=5KM	>5KM	>5KM	<=5KM	>5KM	>5KM	>5KM	>5KM	>5KM
SURYA BATI (049)	15	15	30	126	120	64	131	168	0	0	0	0	0	0	0	>5KM	>5KM	>5KM	>5KM	>5KM	>5KM	>5KM	>5KM	>5KM
BIPRASHKHAR G.P. TOTAL :	369	303	672	1690	1729	1053	1909	3472	0	0	0	0	0	0	0									
BURWAN-I GRAM PANCHAYAT																								
BABARPUR (073)	10	9	19	146	154	26	142	285	0	0	0	0	0	0	0	<=5KM	<=5KM	<=5KM	YES	>5KM	<=5KM	>5KM	>5KM	<=5KM
BANSBERE (076)	10	10	20	11	10	1	11	26	0	0	0	0	0	0	0	<=5KM	>5KM	>5KM	<=5KM	>5KM	>5KM	>5KM	>5KM	<=5KM
BARWAN (056)	30	15	45	37	36	46	36	942	0	0	0	0	0	0	0	<=5KM	<=5KM	YES	<=5KM	>5KM	<=5KM	>5KM	>5KM	YES
GOPAL NAGAR (072)	7	6	13	12	11	4	11	42	0	0	0	0	0	0	0	>5KM	<=5KM	>5KM	<=5KM	>5KM	<=5KM	>5KM	>5KM	>5KM
GOPIPUR (040)	24	18	42	112	117	33	112	284	0	0	0	0	0	0	0	<=5KM	<=5KM	<=5KM	<=5KM	>5KM	<=5KM	>5KM	>5KM	<=5KM
HAPINA (077)	15	10	25	15	14	6	15	81	0	0	0	0	0	0	0	<=5KM	>5KM	<=5KM	<=5KM	>5KM	>5KM	>5KM	>5KM	<=5KM
JUGASWARA (079)	10	10	20	42	38	10	41	203	0	0	0	0	0	0	0	<=5KM	>5KM	<=5KM	<=5KM	>5KM	>5KM	>5KM	>5KM	<=5KM
KONCH BANDHA (075)	15	10	25	20	21	3	19	62	0	0	0	0	0	0	0	<=5KM	>5KM	>5KM	<=5KM	>5KM	>5KM	>5KM	>5KM	<=5KM
RANIARA MASADDA (071)	15	10	25	122	121	5	121	88	0	0	0	0	0	0	0	>5KM	YES	>5KM	<=5KM	>5KM	YES	>5KM	>5KM	>5KM
SALPA (054)	25	17	42	94	94	2	94	72	0	0	0	0	0	0	0	<=5KM	>5KM	<=5KM	<=5KM	>5KM	>5KM	>5KM	>5KM	<=5KM
BURWAN-I G.P. TOTAL :	161	115	276	611	616	136	682	2085	0	0	0	0	0	0	0									
BURWAN-II GRAM PANCHAYAT																								
BOLPARA (118)	10	0	10	15	17	12	17	140	0	0	0	0	0	0	0	>5KM	<=5KM	<=5KM	YES	>5KM	<=5KM	>5KM	>5KM	>5KM

(P) - Part Mouza i.e., Mouza appears in more than one Gram Panchayat; YES - Located in the Mouza; <=5KM - Located at a distance upto 5 KM; >5KM - Located at a distance more than 5 KM

MURSHIDABAD DISTRICT

NAME OF THE MOUZA (J.L. No.)	FODDER AREA: Area under Fodder Crops (In Cattah)			AGRICULTURAL IMPLEMENTS / FISHERY / LIVESTOCK & FISHERY INFRASTRUCTURE: Animal Operated Implements						Engaged in Actual Operation of Fishing				Marketing of Fish											
										Full Time		Part Time													
	Kharif	Rabi	Total	Wooden Plough	Steel Plough	Animal Cart	Leveller	Chaff Cutter	Fishery Household Persons	Male	Female	Male	Female	Male	Female	Veterinary Hospital /Health Centre	Artificial Insemination Centre	Veterinary Medicine Shop	Live stock Development Worker	Chilling Plant/ Bulk Milk Cooler	Dairy/ Milk Collection Centre	Availability of Fodder Land	Cattle/ Poultry Feed Shop	Fish Marketable Variety	
	45	46	47	48	49	50	51	52	53	54	55	56	57	58	59	60	61	62	[illegible]	64	65	[illegible]	67	[illegible]	
BURWAN BLOCK : KANDI SUBDIVISION																									
BURWAN-II GRAM PANCHAYAT																									
DHANGHARA (116)	12	0	12	13	15	5	15	140	0	0	0	0	0	0	0	>5KM	<=5KM	<=5KM	<=5KM	>5KM	<=5KM	>5KM	>5KM	>5KM	
FATEPUR (131)	15	0	15	16	13	15	13	400	0	0	0	0	0	0	0	>5KM	<=5KM	<=5KM	<=5KM	>5KM	<=5KM	>5KM	>5KM	>5KM	
GOURI NAGAR (117)	10	0	10	12	14	9	14	190	0	0	0	0	0	0	0	>5KM	<=5KM	<=5KM	<=5KM	>5KM	<=5KM	>5KM	>5KM	>5KM	
GRAM SALKIA (121)	10	0	10	12	13	6	13	140	0	0	0	0	0	0	0	>5KM	<=5KM	YES	<=5KM	>5KM	<=5KM	>5KM	>5KM	>5KM	
LALITAPUR (074)	0	0	0	0	0	0	0	0	0	0	0	0	0	0	0	>5KM	>5KM	>5KM	>5KM	>5KM	>5KM	>5KM	>5KM	>5KM	
MIRAZAPUR (115)	15	0	15	15	17	4	17	120	0	0	0	0	0	0	0	>5KM	<=5KM	<=5KM	<=5KM	>5KM	YES	>5KM	>5KM	>5KM	
NIMA BAHADURPUR (130)	25	0	25	15	21	15	21	600	0	0	0	0	0	0	0	>5KM	<=5KM	<=5KM	<=5KM	>5KM	<=5KM	>5KM	>5KM	>5KM	
PACHIMPARA (132)	25	0	25	10	10	10	10	300	0	0	0	0	0	0	0	>5KM	<=5KM	<=5KM	<=5KM	>5KM	YES	>5KM	>5KM	>5KM	
PARSALIKA (119)	12	0	12	7	9	7	9	500	0	0	0	0	0	0	0	>5KM	<=5KM	<=5KM	<=5KM	>5KM	YES	>5KM	>5KM	>5KM	
RAMESWARPUR (120)	13	0	13	11	13	8	13	130	0	0	0	0	0	0	0	>5KM	<=5KM	<=5KM	<=5KM	>5KM	<=5KM	>5KM	>5KM	>5KM	
BURWAN-II G.P. TOTAL :	147	0	147	126	142	91	142	2660	0	0	0	0	0	0	0										
KALYANPUR-I GRAM PANCHAYAT																									
DASPARA (005)	45	20	65	36	34	18	30	52	0	0	0	0	0	0	0	>5KM	>5KM	>5KM	>5KM	>5KM	>5KM	>5KM	>5KM	>5KM	
KALIKAPUR (002)	85	25	110	28	26	19	25	48	0	0	0	0	0	0	0	>5KM	>5KM	>5KM	>5KM	>5KM	>5KM	>5KM	>5KM	>5KM	
KALYANPUR (008)	134	61	195	92	78	64	85	311	0	0	0	0	0	0	0	>5KM	>5KM	>5KM	<=5KM	>5KM	>5KM	>5KM	>5KM	>5KM	
KAPSA (010)	91	76	167	194	168	159	169	302	0	0	0	0	0	0	0	>5KM	>5KM	>5KM	YES	>5KM	>5KM	>5KM	>5KM	>5KM	
KUNIA (004)	105	45	150	223	214	159	204	592	0	0	0	0	0	0	0	>5KM	>5KM	>5KM	>5KM	>5KM	>5KM	>5KM	>5KM	>5KM	
SIDDHESWARI (006)	151	78	229	103	103	78	102	281	0	0	0	0	0	0	0	>5KM	>5KM	>5KM	>5KM	>5KM	>5KM	>5KM	>5KM	>5KM	
SITALGRAM (003)	90	30	120	103	100	76	86	201	0	0	0	0	0	0	0	>5KM	>5KM	>5KM	>5KM	>5KM	>5KM	>5KM	>5KM	>5KM	
KALYANPUR-I G.P. TOTAL :	701	335	1036	779	723	573	701	1787	0	0	0	0	0	0	0										
KALYANPUR-II GRAM PANCHAYAT																									
BADDA (013)	10	20	30	83	83	83	83	198	0	0	0	0	0	0	0	<=5KM	>5KM	>5KM	>5KM	>5KM	>5KM	>5KM	>5KM	>5KM	
BICHHUR (014)	10	15	25	69	69	69	69	101	0	0	0	0	0	0	0	<=5KM	>5KM	>5KM	>5KM	>5KM	>5KM	>5KM	>5KM	>5KM	
JHIKARHATI (001)	100	200	300	519	519	519	519	1012	0	0	0	0	0	0	0	>5KM	>5KM	>5KM	YES	>5KM	>5KM	>5KM	>5KM	>5KM	
KUNDAL (012)	100	150	250	175	175	175	175	470	0	0	0	0	0	0	0	<=5KM	>5KM	>5KM	>5KM	>5KM	>5KM	>5KM	>5KM	>5KM	
MALLIKPUR (015)	5	10	15	49	49	49	49	92	0	0	0	0	0	0	0	<=5KM	>5KM	>5KM	>5KM	>5KM	>5KM	>5KM	>5KM	>5KM	
PADMALABHATI (011)	5	10	15	27	27	27	27	22	0	0	0	0	0	0	0	>5KM	>5KM	>5KM	>5KM	>5KM	>5KM	>5KM	>5KM	>5KM	
KALYANPUR-II G.P. TOTAL :	230	405	635	922	922	922	922	1895	0	0	0	0	0	0	0										
KHARJUNA GRAM PANCHAYAT																									
BADUA (065)	30	0	30	772	44	33	806	125	0	0	0	0	0	0	0	>5KM	>5KM	>5KM	>5KM	>5KM	>5KM	>5KM	>5KM	>5KM	
BHABANI NAGAR (030)	20	0	20	211	26	15	337	101	0	0	0	0	0	0	0	>5KM	>5KM	>5KM	>5KM	>5KM	>5KM	>5KM	>5KM	>5KM	
FARIDPUR (064)	20	0	20	132	9	0	143	162	0	0	0	0	0	0	0	>5KM	>5KM	>5KM	>5KM	>5KM	>5KM	>5KM	>5KM	>5KM	

MURSHIDABAD DISTRICT

FODDER AREA — AGRICULTURAL IMPLEMENTS / FISHERY / LIVESTOCK & FISHERY INFRASTRUCTURE

NAME OF THE MOUZA (J.L. No.)	Area under Fodder Crops (In Cottah)			Animal Operated Implements			Leveller	Chaff Cutter	Fishery Household Persons	Engaged in Actual Operation of Fishing				Marketing of Fish		Veterinary Hospital /Health Centre	Artificial Insemination Centre	Veterinary Medicine Shop	Live stock Development Worker	Chilling Plant/ Bulk Milk Cooler	Co-op. Dairy/ Milk Collection	Availability of Fodder Land	Cattle/ Poultry Feed Shop	Fish Wholesale Market
										Full Time		Part Time												
	Kharif	Rabi	Total	Wooden Plough	Steel Plough	Animal Cart				Male	Female	Male	Female	Male	Female									
	45	46	47	48	49	50	51	52	53	54	55	56	57	58	59	60	61	62	63	64	65	66	67	68
BURWAN BLOCK : KANDI SUBDIVISION																								
KHARJUNA GRAM PANCHAYAT																								
HARIBATI (032)	15	0	15	193	29	13	208	121	0	0	0	0	0	0	0	>5KM	>5KM	>5KM	<=5KM	>5KM	>5KM	>5KM	>5KM	>5KM
KAPAS DANGA (063)	25	0	25	180	43	16	201	112	0	0	0	0	0	0	0	>5KM	YES	>5KM	>5KM	>5KM	>5KM	>5KM	>5KM	>5KM
KHARJUNA (029)	20	0	20	476	27	70	507	122	0	0	0	0	0	0	0	>5KM	>5KM	>5KM	YES	>5KM	>5KM	>5KM	>5KM	>5KM
LAKSHMI NARAYAN PUR (031)	10	0	10	49	6	0	47	141	0	0	0	0	0	0	0	>5KM	>5KM	>5KM	>5KM	>5KM	>5KM	>5KM	>5KM	>5KM
MONAI KANDRA (062)	15	0	15	393	45	29	415	98	0	0	0	0	0	0	0	>5KM	>5KM	>5KM	>5KM	>5KM	>5KM	>5KM	>5KM	>5KM
MUDDA (033)	20	0	20	129	18	13	147	113	0	0	0	0	0	0	0	>5KM	>5KM	>5KM	<=5KM	>5KM	>5KM	>5KM	>5KM	>5KM
ROJKHARA (035)	15	0	15	77	8	6	83	172	0	0	0	0	0	0	0	>5KM	>5KM	>5KM	<=5KM	>5KM	>5KM	>5KM	>5KM	>5KM
RUITHANPUR (034)	7	0	7	86	0	0	91	151	0	0	0	0	0	0	0	>5KM	>5KM	>5KM	>5KM	>5KM	>5KM	>5KM	>5KM	>5KM
KHARJUNA G.P. TOTAL :	197	0	197	2698	255	195	2985	1618	0	0	0	0	0	0	0									
KULI GRAM PANCHAYAT																								
CHAWKI (060)	15	15	30	30	25	10	30	110	0	0	0	0	0	0	0	>5KM	>5KM	>5KM	>5KM	>5KM	>5KM	>5KM	>5KM	>5KM
EKAMBA (058)	25	25	50	50	40	25	50	395	0	0	0	0	0	0	0	>5KM	>5KM	>5KM	<=5KM	>5KM	>5KM	>5KM	>5KM	<=5KM
GOLAHAT (068)	10	20	30	50	70	10	50	190	0	0	0	0	0	0	0	>5KM	<=5KM	>5KM	>5KM	>5KM	<=5KM	>5KM	>5KM	<=5KM
KALLA (P) (069)	25	25	50	60	50	20	60	380	0	0	0	0	0	0	0	>5KM	>5KM	>5KM	>5KM	>5KM	>5KM	>5KM	>5KM	>5KM
KATNA (059)	20	20	40	110	120	10	100	110	0	0	0	0	0	0	0	>5KM	>5KM	>5KM	<=5KM	>5KM	>5KM	>5KM	>5KM	<=5KM
KULI (036)	25	10	35	110	100	40	100	210	0	0	0	0	0	0	0	>5KM	<=5KM	YES	>5KM	>5KM	<=5KM	>5KM	>5KM	YES
KUMRAI (066)	20	20	40	80	75	25	80	190	0	0	0	0	0	0	0	>5KM	<=5KM	<=5KM	>5KM	>5KM	<=5KM	>5KM	>5KM	<=5KM
NABADURGA (067)	15	20	35	55	55	20	55	340	0	0	0	0	0	0	0	>5KM	YES	<=5KM	>5KM	>5KM	YES	>5KM	>5KM	<=5KM
NABAGRAM (061)	20	10	30	100	110	20	98	180	0	0	0	0	0	0	0	>5KM	<=5KM	<=5KM	>5KM	>5KM	<=5KM	>5KM	>5KM	<=5KM
RAHIGRAM (039)	20	20	40	40	40	10	40	180	0	0	0	0	0	0	0	>5KM	>5KM	>5KM	<=5KM	>5KM	>5KM	>5KM	>5KM	>5KM
RAMRAMPUR (037)	25	15	40	90	75	30	91	210	0	0	0	0	0	0	0	>5KM	>5KM	>5KM	>5KM	>5KM	>5KM	>5KM	>5KM	>5KM
SIMULIA (057)	25	25	50	110	120	20	100	310	0	0	0	0	0	0	0	>5KM	>5KM	>5KM	YES	>5KM	>5KM	>5KM	>5KM	>5KM
SINGADDA (070)	20	10	30	35	35	10	35	110	0	0	0	0	0	0	0	>5KM	>5KM	>5KM	>5KM	>5KM	>5KM	>5KM	>5KM	>5KM
KULI G.P. TOTAL :	265	235	500	920	915	250	889	2915	0	0	0	0	0	0	0									
KURUMARUN GRAM PANCHAYAT																								
BHASTOR (099)	6	8	14	57	67	34	62	129	0	0	0	0	0	0	0	>5KM	>5KM	>5KM	>5KM	>5KM	>5KM	>5KM	>5KM	>5KM
CHAITPUR (140)	16	8	24	365	212	36	391	513	0	0	0	0	0	0	0	>5KM	>5KM	>5KM	<=5KM	>5KM	>5KM	>5KM	>5KM	>5KM
CHAK PALASI (107)	12	14	26	0	0	1	2	3	0	0	0	0	0	0	0	>5KM	>5KM	>5KM	>5KM	>5KM	>5KM	>5KM	>5KM	>5KM
GAFULIA (137)	13	5	18	79	39	17	79	160	0	0	0	0	0	0	0	>5KM	YES	>5KM	<=5KM	>5KM	YES	>5KM	>5KM	>5KM
HASTINAPUR (138)	10	12	22	74	105	20	22	55	0	0	0	0	0	0	0	>5KM	>5KM	>5KM	>5KM	>5KM	>5KM	>5KM	>5KM	>5KM
KOGRAM (109)	6	3	9	70	76	30	65	150	0	0	0	0	0	0	0	>5KM	<=5KM	>5KM	YES	>5KM	<=5KM	>5KM	>5KM	>5KM
KUNNARUN (106)	9	5	14	168	88	5	103	165	0	0	0	0	0	0	0	>5KM	<=5KM	>5KM	>5KM	>5KM	<=5KM	>5KM	>5KM	>5KM

(P) - Part Mouza i.e., Mouza appears in more than one Gram Panchayat; YES - Located in the Mouza; <=5KM - Located at a distance upto 5 KM; >5KM - Located at a distance more than 5 KM

MURSHIDABAD DISTRICT

FODDER AREA — **AGRICULTURAL IMPLEMENTS / FISHERY / LIVESTOCK & FISHERY INFRASTRUCTURE**

NAME OF THE MOUZA (J.L. No.)	Area under Fodder Crops (in Cottah)			Animal Operated Implements			Lever	Chaff Cutter	Fishery Household Persons	Engaged in Actual Operation of Fishing				Marketing of Fish		Veterinary Hospital /Health Centre	Artificial Insemination Centre	Veterinary Mobile Clinic Shop	Live stock Domestic present Worker	Chilling Plant/ Bulk Milk Cooler	Co-op. Dairy/ Milk Collection Centre	Availability of Pasture Land	Cattle/ Poultry Feed Shop	Fish Wholesale Market
										Full Time		Part Time												
	Kharif	Rabi	Total	Wooden Plough	Steel Plough	Animal Cart				Male	Female	Male	Female	Male	Female									
	45	46	47	48	49	50	51	52	53	54	55	56	57	58	59	60	61	62	63	64	65	66	67	68
BURWAN BLOCK : KANDI SUBDIVISION																								
KIRSHNARJUN GRAM PANCHAYAT																								
MANDRA (103)	12	18	30	0	0	0	0	281	0	0	0	0	0	0	0	>5KM	<=5KM	>5KM	>5KM	>5KM	YES	>5KM	>5KM	>5KM
MANSARA (104)	3	5	8	109	153	61	84	136	51	2	1	8	3	6	15	>5KM	<=5KM	>5KM	<=5KM	>5KM	YES	>5KM	>5KM	>5KM
MARGRAM (105)	3	5	8	8	0	4	6	93	0	0	0	0	0	0	0	>5KM	>5KM	>5KM	>5KM	>5KM	>5KM	>5KM	>5KM	>5KM
RAJAT SIULI (136)	6	4	10	0	0	0	122	194	0	0	0	0	0	0	0	>5KM	<=5KM	>5KM	<=5KM	>5KM	<=5KM	>5KM	>5KM	>5KM
RAJYADHARPUR (135)	9	11	20	92	50	18	61	64	295	12	4	30	6	61	82	>5KM	>5KM	>5KM	<=5KM	>5KM	>5KM	>5KM	>5KM	>5KM
SRIRAMPUR (100)	8	10	18	28	5	5	33	40	0	0	0	0	0	0	0	>5KM	>5KM	>5KM	>5KM	>5KM	>5KM	>5KM	>5KM	>5KM
KIRSHNARJUN G.P. TOTAL :	113	100	221	1050	795	231	1030	1983	346	14	5	38	9	67	97									
PANCHTHUPI GRAM PANCHAYAT																								
ACHHAN (145)	6	3	9	13	6	8	13	140	0	0	0	0	0	0	0	>5KM	<=5KM	<=5KM	<=5KM	>5KM	<=5KM	>5KM	>5KM	<=5KM
BELGRAM (142)	4	3	7	15	12	11	15	73	0	0	0	0	0	0	0	>5KM	>5KM	>5KM	>5KM	>5KM	>5KM	>5KM	>5KM	>5KM
JAHARDANPUR (147)	10	9	19	9	4	4	11	75	149	0	0	48	20	32	20	>5KM	<=5KM	<=5KM	<=5KM	>5KM	<=5KM	>5KM	>5KM	<=5KM
MUNADHI (148)	7	5	12	10	6	6	10	152	0	0	0	0	0	0	0	>5KM	<=5KM	<=5KM	<=5KM	>5KM	YES	>5KM	>5KM	<=5KM
PANCH THUPI (149)	6	4	10	32	14	17	40	328	0	0	0	0	0	0	0	>5KM	<=5KM	YES	YES	>5KM	YES	>5KM	>5KM	YES
PHUPRA (143)	5	3	8	11	6	4	11	60	0	0	0	0	0	0	0	>5KM	>5KM	<=5KM	<=5KM	>5KM	<=5KM	>5KM	>5KM	<=5KM
PULIA (150)	5	6	11	12	8	12	18	150	0	0	0	0	0	0	0	>5KM	>5KM	<=5KM	<=5KM	>5KM	<=5KM	>5KM	>5KM	<=5KM
SHIBRAMBATI (146)	5	6	11	12	6	7	12	102	0	0	0	0	0	0	0	>5KM	<=5KM	<=5KM	<=5KM	>5KM	<=5KM	>5KM	>5KM	<=5KM
TOGRA (144)	4	4	8	12	6	6	12	78	0	0	0	0	0	0	0	>5KM	<=5KM	<=5KM	<=5KM	>5KM	YES	>5KM	>5KM	<=5KM
PANCHTHUPI G.P. TOTAL :	52	43	95	126	68	75	142	1158	149	0	0	48	20	32	20									
SABALDAHA GRAM PANCHAYAT																								
AMRITA MUNI (026)	2	7	9	30	30	10	30	68	0	0	0	0	0	0	0	<=5KM	>5KM	>5KM	<=5KM	>5KM	>5KM	>5KM	<=5KM	<=5KM
ANDI (016)	7	8	15	47	46	23	47	315	0	0	0	0	0	0	0	YES	YES	>5KM	YES	>5KM	>5KM	>5KM	YES	YES
BAHARA (007)	18	5	23	135	135	65	135	201	0	0	0	0	0	0	0	<=5KM	>5KM	>5KM	<=5KM	>5KM	>5KM	>5KM	>5KM	>5KM
BARUTIA (027)	8	5	13	69	69	37	69	182	0	0	0	0	0	0	0	<=5KM	>5KM	>5KM	<=5KM	>5KM	>5KM	>5KM	>5KM	>5KM
HALDI (020)	10	6	16	79	79	67	79	172	0	0	0	0	0	0	0	>5KM	>5KM	>5KM	>5KM	>5KM	YES	>5KM	>5KM	>5KM
KAMAR MUNI (025)	3	8	11	94	94	28	94	142	0	0	0	0	0	0	0	>5KM	>5KM	>5KM	>5KM	>5KM	>5KM	>5KM	<=5KM	<=5KM
KOMADDA (038)	7	6	13	34	31	16	33	168	0	0	0	0	0	0	0	>5KM	>5KM	>5KM	>5KM	>5KM	<=5KM	>5KM	>5KM	>5KM
KUKULIA (041)	10	5	15	294	294	181	294	682	0	0	0	0	0	0	0	>5KM	>5KM	>5KM	>5KM	>5KM	>5KM	>5KM	>5KM	>5KM
MAHISHGRAM (017)	4	9	13	290	278	199	290	592	0	0	0	0	0	0	0	<=5KM	>5KM	>5KM	<=5KM	>5KM	>5KM	>5KM	<=5KM	<=5KM
RUHINA (055)	15	7	22	214	214	134	214	412	0	0	0	0	0	0	0	>5KM	>5KM	>5KM	>5KM	>5KM	>5KM	>5KM	>5KM	>5KM
SABALDAHA (042)	5	4	9	120	120	69	120	251	0	0	0	0	0	0	0	>5KM	>5KM	>5KM	>5KM	>5KM	>5KM	>5KM	>5KM	>5KM
SABALDAHA G.P. TOTAL :	89	70	159	1406	1390	829	1405	3185	0	0	0	0	0	0	0									
SABALPUR GRAM PANCHAYAT																								
BALLABHPUR (128)	50	0	50	72	202	6	92	81	7	0	0	0	0	0	0	<=5KM	<=5KM	>5KM	>5KM	>5KM	YES	>5KM	>5KM	>5KM

MURSHIDABAD DISTRICT

NAME OF THE MOUZA (J.L. No.)	FODDER AREA: Area under Fodder Crops (In Cottah)			AGRICULTURAL IMPLEMENTS / FISHERY / LIVESTOCK & FISHERY INFRASTRUCTURE: Animal Operated Implements						Engaged in Actual Operation of Fishing				Marketing of Fish										
										Full Time		Part Time												
	Kharif	Rabi	Total	Wooden Plough	Steel Plough	Animal Cart	Leveller	Chaff Cutter	Fishery Household Persons	Male	Female	Male	Female	Male	Female	Veterinary Hospital /Health Centre	Artificial Insemination Centre	Veterinary Medicine Shop	Livestock Development Worker	Chilling Plant/ Bulk Milk Cooler	Co-op. Dairy/ Milk Collection Centre	Availability of Pasture Land	Cattle/ Poultry Feed Shop	Fish Wholesale Market
	45	46	47	48	49	50	51	52	53	54	55	56	57	58	59	60	61	62	63	64	65	66	67	68
BURWAN BLOCK : KANDI SUBDIVISION																								
SABALPUR GRAM PANCHAYAT																								
BICHKANDI (125)	20	0	20	90	230	13	60	302	14	0	0	0	0	0	0	<=5KM	<=5KM	>5KM	>5KM	>5KM	<=5KM	>5KM	>5KM	>5KM
EKGHARIA (122)	27	0	27	40	180	10	75	200	8	0	0	0	0	0	0	<=5KM	<=5KM	>5KM	>5KM	>5KM	<=5KM	>5KM	>5KM	>5KM
KALLA (P) (069)	20	0	20	50	175	16	110	153	12	0	0	0	0	0	0	>5KM	<=5KM	>5KM	<=5KM	>5KM	YES	>5KM	>5KM	>5KM
NANDI BANESWAR (126)	15	0	15	60	195	5	30	206	17	0	0	0	0	0	0	<=5KM	<=5KM	>5KM	>5KM	>5KM	<=5KM	>5KM	>5KM	>5KM
OJHARA (124)	10	0	10	19	102	2	25	92	0	0	0	0	0	0	0	<=5KM	<=5KM	>5KM	>5KM	>5KM	<=5KM	>5KM	>5KM	>5KM
SABALPUR (127)	75	0	75	70	200	4	110	357	12	0	0	0	0	0	0	YES	YES	>5KM	>5KM	>5KM	YES	>5KM	>5KM	>5KM
SATITARA (129)	10	0	10	40	165	7	90	521	38	0	0	0	0	0	0	<=5KM	<=5KM	>5KM	>5KM	>5KM	<=5KM	>5KM	>5KM	>5KM
SIRHATTA (123)	30	0	30	100	301	30	100	404	26	0	0	0	0	0	0	>5KM	<=5KM	>5KM	YES	>5KM	YES	>5KM	>5KM	>5KM
SABALPUR G.P. TOTAL :	257	0	257	541	1750	93	692	2316	134	0	0	0	0	0	0									
SAHORA GRAM PANCHAYAT																								
ANDULIA (133)	6	8	14	58	45	17	50	82	0	0	0	0	0	0	0	>5KM	<=5KM	>5KM	>5KM	>5KM	>5KM	>5KM	>5KM	>5KM
BHAGULIA (096)	2	9	11	99	94	36	99	105	0	0	0	0	0	0	0	>5KM	<=5KM	>5KM	>5KM	>5KM	>5KM	>5KM	>5KM	>5KM
DEWAR (098)	5	8	13	60	50	18	63	62	0	0	0	0	0	0	0	>5KM	<=5KM	>5KM	>5KM	>5KM	<=5KM	>5KM	>5KM	>5KM
GHASIARA (094)	12	8	20	179	175	35	70	172	0	0	0	0	0	0	0	>5KM	>5KM	>5KM	>5KM	>5KM	<=5KM	>5KM	>5KM	>5KM
JAGANNATHPUR (093)	9	3	12	65	61	19	37	65	0	0	0	0	0	0	0	>5KM	>5KM	>5KM	>5KM	>5KM	>5KM	>5KM	>5KM	>5KM
JHILERA (101)	4	7	11	99	94	36	99	102	0	0	0	0	0	0	0	>5KM	<=5KM	>5KM	>5KM	>5KM	>5KM	>5KM	>5KM	>5KM
KAKRA (111)	6	9	15	67	61	18	36	65	0	0	0	0	0	0	0	>5KM	>5KM	>5KM	>5KM	>5KM	>5KM	>5KM	>5KM	>5KM
KALIDASPUR (090)	7	3	10	48	45	14	34	48	0	0	0	0	0	0	0	>5KM	>5KM	>5KM	>5KM	>5KM	>5KM	>5KM	>5KM	>5KM
KAYALI PARA (080)	6	12	18	195	191	41	163	202	0	0	0	0	0	0	0	>5KM	>5KM	>5KM	>5KM	>5KM	>5KM	>5KM	>5KM	>5KM
KURCHA (082)	4	6	10	285	275	165	285	365	0	0	0	0	0	0	0	>5KM	<=5KM	>5KM	<=5KM	>5KM	>5KM	>5KM	>5KM	>5KM
MAHURAKANDI (113)	3	7	10	192	190	16	180	201	0	0	0	0	0	0	0	>5KM	<=5KM	>5KM	YES	>5KM	>5KM	>5KM	>5KM	>5KM
MAJIARA (089)	14	13	27	146	137	39	227	251	0	0	0	0	0	0	0	>5KM	>5KM	>5KM	>5KM	>5KM	>5KM	>5KM	>5KM	>5KM
MODDA (134)	10	12	22	218	182	67	180	215	0	0	0	0	0	0	0	>5KM	<=5KM	>5KM	>5KM	>5KM	>5KM	>5KM	>5KM	>5KM
PAIKPARA (084)	11	10	21	89	94	19	61	98	0	0	0	0	0	0	0	>5KM	>5KM	>5KM	>5KM	>5KM	>5KM	>5KM	>5KM	>5KM
PAMPARA (086)	13	6	19	44	41	17	31	42	0	0	0	0	0	0	0	>5KM	>5KM	>5KM	>5KM	>5KM	<=5KM	>5KM	>5KM	>5KM
PANUTI (097)	9	6	15	170	160	16	165	172	0	0	0	0	0	0	0	>5KM	>5KM	>5KM	>5KM	>5KM	>5KM	>5KM	>5KM	>5KM
PASHUPATIBATI (114)	10	12	22	150	130	19	211	272	0	0	0	0	0	0	0	>5KM	>5KM	>5KM	<=5KM	>5KM	>5KM	>5KM	>5KM	>5KM
PETARI (110)	6	8	14	125	100	14	153	112	0	0	0	0	0	0	0	>5KM	YES	>5KM	>5KM	>5KM	YES	>5KM	>5KM	>5KM
RABISURJYABATI (078)	5	13	18	65	64	16	42	68	0	0	0	0	0	0	0	>5KM	>5KM	>5KM	>5KM	>5KM	>5KM	>5KM	>5KM	>5KM
RANIPUR (088)	5	4	9	115	110	29	77	142	0	0	0	0	0	0	0	>5KM	>5KM	>5KM	>5KM	>5KM	>5KM	>5KM	>5KM	>5KM
RAYHAT (087)	12	14	26	145	135	29	219	261	0	0	0	0	0	0	0	>5KM	>5KM	>5KM	>5KM	>5KM	>5KM	>5KM	>5KM	>5KM
SADPUR (085)	6	5	11	58	45	17	50	98	0	0	0	0	0	0	0	>5KM	>5KM	>5KM	>5KM	>5KM	YES	>5KM	>5KM	>5KM

(P) - Part Mouza i.e., Mouza appears in more than one Gram Panchayat; YES - Located in the Mouza; <=5KM - Located at a distance upto 5 KM; >5KM - Located at a distance more than 5 KM

MURSHIDABAD DISTRICT

FODDER AREA / AGRICULTURAL IMPLEMENTS / FISHERY / LIVESTOCK & FISHERY INFRASTRUCTURE

NAME OF THE MOUZA (J.L. No.)	Area under Fodder Crops (In Cottah)			Animal Operated Implements			Leveller	Chaff Cutter	Fishery Household Persons	Engaged in Actual Operation of Fishing				Marketing of Fish		Veterinary Hospital /Health Centre	Artificial Insemination Centre	Veterinary Medicine Shop	Live stock Development Worker	Chilling Plant/ Bulk Milk Cooler	Dairy/ Milk Collection Centre	Availability of Fodder	Cattle/ Poultry Feed Shop	Fish Wholesale Market
										Full Time		Part Time												
	Kharif	Rabi	Total	Wooden Plough	Steel Plough	Animal Cart				Male	Female	Male	Female	Male	Female									
	45	46	47	48	49	50	51	52	53	54	55	56	57	58	59	60	61	62	63	64	65	66	67	68
BURWAN BLOCK : KANDI SUBDIVISION																								
SAHORA GRAM PANCHAYAT																								
SAHEB NAGAR (112)	8	7	15	51	45	12	39	45	0	0	0	0	0	0	0	>5KM	<=5KM	>5KM	>5KM	>5KM	<=5KM	>5KM	>5KM	>5KM
SAHORA (091)	5	4	9	232	100	68	200	362	0	0	0	0	0	0	0	>5KM	>5KM	>5KM	>5KM	>5KM	>5KM	>5KM	>5KM	>5KM
SAINJULI (083)	6	6	12	79	82	12	58	78	0	0	0	0	0	0	0	>5KM	>5KM	>5KM	>5KM	>5KM	>5KM	>5KM	>5KM	>5KM
SENAI (102)	8	5	13	120	100	12	130	112	0	0	0	0	0	0	0	>5KM	>5KM	>5KM	>5KM	>5KM	>5KM	>5KM	>5KM	>5KM
SUKURIA (092)	2	9	11	201	195	25	190	192	0	0	0	0	0	0	0	>5KM	>5KM	>5KM	>5KM	>5KM	>5KM	>5KM	>5KM	>5KM
TALBONA (100)	7	9	16	85	80	6	78	86	0	0	0	0	0	0	0	>5KM	<=5KM	>5KM	>5KM	>5KM	<=5KM	>5KM	>5KM	>5KM
TITA (095)	8	5	13	275	270	126	207	261	0	0	0	0	0	0	0	>5KM	>5KM	>5KM	>5KM	>5KM	>5KM	>5KM	>5KM	>5KM
SAHORA G.P. TOTAL :	289	228	437	3715	3351	958	3434	4336	0	0	0	0	0	0	0									
SUNDARPUR GRAM PANCHAYAT																								
BAIDYANATHPUR (154)	10	0	10	50	45	7	50	440	0	0	0	0	0	0	0	>5KM	<=5KM	>5KM	<=5KM	>5KM	YES	>5KM	>5KM	>5KM
BEHARICHANDA NABAGRAM (152)	8	0	8	20	15	8	20	111	0	0	0	0	0	0	0	>5KM	<=5KM	<=5KM	>5KM	>5KM	<=5KM	>5KM	>5KM	>5KM
BURWAN (139)	15	0	15	30	25	15	30	320	0	0	0	0	0	0	0	>5KM	<=5KM	<=5KM	>5KM	>5KM	YES	>5KM	>5KM	>5KM
HATISALA (141)	10	0	10	40	30	20	40	230	40	10	0	0	0	0	10	>5KM	>5KM	<=5KM	>5KM	>5KM	<=5KM	>5KM	>5KM	>5KM
JAOHARI (157)	7	0	7	40	35	20	40	275	0	0	0	0	0	0	0	>5KM	<=5KM	>5KM	>5KM	>5KM	YES	>5KM	>5KM	>5KM
MAJLISHPUR (159)	12	0	12	20	20	10	20	700	0	0	0	0	0	0	0	>5KM	>5KM	>5KM	<=5KM	>5KM	<=5KM	>5KM	>5KM	>5KM
MALIANDI (151)	6	0	6	35	30	10	30	310	0	0	0	0	0	0	0	>5KM	YES	<=5KM	>5KM	>5KM	YES	>5KM	>5KM	>5KM
MAMUDPUR (160)	8	0	8	30	35	8	30	120	0	0	0	0	0	0	0	>5KM	<=5KM	>5KM	<=5KM	>5KM	<=5KM	>5KM	>5KM	>5KM
SONA BHARAI (155)	20	0	20	40	45	19	40	500	0	0	0	0	0	0	0	>5KM	>5KM	<=5KM	<=5KM	>5KM	<=5KM	>5KM	>5KM	>5KM
SUNDARPUR (153)	30	0	30	100	105	50	100	800	0	0	0	0	0	0	0	>5KM	<=5KM	YES	>5KM	>5KM	<=5KM	>5KM	>5KM	>5KM
TARAPUR (156)	20	0	20	30	25	15	30	120	0	0	0	0	0	0	0	>5KM	>5KM	>5KM	YES	>5KM	<=5KM	>5KM	>5KM	>5KM
SUNDARPUR G.P. TOTAL :	146	0	146	485	410	182	430	3926	40	10	0	0	0	0	10									

(P) - Part Mouza i.e., Mouza appears in more than one Gram Panchayat; YES - Located in the Mouza; <=5KM - Located at a distance upto 5 KM; >5KM - Located at a distance more than 5 KM

KANDI BLOCK

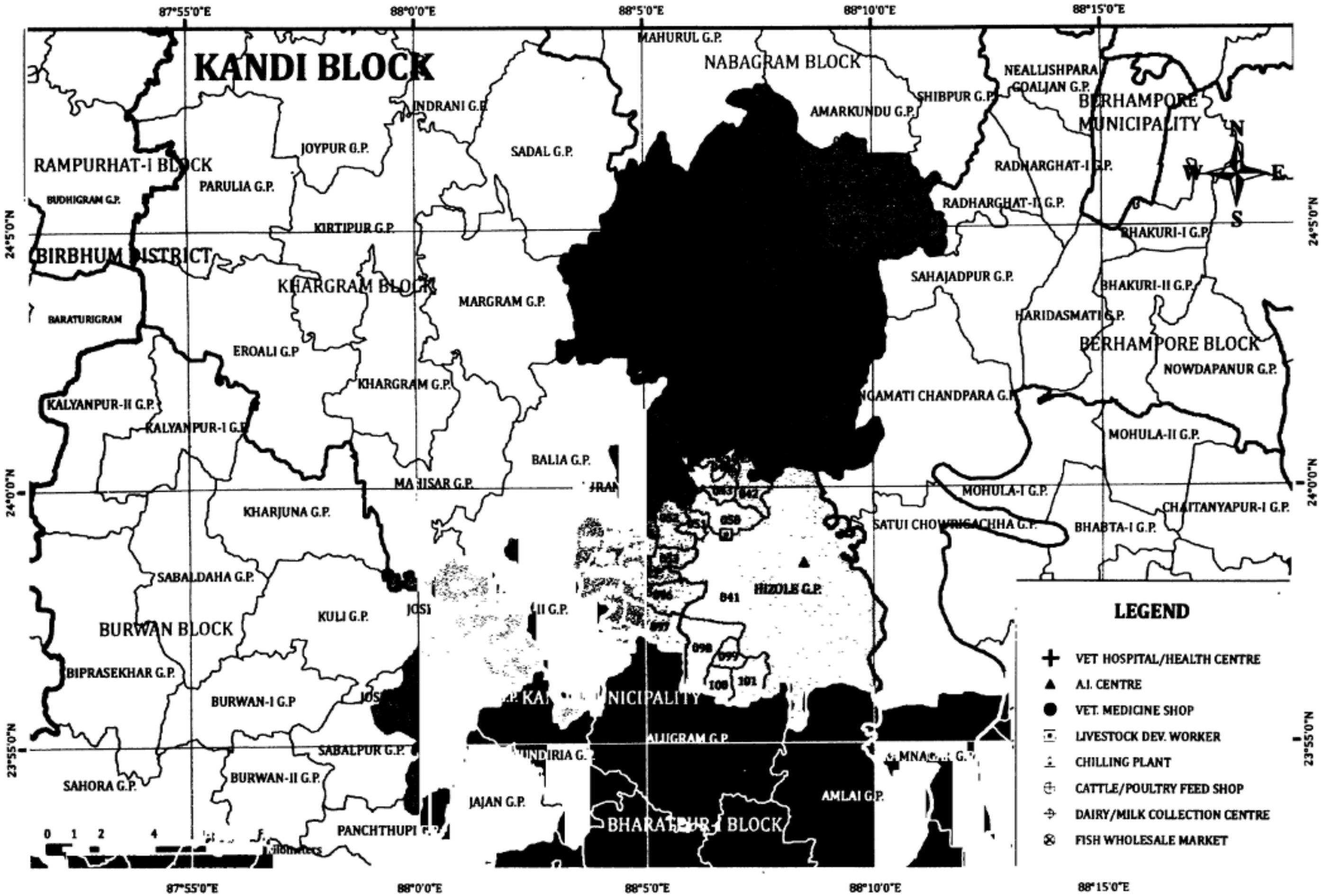

NUMBERS IN THE MAP INDICATE THE J.L.NO. OF THE MOUZAS

LIST OF MOUZAS WITH J.L.NO. IN THE REVERSE PAGE

LIST OF MOUZAS WITH J.L. NO. OF KANDI BLOCK

ANDULIA G.P.

052 GOBINDAPUR
053 CHANDANAGAR
054 SANTOSHPUR
055 JITPUR
056 RAJARAMPUR
057 GOPALPUR
058 MANOHARPUR
092 SASHPARA
094 MAHADIA
095 DURGAPUR
096 LAKSHMIKANTAPUR
097 ANDULIA

GOKARNA-I G.P.

018 KHOSH BASPUR
019 GOKARNA

GOKARNA II G.P.

035 NABAGRAM
036 MOTARA
037 MARURA
038 PATENDA
039 ARAZI CHANDPARA
040 GOBARHATI

HIZOLE G.P.

041 HIJAL
042 BENIPUR
043 GOPALNAGAR
044 BAZE GOPALNAGAR
045 INDRAHATA (P)
050 SRIKANTAPUR
051 HARINAGAR
098 HIZOLE THAKURANI CHAK
099 JAYRAMPUR
100 BHABANANDAPUR
101 RANIPUR

JOSHOHARI-ANOKHA-I G.P.

069 MUNIGRAM
071 RAGHUPUR
072 LAHARPARA
073 ANUKHA
074 RATUNI
075 MAHADEVBATI
076 SINGEDDA
077 MOLLA
078 KAYA
079 KAYEMBA
080 BRAHMANPARA
081 BAHARA

JOSHOHARI-ANOKHA-II G.P.

064 KALYANPUR
065 SADPUR (P)
066 BAMANDASBATI
067 JASOHARI
068 RAMBHADRABATI

JOSHOHARI-ANOKHA-II G.P.

070 RUDRABATI
082 BHANDIRA
083 BAJEDOHALIA
084 DOHALIA
089 RASORA (P)

KUMARSANDA G.P.

001 KHORDDA NARAYANPUR
002 BIL MADGARYA
003 BAHADURPUR
004 GATIA
005 BELUN
006 SOLE PARA
007 DURLABHPUR
008 KUMAR SANDA
009 NOAPARA
010 MADARHATI
011 BIJAY NAGAR
012 BILAMALBANDHA
013 ARAZI GOKARNA
021 JAMNA
022 ALAMPUR
023 ASUA

MAHALANDI-I G.P.

020 MAHALANDI
024 PATNA
025 TENTULIA

MAHALANDI-II G.P.

026 UGURA
027 BHAT PARA
028 BHAT PARA PALASI
029 BIL BEGAM PUR
030 UTTAR LAKSHMI NARAYANPUR
031 UDAYCHANDPUR
032 DURGAPUR
033 NISADBAG JHAUBARI
034 JHADARA

PURANDARPUR G.P.

014 RANAGRAM
015 DAKSHIN LAKSHMINARAYANPUR
016 PARBBATIPUR
017 CHAKHALI
045 INDRAHATA (P)
046 CHATOR
047 CHANDRA PRASADPUR
048 BUNDAI
049 PURANDARPUR
059 GANDHARBAPUR
060 RAYABATI
061 BATI
062 BOLTALI

Administrative Divisions (in number), 2005

Police Station	Panchayat Samity	Gram Panchayat	Mouza	Household	Town
1(P)	1	10	93	38,075	-

Population and Density of Population (per sq. kms.), 2001

Population	Density of Population	Area (Sq. K.M.)
1,93,093	849	227.48

Population (in number), 2001

Male	Female	Total
99,631	93,462	1,93,093

Scheduled Castes and Scheduled Tribes Population by Sex (in no.), 2001

Scheduled Castes			Scheduled Tribes		
Male	Female	Total	Male	Female	Total
16,064	15,045	31,109	1,280	1,323	2,603

Broad Pattern of Land Utilisation (in hect.), 2002-2003

Cultivable area	Residual area	Forest area
18,458	1,636	12

Percentage of Literates by Sex, 2001

Male	Female	Total
62.10	42.20	52.50

Number of Schools (General Education), 2005-2006

Primary	Middle/High	Higher Secondary
125	2/6	7

Number of Students (General Education), 2005-2006

Class	I to V	VI to VIII	IX to X	XI to XII
Total	19,341	1,114	4,104	9,421

Number of Teachers (General Education), 2005-2006

School	Primary	Junior High	High	Higher Sec.
Total	402	13	73	139

Distribution of Colleges, 2005-2006

Name	No.
Colleges / University	-
Professional & Technical Schools & Colleges	-
Special & Non-Formal Education	237
Total	237

Health Facilities, 2005

Hospital	Health centre	Clinic&Dispensary	Total	Total bed	No. of Doctor
1	4	31	36	37	5

No. of Veterinary Hospitals

State Animal Health Centre	Block Animal Health Centre	Additional Block Health Centre	Animal Development Aid Centre	Mobile Animal Health Centre	Artificial Insemination (A.I.) Centre
-	1	-	8	-	9

BAR DIAGRAM SHOWING POPULATION OF LIVESTOCK SPECIES IN KANDI BLOCK



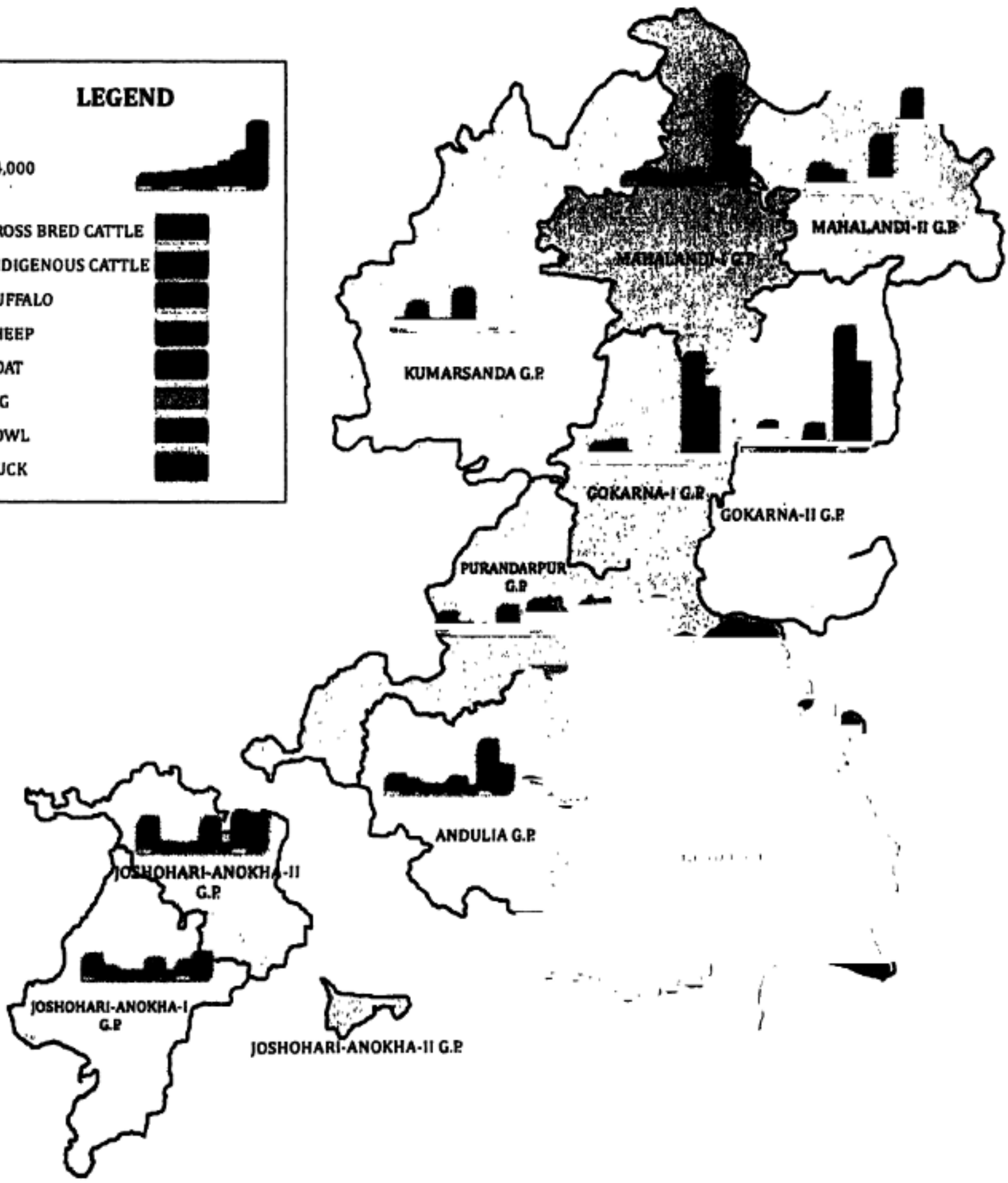

KANDI BLOCK AT A GLANCE

[redacted]	[redacted]	[redacted]	[redacted]	[redacted]	[redacted]	[redacted]
[redacted]	[redacted]	184	[redacted]	94	27	29
[redacted]	[redacted]	117	113	[redacted]	174	185
[redacted]	55,071	251	242	[redacted]	201	214
[redacted]	3,830	17	17	14	8	9
[redacted]	6,230	28	27	22	17	19
[redacted]	56,944	259	250	375	158	168
[redacted]	1,319	6	6	4	8	9
[redacted]	1,813	8	8	21	18	19
[redacted]	175,210	797	770	671	304	324
[redacted]	3,858	18	17	72	241	257
[redacted]	179,068	815	787	743	545	580
[redacted]	76,885	350	338	216	119	126
[redacted]	2,971	14	13	11	9	9
[redacted]	79,856	363	351	226	127	135
[redacted]	1,285	6	6	2	3	3
[redacted]	260,209	1184	1144	971	675	719
[redacted]	5,474	25	24	23	23	24
[redacted]	1,934	9	8	6	7	7
[redacted]	2,796	13	11	12	8	9
[redacted]	4,004	18	18	21	23	23
[redacted]	[redacted]	6	6	12	12	13
[redacted]	[redacted]	5	5	11	18	20
[redacted]	[redacted]	[redacted]	[redacted]	[redacted]	[redacted]	[redacted]
[redacted]	[redacted]	[redacted]	[redacted]	[redacted]	[redacted]	[redacted]

POPULATION SHARE OF BOVINES AND SMALL ANIMALS

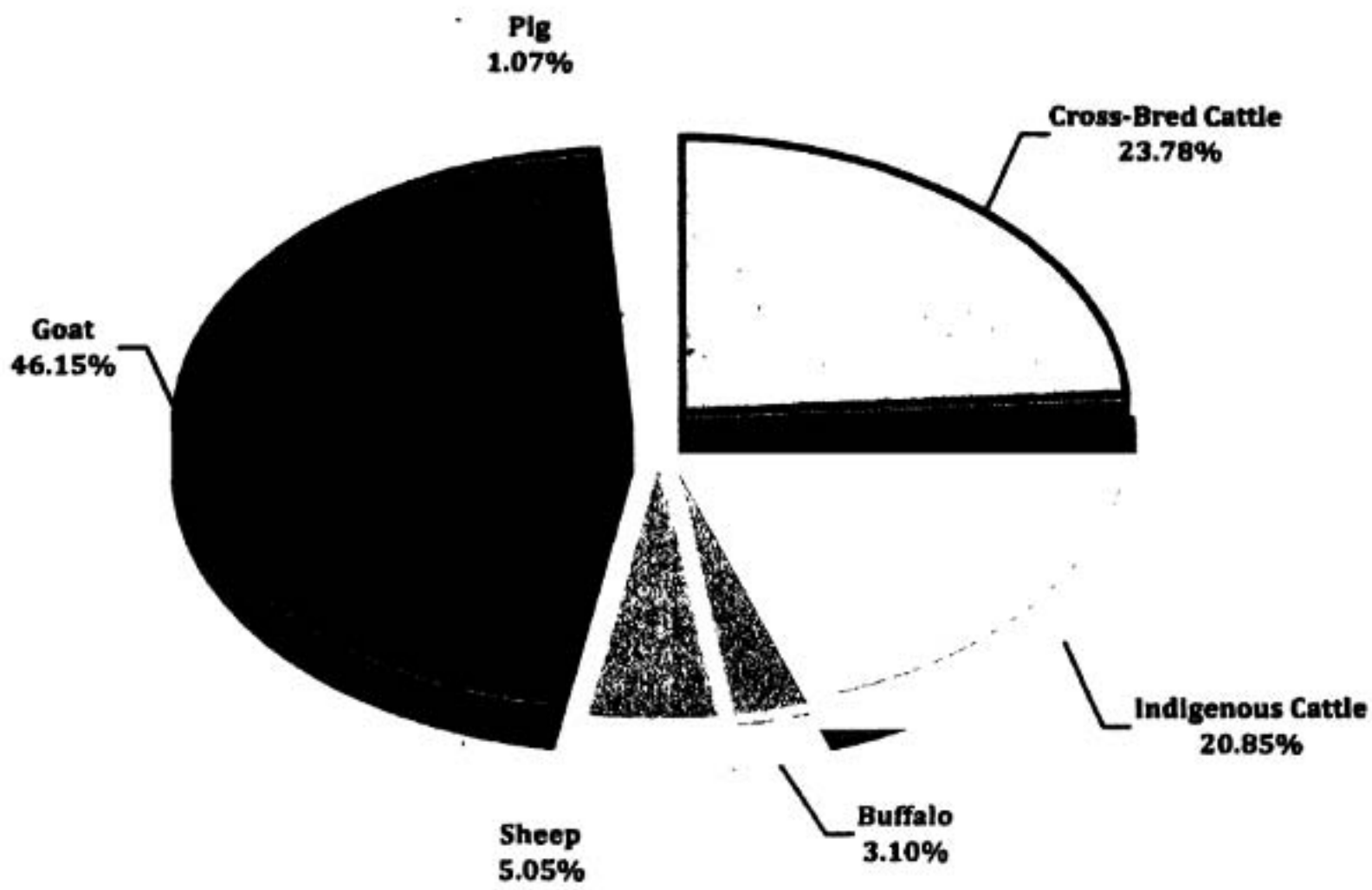

POPULATION SHARE OF FOWL AND DUCK

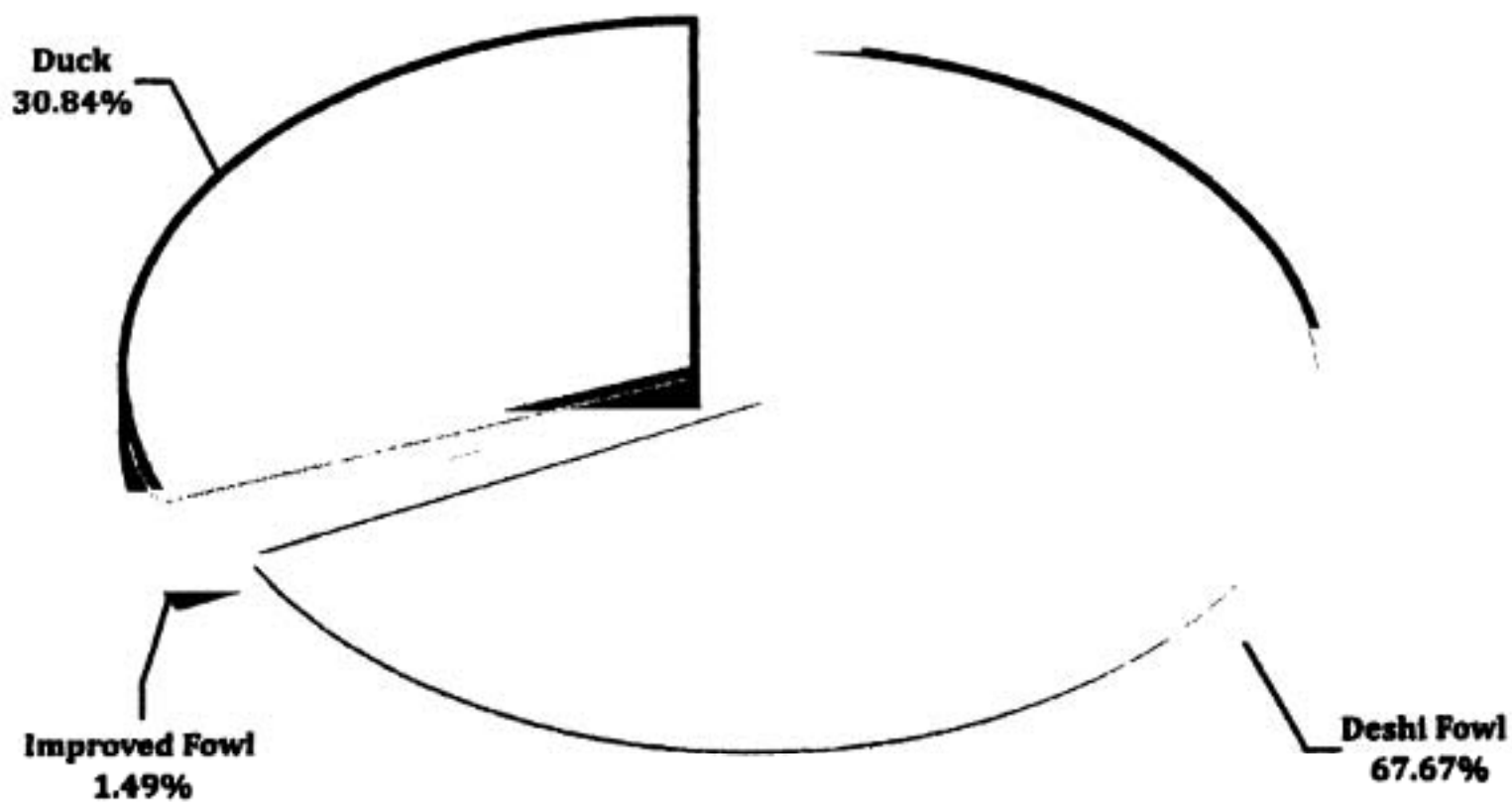

KANDI BLOCK

Reference Date : 15.10.2007

GRAM PANCHAYATWISE BOVINE POPULATION



17 - PREVIOUS LIVESTOCK CENSUS, 2003; 18 - PRESENT LIVESTOCK CENSUS, 2007

GRAM PANCHAYATWISE POPULATION OF SMALL ANIMALS

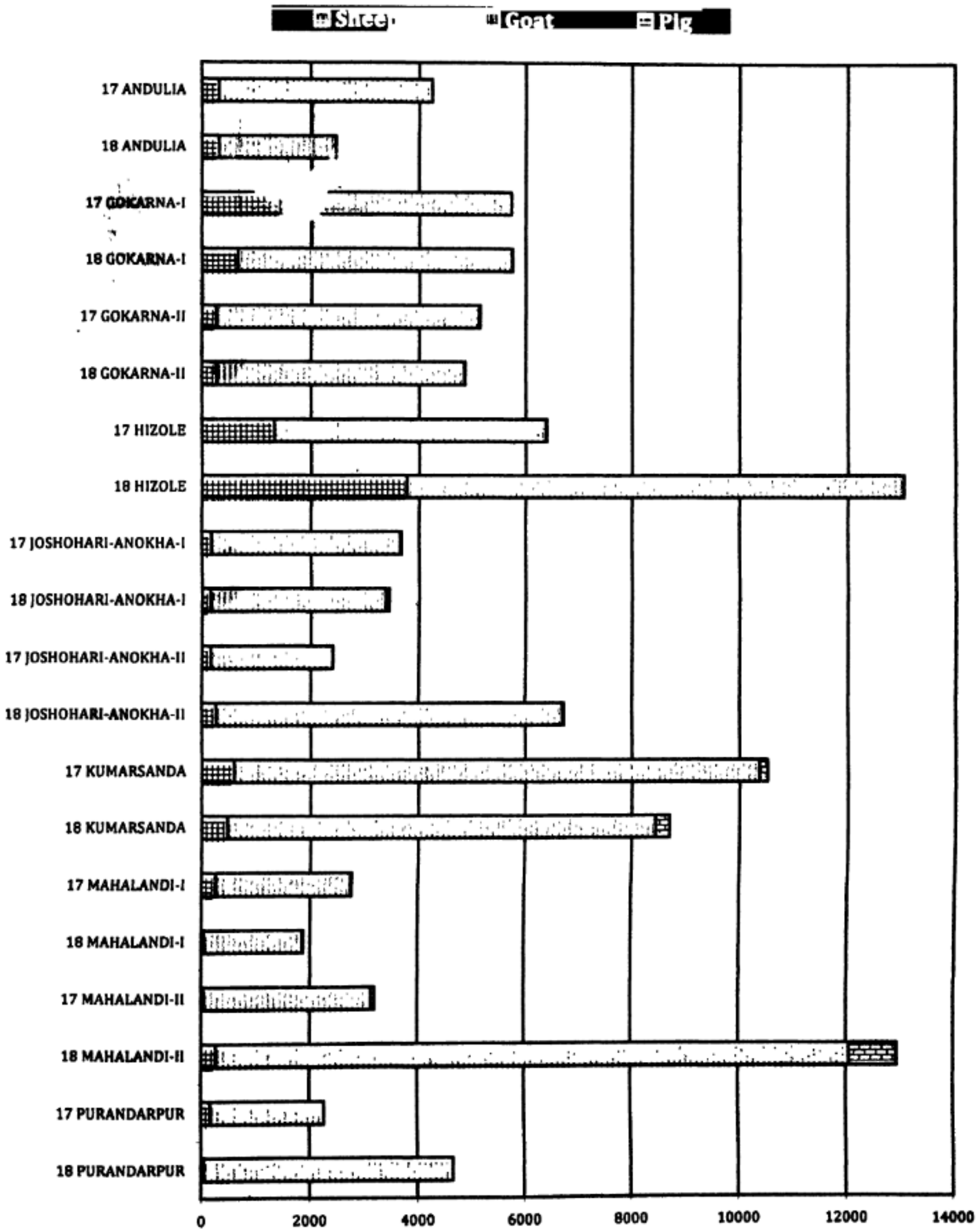

17 - PREVIOUS LIVESTOCK CENSUS, 2003; 18 - PRESENT LIVESTOCK CENSUS, 2007

GRAM PANCHAYATWISE POPULATION OF POULTRY BIRDS



17 - PREVIOUS LIVESTOCK CENSUS, 2003; 18 - PRESENT LIVESTOCK CENSUS, 2007

Reference Date : 15.10.2007

MURSHIDABAD DISTRICT

NAME OF THE GRAM PANCHAYAT	No. of Agricultural Households (areawise)									No. of Households based on Nature of Feeding			
	Upto 1 cottah	Above 1 cottah upto 10 cottah	Above 10 cottah upto 1 bigha	Above 1 bigha upto 3 bigha	Above 3 bigha upto 7½ bigha	Above 7½ bigha upto 15 bigha	Above 15 bigha upto 30 bigha	Above 30 bigha upto 75 bigha	Above 75 bigha	Stall feeding	Grazing	Both	Free ranging
1	2	3	4	5	6	7	8	9	10	11	12	13	14
KANDI BLOCK													
ANDULIA G.P.	932	146	292	681	389	84	13	2	0	1164	52	827	497
GOKARNA-I G.P.	267	942	1131	854	347	58	0	0	0	1054	22	993	1530
GOKARNA-II G.P.	1823	248	730	1239	352	50	4	1	0	826	241	1618	1762
HIZOLE G.P.	1036	388	946	1212	825	276	45	2	0	245	323	2901	1061
JOSHOHARI-ANOKHA-I G.P.	313	351	437	664	398	93	12	2	0	1534	37	604	97
JOSHOHARI-ANOKHA-II G.P.	433	675	463	425	317	133	30	9	0	412	92	1464	535
KUMARSANDA G.P.	1132	677	1195	1331	314	26	4	0	0	939	125	2873	742
MAHALANDI-I G.P.	89	2041	554	482	334	156	30	1	0	1149	0	3	2521
MAHALANDI-II G.P.	125	964	768	1190	175	62	18	1	0	141	17	2946	199
PURANDARPUR G.P.	174	498	720	991	961	90	7	1	0	1854	83	1056	449
KANDI BLOCK TOT :	6,324	6,930	7,236	9,069	4,412	1,028	163	19	0	9,318	992	15,285	9,393

18th ALL INDIA LIVESTOCK CENSUS, AGRICULTURE IMPLEMENTS AND MACHINERY, FISHERY STATISTICS, WEST BENGAL

Reference Date : 15.10.2007

MURSHIDABAD DISTRICT

NAME OF THE GRAM PANCHAYAT	Major Occupationwise No. of Households								No. of Households using different Sources of Fodder			
	Agriculture	Agriculture labourer	Cattle & Buffalo rearing	Sheep, Goat & Pig rearing	Poultry & allied activities	Other activities related to livestock	Fisheries & allied activities	Others	Own produce	Bought from market/ other persons	Both own produce & bought	Other sources
1	15	16	17	18	19	20	21	22	23	24	25	26
KANDI BLOCK												
ANDULIA G.P.	335	1726	84	0	0	32	53	300	148	637	1204	544
GOKARNA-I G.P.	1894	1352	71	0	0	1	71	210	1079	15	959	36
GOKARNA-II G.P.	1087	383	0	0	0	0	0	2977	2154	16	371	0
HIZOLE G.P.	1841	2479	3	2	0	0	0	415	132	136	2769	1203
JOSHOHARI-ANOKHA-I G.P.	1064	958	0	0	0	0	14	236	361	192	1650	59
JOSHOHARI-ANOKHA-II G.P.	654	1539	64	0	0	1	3	247	404	788	938	183
KUMARSANDA G.P.	1725	1663	14	14	0	0	62	1201	713	330	1304	32
MAHALANDI-I G.P.	447	2358	0	0	0	0	0	868	645	329	166	5
MAHALANDI-II G.P.	321	2888	11	0	0	1	7	75	102	661	2362	178
PURANDARPUR G.P.	1791	1409	0	0	0	11	0	231	1256	385	94	31
KANDI BLOCK TOT :	11,159	16,755	247	16	0	46	210	6,760	6,994	3,489	11,817	2,271

18th ALL INDIA LIVESTOCK CENSUS, AGRICULTURE IMPLEMENTS AND MACHINERY, FISHERY STATISTICS, WEST BENGAL

Reference Date : 15.10.2007

MURSHIDABAD DISTRICT

NAME OF THE GRAM PANCHAYAT	No. of Households Availing Institutional financial		Different uses of dung Householdwise (average daily kg.)				No. of Households/Khatals/Farms etc. using different Livestock							
							Livestock							
	Yes	No	Total dung produced (kg.)	Used for fuel (daily kg.)	Used for manure (daily kg.)	Used in other ways (kg.)	Cross-bred Cattle	Indi-genous Cattle	Buffalo	Sheep	Goat	Pig	Dog	Rabbit
1	27	28	29	30	31	32	33	34	35	36	37	38	39	40
KANDI BLOCK														
ANDULIA G.P.	12	2528	36514	22054	8270	6070	1383	678	168	80	983	4	65	0
GOKARNA-I G.P.	1	3598	32461	18191	10333	3937	1025	999	207	132	1203	4	367	0
GOKARNA-II G.P.	0	4447	50929	36082	9976	4871	502	2119	319	34	1428	7	19	0
HIZOLE G.P.	0	4240	28790	17034	7903	3853	672	1495	152	865	2828	0	36	0
JOSHOHARI-ANOKHA-I G.P.	85	2190	46275	31726	12656	1893	1803	635	49	54	1027	23	4	2
JOSHOHARI-ANOKHA-II G.P.	289	2214	41663	27919	10861	2883	1871	219	22	43	1241	5	84	0
KUMARSANDA G.P.	36	4643	47714	22905	20679	4130	424	1814	332	123	2326	47	169	0
MAHALANDI-I G.P.	0	3673	21633	13596	5750	2247	497	611	173	8	394	6	2	0
MAHALANDI-II G.P.	88	3215	47777	32531	10822	4824	2035	1136	174	57	2867	141	23	0
PURANDARPUR G.P.	61	3381	22500	14646	6002	1852	1658	266	106	17	1404	3	4	0
KANDI BLOCK TOT :	**572**	**34,129**	**376,256**	**236,684**	**103,252**	**36,560**	**11,870**	**9,972**	**1,702**	**1,413**	**15,701**	**240**	**773**	**2**

18th ALL INDIA LIVESTOCK CENSUS, AGRICULTURE IMPLEMENTS AND MACHINERY, FISHERY STATISTICS, WEST BENGAL

Reference Date : 15.10.2007

MURSHIDABAD DISTRICT

NAME OF THE GRAM PANCHAYAT	No. of Households/Khatals/Farms etc. having Poultry or Producing Milk				No. and classification of source of data														
	Poultry Birds			Milk Producing House-hold	Household	Khatal	Goshala	Dairy	Poultry Farm	Sheep, Goat, Pig etc. Farm	Livestock Market/Hat	Poultry Hatchery	Agriculture Farm	Meat Shop				Fish Shop	Others (Fish Jetty, Harbour, Processing Centre, Fish Hatchery etc.)
	Fowl	Duck	Other Poultry Birds											Sheep	Goat	Pig	Poultry		
1	41	42	43	44	45	46	47	48	49	50	51	52	53	54	55	56	57	58	59
KANDI BLOCK																			
ANDULIA G.P.	1252	1067	0	806	2540	0	0	0	0	0	0	0	0	0	0	0	0	0	0
GOKARNA-I G.P.	2061	1489	77	1531	3599	0	0	0	0	0	0	0	0	0	0	0	0	0	0
GOKARNA-II G.P.	2861	1798	0	1923	4447	0	0	0	0	0	0	0	0	0	0	0	0	0	0
HIZOLE G.P.	1139	688	0	1019	4730	0	0	0	0	0	0	0	0	0	0	0	0	0	0
JOSHOHARI-ANOKHA-I G.P.	491	1159	0	939	2272	0	0	0	0	0	0	0	0	0	0	0	1	13	0
JOSHOHARI-ANOKHA-II G.P.	976	1086	0	1329	2503	0	0	0	0	0	0	0	0	0	0	0	1	3	0
KUMARSANDA G.P.	2509	699	0	1348	4679	0	0	0	0	0	0	0	0	0	0	0	0	0	0
MAHALANDI-I G.P.	3252	843	3	387	3673	0	0	0	0	0	0	0	0	0	0	0	0	0	0
MAHALANDI-II G.P.	2743	808	0	502	3287	16	0	0	0	0	0	0	0	0	0	1	1	2	0
PURANDARPUR G.P.	941	601	33	632	3442	0	0	0	0	0	0	0	0	0	0	0	3	0	0
KANDI BLOCK TOT :	18,225	10,238	113	10,416	35,172	16	0	0	0	0	0	0	0	0	0	1	6	18	0

Reference Date : 15.10.2007

MURSHIDABAD DISTRICT

JERSEY CROSS-BRED CATTLE

NAME OF THE GRAM PANCHAYAT	MALE JERSEY CROSS-BRED CATTLE							FEMALE JERSEY CROSS-BRED CATTLE							Total Jersey Cross-bred Cattle (66+73)
	Under 1 year	1 to 2½ years	Over 2½ years (Major use)				Total Male Jersey Cross-bred Cattle (60+61+62+63+64+65)	Under 1 year	1 to 2½ years	Over 2½ years			Above 10 years	Total Female Jersey Cross-bred Cattle (67+68+69+70+71+72)	
			Used for Breeding only	Mainly used for Agri-culture	Mainly used for Bullock Cart	Others				In milk	Dry	Not calved once			
1	60	61	62	63	64	65	66	67	68	69	70	71	72	73	74
KANDI BLOCK															
ANDULIA G.P.	281	98	12	2	0	0	393	420	844	672	387	232	0	2555	2948
GOKARNA-I G.P.	104	35	1	0	0	0	140	108	54	224	41	1	0	428	568
GOKARNA-II G.P.	309	4	0	6	0	1	320	135	143	475	158	9	1	921	1241
HIDOLE G.P.	59	24	6	18	0	0	107	305	301	320	147	70	0	1143	1250
JOSHOHARI-ANOKHA-I G.P.	302	8	1	46	0	0	357	696	1232	1140	602	38	8	3716	4073
JOSHOHARI-ANOKHA-II G.P.	677	230	7	50	2	0	966	1024	1059	2205	843	179	3	5313	6279
KUMARSANDA G.P.	136	11	0	12	0	0	159	203	75	366	72	32	0	748	907
MAHALANDI-I G.P.	72	145	8	159	2	1	387	142	114	218	106	103	2	685	1072
MAHALANDI-II G.P.	830	547	0	129	0	0	1506	958	765	1382	182	139	0	3426	4932
PURANDARPUR G.P.	148	11	1	2	0	0	162	578	1195	771	197	16	0	2757	2919
KANDI BLOCK TOT :	2,918	1,113	36	424	4	2	4,497	4,569	5,782	7,773	2,735	819	14	21,692	26,189

18th ALL INDIA LIVESTOCK CENSUS, AGRICULTURE IMPLEMENTS AND MACHINERY, FISHERY STATISTICS, WEST BENGAL

Reference Date : 15.10.2007

MURSHIDABAD DISTRICT

HOLSTEIN FRIESIAN CROSS-BRED CATTLE

NAME OF THE GRAM PANCHAYAT	MALE HOLSTEIN FRIESIAN CROSS-BRED CATTLE							FEMALE HOLSTEIN FRIESIAN CROSS-BRED CATTLE							Total Holstein Friesian Cross-bred Cattle (81+88)
	Under 1 year	1 to 2½ years	Over 2½ years (Major use)				Total Male Holstein Friesian Cross bred Cattle (75+76+77+78+79+80)	Under 1 year	1 to 2½ years	Over 2½ years			Above 10 years	Total Female Holstein Friesian Cross-bred Cattle (82+83+84+85+86+87)	
			Used for Breeding only	Mainly used for Agri-culture	Mainly used for Bullock Cart	Others				In milk	Dry	Not calved once			
1	75	76	77	78	79	80	81	82	83	84	85	86	87	88	89
KANDI BLOCK															
ANDULIA G.P.	1	0	0	0	0	0	1	0	5	2	1	0	0	8	9
GOKARNA-I G.P.	2	3	0	0	0	0	5	5	1	7	1	0	0	14	19
GOKARNA-II G.P.	0	0	0	0	0	0	0	0	0	0	0	0	0	0	0
HIZOLE G.P.	0	0	0	0	0	0	0	0	1	0	1	0	0	2	2
JOSHOHARI-ANOKHA-I G.P.	0	0	0	0	0	0	0	0	0	0	0	0	0	0	0
JOSHOHARI-ANOKHA-II G.P.	16	8	0	0	0	0	24	23	32	50	5	3	0	113	137
KUMARSANDA G.P.	0	0	0	0	0	0	0	0	0	0	0	0	0	0	0
MAHALANDI-I G.P.	0	0	0	2	0	0	2	3	0	3	0	0	0	6	8
MAHALANDI-II G.P.	4	0	0	24	0	0	28	9	10	12	4	0	0	35	63
PURANDARPUR G.P.	8	0	0	0	0	0	8	18	37	35	15	0	0	105	113
KANDI BLOCK TOT :	31	11	0	26	0	0	68	58	86	109	27	3	0	283	351

18th ALL INDIA LIVESTOCK CENSUS, AGRICULTURE IMPLEMENTS AND MACHINERY, FISHERY STATISTICS, WEST BENGAL

Reference Date : 15.10.2007

MURSHIDABAD DISTRICT

OTHER CROSS-BRED CATTLE

NAME OF THE GRAM PANCHAYAT	MALE OTHER CROSS-BRED CATTLE							FEMALE OTHER CROSS-BRED CATTLE							Total Other Cross-bred Cattle (96+103)
	Under 1 year	1 to 2½ years	Over 2½ years (Major use)				Total Male Other Cross-bred Cattle (90+91+92+93+94+95)	Under 1 year	1 to 2½ years	Over 2½ years			Above 10 years	Total Female Other Cross-bred Cattle (97+98+99+100+101+102)	
			Used for Breeding only	Mainly used for Agri-culture	Mainly used for Bullock Cart	Others				In milk	Dry	Not calved once			
1	90	91	92	93	94	95	96	97	98	99	100	101	102	103	104
KANDI BLOCK															
ANDULIA G.P.	0	0	0	0	0	0	0	0	0	0	0	0	0	0	0
GOKARNA-I G.P.	382	205	6	40	0	0	633	477	285	868	179	2	5	1816	2449
GOKARNA-II G.P.	0	0	0	0	0	0	0	0	0	0	0	0	0	0	0
HIZOLE G.P.	33	0	0	0	0	0	33	47	17	80	25	0	0	169	202
JOSHOHARI-ANOKHA-I G.P.	0	0	0	0	0	0	0	0	0	0	0	0	0	0	0
JOSHOHARI-ANOKHA-II G.P.	0	0	0	12	0	0	12	0	0	1	0	0	0	1	13
KUMARSANDA G.P.	0	0	0	0	0	0	0	0	0	0	0	0	0	0	0
MAHALANDI-I G.P.	0	0	2	2	0	0	4	1	0	3	0	0	0	4	8
MAHALANDI-II G.P.	5	21	0	0	0	0	26	27	35	32	1	0	0	95	121
PURANDARPUR G.P.	1	0	0	0	0	0	1	3	1	6	0	1	0	11	12
KANDI BLOCK TOT :	421	226	8	54	0	0	709	555	338	990	205	3	5	2,096	2,805

18th ALL INDIA LIVESTOCK CENSUS, AGRICULTURE IMPLEMENTS AND MACHINERY, FISHERY STATISTICS, WEST BENGAL

Reference Date : 15.10.2007

MURSHIDABAD DISTRICT

TOTAL CROSS-BRED CATTLE

NAME OF THE GRAM PANCHAYAT	TOTAL MALE CROSS-BRED CATTLE							TOTAL FEMALE CROSS-BRED CATTLE							Total Cross-bred Cattle
	Under 1 year (60+75+90)	1 to 2½ years (61+76+91)	Over 2½ years (Major use)				Total Male Other Cross-bred Cattle (105+106+107+108+109+110)	Under 1 year (67+82+97)	1 to 2½ years (68+83+98)	Over 2½ years			Above 10 years (72+87+102)	Total Female Cross-bred Cattle (112+113+114+115+116+117)	(111+118)
			Used for Breeding only (62+77+92)	Mainly used for Agriculture (63+78+93)	Mainly used for Bullock Cart (64+79+94)	Others (65+80+95)				In milk (69+84+99)	Dry (70+85+100)	Not calved once (71+86+101)			
1	105	106	107	108	109	110	111	112	113	114	115	116	117	118	119
KANDI BLOCK															
ANDULIA G.P.	282	98	12	2	0	0	394	420	849	674	388	232	0	2563	2957
GOKARNA-I G.P.	488	243	7	40	0	0	778	590	340	1099	221	3	5	2258	3036
GOKARNA-II G.P.	309	4	0	6	0	1	320	135	143	475	158	9	1	921	1241
HIZOLE G.P.	92	24	6	18	0	0	140	352	319	400	173	70	0	1314	1454
JOSHOHARI-ANOKHA-I G.P.	302	8	1	46	0	0	357	696	1232	1140	602	38	8	3716	4073
JOSHOHARI-ANOKHA-II G.P.	693	238	7	62	2	0	1002	1047	1091	2256	848	182	3	5427	6429
KUMARSANDA G.P.	136	11	0	12	0	0	159	203	75	366	72	32	0	748	907
MAHALANDI-I G.P.	72	145	10	163	2	1	393	146	114	224	106	103	2	695	1088
MAHALANDI-II G.P.	839	568	0	153	0	0	1560	994	810	1426	187	139	0	3556	5116
PURANDARPUR G.P.	157	11	1	2	0	0	171	599	1233	812	212	17	0	2873	3044
KANDI BLOCK TOT :	3,370	1,350	44	504	4	2	5,274	5,182	6,206	8,872	2,967	825	19	24,871	29,345

Reference Date : 15.10.2007

MURSHIDABAD DISTRICT

INDIGENOUS BREED CATTLE (SAHIWAL, HARIANA, SIRI, GIR, RED SINDHI ETC.)

NAME OF THE GRAM PANCHAYAT	MALE INDIGENOUS BREED CATTLE							FEMALE INDIGENOUS BREED CATTLE							Total Indi-genous Breed Cattle (126+133)	Breedwise Breakup of Total Indigenous Breed Cattle				
	Under 1 year	1 to 3 years	Over 3 years (Major work basis)				Total Male Indigenous Breed Cattle (120+121+122+123+124+125)	Under 1 year	1 to 3 years	Over 3 years			Above 10 years	Total Female Indigenous Breed Cattle (127+128+129+130+131+132)		Total No. of Sahiwal	Total No. of Hariana	Total No. of Siri	Total No. of Gir	Total Red Sindhi & Others
			Used for Breeding only	Mainly used for Agri-culture	Mainly used for Bullock Cart	Others				In milk	Dry	Not calved once								
1	120	121	122	123	124	125	126	127	128	129	130	131	132	133	134	135	136	137	138	139
KANDI BLOCK																				
ANDULIA G.P.	0	0	0	0	0	0	0	0	0	0	0	0	0	0	0	0	0	0	0	0
GOKARNA-I G.P.	13	8	2	0	0	0	23	19	3	31	13	0	0	66	89	54	0	0	35	0
GOKARNA-II G.P.	0	0	0	0	0	0	0	0	0	0	0	0	0	0	0	0	0	0	0	0
HIDOLE G.P.	0	0	0	0	0	0	0	1	0	1	0	0	0	2	2	2	0	0	0	0
JOSHOHARI-ANOKHA-I G.P.	0	0	0	0	0	0	0	0	0	0	0	0	0	0	0	0	0	0	0	0
JOSHOHARI-ANOKHA-II G.P.	1	4	0	104	0	0	109	4	35	25	1	1	0	66	175	58	76	0	9	32
KUMARSANDA G.P.	2	4	1	10	0	0	17	9	6	10	5	4	0	34	51	0	38	0	8	5
MAHALANDI-I G.P.	0	2	0	0	0	0	2	0	0	0	0	0	0	0	2	2	0	0	0	0
MAHALANDI-II G.P.	0	0	0	0	0	0	0	0	0	0	0	0	0	0	0	0	0	0	0	0
PURANDARPUR G.P.	3	0	0	0	0	0	3	32	41	34	5	4	0	116	119	7	4	0	16	92
KANDI BLOCK TOT :	19	18	3	114	0	0	154	65	85	101	24	9	0	284	438	123	118	0	68	129

18th ALL INDIA LIVESTOCK CENSUS, AGRICULTURE IMPLEMENTS AND MACHINERY, FISHERY STATISTICS, WEST BENGAL

Reference Date : 15.10.2007

MURSHIDABAD DISTRICT

BENGAL / NON-DESCRIPT INDIGENOUS CATTLE

NAME OF THE GRAM PANCHAYAT	MALE BENGAL / NON-DESCRIPT INDIGENOUS CATTLE							FEMALE BENGAL / NON-DESCRIPT INDIGENOUS CATTLE							Total Bengal/Non-descript Indigenous Cattle (146+153)
	Under 1 year	1 to 3 years	Over 3 years (Major work basis)				Total Male Bengal/Non-descript Indigenous Cattle (140+141+142+143+144+145)	Under 1 year	1 to 3 years	Over 3 years			Above 10 years	Total Female Bengal/Non-descript Indigenous Cattle (147+148+149+150+151+152)	
			Used for Breeding only	Mainly used for Agri-culture	Mainly used for Bullock Cart	Others				In milk	Dry	Not calved once			
1	140	141	142	143	144	145	146	147	148	149	150	151	152	153	154
KANDI BLOCK															
ANDULIA G.P.	136	57	8	132	0	0	333	171	365	369	336	120	0	1361	1694
GOKARNA-I G.P.	450	219	0	588	14	0	1271	572	357	994	185	1	4	2113	3384
GOKARNA-II G.P.	1073	12	16	582	3	19	1705	737	432	1845	372	84	6	3476	5181
HIZOLE G.P.	224	94	16	138	0	0	472	750	547	951	493	410	0	3151	3623
JOSHOHARI-ANOKHA-I G.P.	0	16	0	1195	6	32	1249	2	5	7	0	0	2	16	1265
JOSHOHARI-ANOKHA-II G.P.	17	5	3	252	0	0	277	23	9	58	13	4	0	107	384
KUMARSANDA G.P.	344	272	14	1300	16	2	1948	836	312	1179	285	118	7	2737	4685
MAHALANDI-I G.P.	76	202	4	561	0	0	843	107	76	183	120	93	0	579	1422
MAHALANDI-II G.P.	438	243	2	430	0	0	1113	660	560	656	230	104	6	2216	3329
PURANDARPUR G.P.	1	34	0	214	0	0	249	8	19	31	14	0	0	72	321
KANDI BLOCK TOT :	2,759	1,154	63	5,392	39	53	9,460	3,866	2,682	6,273	2,048	934	25	15,828	25,288

Reference Date : 15.10.2007

MURSHIDABAD DISTRICT

TOTAL INDIGENOUS CATTLE

NAME OF THE GRAM PANCHAYAT	TOTAL MALE INDIGENOUS CATTLE							TOTAL FEMALE INDIGENOUS CATTLE							Total Indigenous Cattle
	Under 1 year (120+140)	1 to 3 years (121+141)	Over 3 years (Major work basis)				Total Male Indigenous Cattle (155+156+157+158+159+160)	Under 1 year (127+147)	1 to 3 years (128+148)	Over 3 years			Above 10 years (132+152)	Total Female Indigenous Cattle (162+163+164+165+166+167)	(161+168)
			Used for Breeding only (122+142)	Mainly used for Agri-culture (123+143)	Mainly used for Bullock Cart (124+144)	Others (125+145)				In milk (129+149)	Dry (130+150)	Not calved once (131+151)			
1	155	156	157	158	159	160	161	162	163	164	165	166	167	168	169
KANDI BLOCK															
ANDULIA G.P.	136	57	8	132	0	0	333	171	365	369	336	120	0	1361	1694
GOKARNA-I G.P.	463	227	2	588	14	0	1294	591	360	1025	198	1	4	2179	3473
GOKARNA-II G.P.	1073	12	16	582	3	19	1705	737	432	1845	372	84	6	3476	5181
HIZOLE G.P.	224	94	16	138	0	0	472	751	547	952	493	410	0	3153	3625
JOSHOHARI-ANOKHA-I G.P.	0	16	0	1195	6	32	1249	2	5	7	0	0	2	16	1265
JOSHOHARI-ANOKHA-II G.P.	18	9	3	356	0	0	386	27	44	83	14	5	0	173	559
KUMARSANDA G.P.	346	276	15	1310	16	2	1965	845	318	1189	290	122	7	2771	4736
MAHALANDI-I G.P.	76	204	4	561	0	0	845	107	76	183	120	93	0	579	1424
MAHALANDI-II G.P.	438	243	2	430	0	0	1113	660	560	656	230	104	6	2216	3329
PURANDARPUR G.P.	4	34	0	214	0	0	252	40	60	65	19	4	0	188	440
KANDI BLOCK TOT :	2,778	1,172	66	5,506	39	53	9,614	3,931	2,767	6,374	2,072	943	25	16,112	25,726

18th ALL INDIA LIVESTOCK CENSUS, AGRICULTURE IMPLEMENTS AND MACHINERY, FISHERY STATISTICS, WEST BENGAL

Reference Date : 15.10.2007

MURSHIDABAD DISTRICT

INDIGENOUS BREED BUFFALO (MURRAH ETC.)

NAME OF THE GRAM PANCHAYAT	MALE INDIGENOUS BREED BUFFALO (MURRAH ETC.)							MALE INDIGENOUS BREED BUFFALO (MURRAH ETC.)							Total Indigenous Breed Buffalo (176+183)
	Under 1 year	1 to 3 years	Over 3 years (Major work basis)				Total Male Indigenous Breed Buffalo (170+171+172+173+174+175)	Under 1 year	1 to 3 years	Over 3 years			Above 10 years	Total Female Indigenous Breed Buffalo (177+178+179+180+181+182)	
			Used for Breeding only	Mainly used for Agri-culture	Mainly used for Bullock Cart	Others				In milk	Dry	Not calved once			
1	170	171	172	173	174	175	176	177	178	179	180	181	182	183	184
KANDI BLOCK															
AMDULIA G.P.	0	0	0	0	0	0	0	0	0	0	0	0	0	0	0
GOKARNA-I G.P.	32	8	1	66	8	0	115	41	14	76	8	0	0	139	254
GOKARNA-II G.P.	0	0	0	0	0	0	0	0	0	0	0	0	0	0	0
HIZOLE G.P.	0	6	0	152	0	0	158	8	13	8	9	4	0	42	200
JOSHOHARI-ANOKHA-I G.P.	7	0	0	20	2	0	29	3	26	14	8	0	0	51	80
JOSHOHARI-ANOKHA-II G.P.	10	3	3	8	0	0	24	15	12	44	13	7	6	97	121
KUMARSANDA G.P.	0	0	0	27	0	0	27	0	0	0	0	0	0	0	27
MAHALANDI-I G.P.	0	0	2	0	0	0	2	0	0	0	0	0	0	0	2
MAHALANDI-II G.P.	0	0	0	82	0	0	82	0	0	0	0	0	0	0	82
PURANDARPUR G.P.	1	6	0	101	0	0	108	0	2	1	2	0	0	5	113
KANDI BLOCK TOT :	50	23	6	456	10	0	545	67	67	143	40	11	6	334	879

Reference Date : 15.10.2007

MURSHIDABAD DISTRICT

NON-DESCRIPT BUFFALO

NAME OF THE GRAM PANCHAYAT	MALE NON-DESCRIPT BUFFALO							FEMALE NON-DESCRIPT BUFFALO							Total Non-descript Buffalo (191+198)
	Under 1 year	1 to 3 years	Over 3 years (Major work basis)				Total Male Non-descript Buffalo (185+186+187+188+189+190)	Under 1 year	1 to 3 years	Over 3 years			Above 10 years	Total Female Non-descript Buffalo (192+193+194+195+196+197)	
			Used for Breeding only	Mainly used for Agri-culture	Mainly used for Bullock Cart	Others				In milk	Dry	Not calved once			
1	185	186	187	188	189	190	191	192	193	194	195	196	197	198	199
KANDI BLOCK															
ANDULIA G.P.	24	28	2	186	0	0	240	36	50	74	37	6	0	203	443
GOKARNA-I G.P.	1	1	0	228	8	0	238	6	2	7	1	0	0	16	254
GOKARNA-II G.P.	5	5	0	714	0	0	724	6	9	8	5	0	0	28	752
HIDOLE G.P.	4	3	0	90	0	0	97	3	7	7	2	0	0	19	116
JOSHOHARI-ANOKHA-I G.P.	9	3	3	0	0	0	15	22	15	42	42	4	0	125	140
JOSHOHARI-ANOKHA-II G.P.	0	0	0	0	0	0	0	1	0	2	1	1	0	5	5
KUMARSANDA G.P.	3	1	2	528	12	0	546	36	2	39	5	0	0	82	628
MAHALANDI-I G.P.	1	4	0	317	0	0	322	6	1	0	10	3	1	21	343
MAHALANDI-II G.P.	0	4	4	218	0	0	226	0	0	0	0	0	0	0	226
PURANDARPUR G.P.	0	4	0	40	0	0	44	0	0	0	0	0	0	0	44
KANDI BLOCK TOT :	47	53	11	2,321	20	0	2,452	116	86	179	103	14	1	499	2,951

18th ALL INDIA LIVESTOCK CENSUS, AGRICULTURE IMPLEMENTS AND MACHINERY, FISHERY STATISTICS, WEST BENGAL

Reference Date : 15.10.2007

MURSHIDABAD DISTRICT

TOTAL BUFFALO

NAME OF THE GRAM PANCHAYAT	TOTAL MALE BUFFALO							TOTAL FEMALE BUFFALO							Total Buffalo (206+ 213)	Total Yak	Total Mithun
	Under 1 year (170+ 185)	1 to 3 years (171+ 186)	Over 3 years (Major work basis)				Total Male Buffalo (176+ 191)	Under 1 year (177+ 192)	1 to 3 years (178+ 193)	Over 3 years			Above 10 years (182+ 197)	Total Female Buffalo (183+ 198)			
			Used for Breeding only (172+ 187)	Mainly used for Agri-culture (173+ 188)	Mainly used for Bullock Cart (174+ 189)	Others (175+ 190)				In milk (179+ 194)	Dry (180+ 195)	Not calved once (181+ 196)					
1	200	201	202	203	204	205	206	207	208	209	210	211	212	213	214	215	216
KANDI BLOCK																	
ANDULIA G.P.	24	28	2	186	0	0	240	36	50	74	37	6	0	203	443	0	0
GOKARNA-I G.P.	33	9	1	294	16	0	353	47	16	83	9	0	0	155	508	0	0
GOKARNA-II G.P.	5	5	0	714	0	0	724	6	9	8	5	0	0	28	752	0	0
HIZOLE G.P.	4	9	0	242	0	0	255	11	20	15	11	4	0	61	316	0	0
JOSHOHARI-ANOKHA-I G.P.	16	3	3	20	2	0	44	25	41	56	50	4	0	176	220	0	0
JOSHOHARI-ANOKHA-II G.P.	10	3	3	8	0	0	24	16	12	46	14	8	6	102	126	0	0
KUMARSANDA G.P.	3	1	2	555	12	0	573	36	2	39	5	0	0	82	655	0	0
MAHALANDI-I G.P.	1	4	2	317	0	0	324	6	1	0	10	3	1	21	345	0	0
MAHALANDI-II G.P.	0	4	4	300	0	0	308	0	0	0	0	0	0	0	308	0	0
PURANDARPUR G.P.	1	10	0	141	0	0	152	0	2	1	2	0	0	5	157	0	0
KANDI BLOCK TOT :	97	76	17	2,777	30	0	2,997	183	153	322	143	25	7	833	3,830	0	0

Reference Date : 15.10.2007

MURSHIDABAD DISTRICT

SHEEP

NAME OF THE GRAM PANCHAYAT	Utilisation of Milk (Daily Kg.) by the Milk Producer					CROSS-BRED SHEEP							GAROLE BREED INDIGENOUS SHEEP						
	Consumed as fluid milk by the producer household (Daily Kg.)	Sold as fluid milk (Daily Kg.)			Converted into milk products (Daily Kg.)	MALE			FEMALE			Total Cross-bred Sheep (224+227)	MALE			FEMALE			Total Garole Breed Indi-genous Sheep (231+234)
		Direct to Con-sumer	Through Cooper-ative	To Middle man		Upto 6 months	6 months & above	Total Male (222+223)	Upto 6 months	6 months & above	Total Female (225+226)		Upto 6 months	6 months & above	Total Male (229+230)	Upto 6 months	6 months & above	Total Female (232+233)	
1	217	218	219	220	221	222	223	224	225	226	227	228	229	230	231	232	233	234	235
KANDI BLOCK																			
ANDULIA G.P.	844	181	11	1252	1508	0	0	0	0	0	0	0	0	0	0	0	0	0	0
GOKARNA-I G.P.	3108	925	675	4757	1376	12	5	17	7	13	20	37	0	0	0	0	0	0	0
GOKARNA-II G.P.	2651	3520	1600	67	642	0	0	0	0	0	0	0	0	0	0	0	0	0	0
HIZOLE G.P.	1292	239	400	4142	0	0	0	0	0	0	0	0	15	11	26	37	36	73	99
JOSHOHARI-ANOKHA-I G.P.	1086	18	431	2621	1484	7	0	7	6	11	17	24	0	0	0	0	0	0	0
JOSHOHARI-ANOKHA-II G.P.	2187	936	127	8946	3764	2	6	8	6	20	26	34	6	7	13	22	27	49	62
KUMARSANDA G.P.	1682	2074	720	3371	0	0	0	0	0	0	0	0	4	7	11	2	6	8	19
MAHALANDI-I G.P.	400	514	253	124	0	0	0	0	0	0	0	0	0	0	0	0	0	0	0
MAHALANDI-II G.P.	2207	8	3454	5238	329	0	0	0	0	0	0	0	3	3	6	7	7	14	20
PURANDARPUR G.P.	808	490	1194	2522	387	0	0	0	0	0	0	0	2	0	2	6	0	6	8
KANDI BLOCK TOT :	16,265	8,905	8,865	33,040	9,490	21	11	32	19	44	63	95	30	28	58	74	76	150	208

18th ALL INDIA LIVESTOCK CENSUS, AGRICULTURE IMPLEMENTS AND MACHINERY, FISHERY STATISTICS, WEST BENGAL

Reference Date : 15.10.2007

MURSHIDABAD DISTRICT — **SHEEP**

NAME OF THE GRAM PANCHAYAT	BANAPALA BREED INDIGENOUS SHEEP							OTHER BREED INDIGENOUS SHEEP (CHOTTANAGPURI, SHAHABADI ETC.)							Total Sheep (228+235+242+249)
	MALE			FEMALE			Total Banapala Breed Indigenous Sheep (238+241)	MALE			FEMALE			Total Other Breed Indigenous Sheep (245+248)	
	Upto 6 months	6 months & above	Total Male (236+237)	Upto 6 months	6 months & above	Total Female (239+240)		Upto 6 months	6 months & above	Total Male (243+244)	Upto 6 months	6 months & above	Total Female (246+247)		
1	236	237	238	239	240	241	242	243	244	245	246	247	248	249	250
KANDI BLOCK															
ANDULIA G.P.	0	0	0	0	0	0	0	28	16	44	60	206	266	310	310
GOKARNA-I G.P.	53	40	93	63	93	156	249	84	67	151	78	145	223	374	660
GOKARNA-II G.P.	51	40	91	64	112	176	267	0	0	0	0	0	0	0	267
HIZOLE G.P.	775	333	1108	1222	1131	2353	3461	21	22	43	53	113	166	209	3769
JOSHOHARI-ANOKHA-I G.P.	5	0	5	7	18	25	30	11	18	29	19	46	65	94	148
JOSHOHARI-ANOKHA-II G.P.	2	10	12	68	84	152	164	0	0	0	0	0	0	0	260
KUMARSANDA G.P.	58	45	103	103	99	202	305	34	31	65	31	48	79	144	468
MAHALANDI-I G.P.	0	0	0	0	0	0	0	10	8	18	10	15	25	43	43
MAHALANDI-II G.P.	48	25	73	46	71	117	190	10	4	14	12	32	44	58	268
PURANDARPUR G.P.	3	7	10	5	14	19	29	0	0	0	0	0	0	0	37
KANDI BLOCK TOT :	995	500	1,495	1,578	1,622	3,200	4,695	198	166	364	263	605	868	1,232	6,230

Reference Date : 15.10.2007

MURSHIDABAD DISTRICT

GOAT

NAME OF THE GRAM PANCHAYAT	BENGAL BREED INDIGENOUS GOAT (BLACK, WHITE, BROWN ETC.)							JAMUNAPARI BREED INDIGENOUS GOAT						
	MALE			FEMALE			Total Bengal Breed Indigenous Goat (253+256)	MALE			FEMALE			Total Jamunapari Breed Indigenous Goat (260+263)
	Under 1 year	1 year & above	Total Male (251+252)	Under 1 year	1 year & above	Total Female (254+255)		Under 1 year	1 year & above	Total Male (258+259)	Under 1 year	1 year & above	Total Female (261+262)	
1	251	252	253	254	255	256	257	258	259	260	261	262	263	264
KANDI BLOCK														
ANDULIA G.P.	194	78	272	385	1488	1873	2145	0	0	0	0	0	0	0
GOKARNA-I G.P.	1260	1032	2292	1080	1712	2792	5084	0	0	0	0	0	0	0
GOKARNA-II G.P.	1003	376	1379	730	2473	3203	4582	0	0	0	0	0	0	0
HIDDLE G.P.	2083	898	2981	2971	3320	6291	9272	0	0	0	0	0	0	0
JOSHOHARI-ANOKHA-I G.P.	769	189	958	862	1384	2246	3204	5	0	5	6	7	13	18
JOSHOHARI-ANOKHA-II G.P.	858	956	1814	1953	2656	4609	6423	2	0	2	3	9	12	14
KUMARSANDA G.P.	1477	826	2303	2635	3039	5674	7977	0	0	0	0	0	0	0
MAHALANDI-I G.P.	493	95	588	566	657	1223	1811	0	0	0	0	0	0	0
MAHALANDI-II G.P.	2755	1765	4520	2289	4947	7236	11756	0	26	26	0	0	0	26
PURANDARPUR G.P.	836	560	1396	960	2237	3197	4593	7	3	10	8	15	23	33
KANDI BLOCK TOT :	11,728	6,775	18,503	14,431	23,913	38,344	56,847	14	29	43	17	31	48	91

18th ALL INDIA LIVESTOCK CENSUS, AGRICULTURE IMPLEMENTS AND MACHINERY, FISHERY STATISTICS, WEST BENGAL

Reference Date : 15.10.2007

MURSHIDABAD DISTRICT

GOAT AND HORSE

NAME OF THE GRAM PANCHAYAT	OTHER BREED INDIGENOUS GOAT (SIROHI, BARBARI, JHAKRANA ETC.)							Total Goat (257+264 +271)	MALE				FEMALE			Total Horse (276+279)
	MALE			FEMALE			Total Other Breed Indigenous Goat (267+270)		Under 3 years	3 years & above		Total Male (273+274 +275)	Under 3 years	3 years & above	Total Female (277+278)	
	Under 1 year	1 year & above	Total Male (265+266)	Under 1 year	1 year & above	Total Female (268+269)				Used for Cart	Used for Sports					
1	265	266	267	268	269	270	271	272	273	274	275	276	277	278	279	280
KANDI BLOCK																
ANDULIA G.P.	0	0	0	0	0	0	0	2145	0	0	0	0	0	0	0	0
GOKARNA-I G.P.	0	0	0	0	0	0	0	5084	0	0	0	0	0	0	0	0
GOKARNA-II G.P.	0	0	0	0	0	0	0	4582	0	0	0	0	0	0	0	0
HIZOLE G.P.	0	0	0	0	0	0	0	9272	0	0	0	0	0	0	0	0
JOSHOHARI-ANOKHA-I G.P.	2	0	2	1	3	4	6	3228	0	0	0	0	0	0	0	0
JOSHOHARI-ANOKHA-II G.P.	0	0	0	0	0	0	0	6437	0	0	0	0	0	0	0	0
KUMARSANDA G.P.	0	0	0	0	0	0	0	7977	0	0	0	0	0	0	0	0
MAHALANDI-I G.P.	0	0	0	0	0	0	0	1811	0	0	0	0	0	0	0	0
MAHALANDI-II G.P.	0	0	0	0	0	0	0	11782	0	0	0	0	0	0	0	0
PURANDARPUR G.P.	0	0	0	0	0	0	0	4626	0	0	0	0	0	0	0	0
KANDI BLOCK TOT :	2	0	2	1	3	4	6	56,944	0	0	0	0	0	0	0	0

Reference Date : 15.10.2007

MURSHIDABAD DISTRICT

PONNY, MULE, DONKEY AND CAMEL

NAME OF THE GRAM PANCHAYAT	MALE				FEMALE			Total Ponny (284+ 287)	MULE			DONKEY			CAMEL		
	Under 3 years	3 years & above		Total Male (281+ 282 +283)	Under 3 years	3 years & above	Total Female (285+ 286)		Under 3 years	3 years & above	Total Mule (289+ 290)	Under 3 years	3 years & above	Total Donkey (292+ 293)	Under 3 years	3 years & above	Total Camel (295+ 296)
		Used for Cart	Used for Sports														
1	281	282	283	284	285	286	287	288	289	290	291	292	293	294	295	296	297
KANDI BLOCK																	
ANDULIA G.P.	0	0	0	0	0	0	0	0	0	0	0	0	0	0	0	0	0
GOKARNA-I G.P.	0	0	0	0	0	0	0	0	0	0	0	0	0	0	0	0	0
GOKARNA-II G.P.	0	0	0	0	0	0	0	0	0	0	0	0	0	0	0	0	0
HIZOLE G.P.	0	0	0	0	0	0	0	0	0	0	0	0	0	0	0	0	0
JOSHOHARI-ANOKHA-I G.P.	0	0	0	0	0	0	0	0	0	0	0	0	0	0	0	0	0
JOSHOHARI-ANOKHA-II G.P.	0	0	0	0	0	0	0	0	0	0	0	0	0	0	0	0	0
KUMARSANDA G.P.	0	0	0	0	0	0	0	0	0	0	0	0	0	0	0	0	0
MAHALANDI-I G.P.	0	0	0	0	0	0	0	0	0	0	0	0	0	0	0	0	0
MAHALANDI-II G.P.	0	0	0	0	0	0	0	0	0	0	0	0	0	0	0	0	0
PURANDARPUR G.P.	0	0	0	0	0	0	0	0	0	0	0	0	0	0	0	0	0
KANDI BLOCK TOT :	0	0	0	0	0	0	0	0	0	0	0	0	0	0	0	0	0

18th ALL INDIA LIVESTOCK CENSUS, AGRICULTURE IMPLEMENTS AND MACHINERY, FISHERY STATISTICS, WEST BENGAL

Reference Date : 15.10.2007

MURSHIDABAD DISTRICT

PIG

NAME OF THE GRAM PANCHAYAT	CROSS-BRED PIG							GHOONGRU BREED INDIGENOUS PIG						
	MALE			FEMALE			Total Cross-bred Pig (300+303)	MALE			FEMALE			Total Ghoongru Breed Indigenous Pig (307+310)
	Below 6 months	6 months & above	Total Male (298+299)	Below 6 months	6 months & above	Total Female (301+302)		Below 6 months	6 months & above	Total Male (305+306)	Below 6 months	6 months & above	Total Female (308+309)	
1	298	299	300	301	302	303	304	305	306	307	308	309	310	311
KANDI BLOCK														
ANDULIA G.P.	0	0	0	0	0	0	0	0	0	0	0	0	0	0
GOKARNA-I G.P.	0	0	0	0	0	0	0	0	0	0	0	0	0	0
GOKARNA-II G.P.	0	0	0	0	0	0	0	0	0	0	0	0	0	0
HIZOLE G.P.	0	0	0	0	0	0	0	0	0	0	0	0	0	0
JOSHOHARI-ANOKHA-I G.P.	0	0	0	0	0	0	0	2	2	4	0	0	0	4
JOSHOHARI-ANOKHA-II G.P.	6	2	8	2	1	3	11	7	2	9	7	4	11	20
KUMARSANDA G.P.	0	0	0	0	0	0	0	0	0	0	0	0	0	0
MAHALANDI-I G.P.	0	0	0	0	0	0	0	0	0	0	0	0	0	0
MAHALANDI-II G.P.	0	0	0	0	0	0	0	0	0	0	0	0	0	0
PURANDARPUR G.P.	0	0	0	0	0	0	0	0	3	3	0	1	1	4
KANDI BLOCK TOT :	6	2	8	2	1	3	11	9	7	16	7	5	12	28

Reference Date : 15.10.2007

MURSHIDABAD DISTRICT

PIG, DOG AND RABBIT

NAME OF THE GRAM PANCHAYAT	OTHER INDIGENOUS PIG							Total Pig (304+ 311+ 318)	PET DOG			OTHER (STREET) DOG			Total Dog (322+ 325)	RABBIT		
	MALE			FEMALE			Total Other Indi-genous Pig (314+ 317)		Male	Female	Total Pet Dog (320+ 321)	Male	Female	Total Other Dog (323+ 324)		Male	Female	Total Rabbit (327+ 328)
	Below 6 months	6 months & above	Total Male (312+ 313)	Below 6 months	6 months & above	Total Female (315+ 316)												
1	312	313	314	315	316	317	318	319	320	321	322	323	324	325	326	327	328	329
KANDI BLOCK																		
ANDULIA G.P.	0	2	2	0	3	3	5	5	66	33	99	2	2	4	103	0	0	0
GOKARNA-I G.P.	0	3	3	4	3	7	10	10	248	123	371	0	0	0	371	0	0	0
GOKARNA-II G.P.	0	7	7	0	11	11	18	18	3	0	3	96	98	194	197	0	0	0
HIZDLE G.P.	0	0	0	0	0	0	0	0	0	0	0	36	29	65	65	0	0	0
JOSHOHARI-ANOKHA-I G.P.	25	9	34	14	15	29	63	67	4	7	11	49	69	118	129	4	5	9
JOSHOHARI-ANOKHA-II G.P.	0	0	0	0	0	0	0	31	25	9	34	82	122	204	238	0	0	0
KUMARSANDA G.P.	58	48	106	102	59	161	267	267	7	2	9	86	93	179	188	0	0	0
MAHALANDI-I G.P.	2	2	4	6	8	14	18	18	0	0	0	153	164	317	317	0	0	0
MAHALANDI-II G.P.	100	189	289	316	294	610	899	899	24	12	36	12	15	27	63	0	0	0
PURANDARPUR G.P.	0	0	0	0	0	0	0	4	1	2	3	68	71	139	142	0	0	0
KANDI BLOCK TOT :	185	260	445	442	393	835	1,280	1,319	378	188	566	584	663	1,247	1,813	4	5	9

18th ALL INDIA LIVESTOCK CENSUS, AGRICULTURE IMPLEMENTS AND MACHINERY, FISHERY STATISTICS, WEST BENGAL

Reference Date : 15.10.2007

MURSHIDABAD DISTRICT

FOWL (COCK, HEN, CHICKEN)

NAME OF THE GRAM PANCHAYAT	POWL (COCK, HEN, CHICKEN) (MALE+FEMALE)															
	COCK (5 months & above)					HEN (5 months & above)					DESHI CHICKEN (Below 5 months)					
	Deshi Aseel	Deshi Others	Improved White	Improved Coloured	Total Cock (330+331+332+333)	Deshi Aseel	Deshi Others	Improved White	Improved Coloured	Total Hen (335+336+337+338)	Aseel for Egg	Other for Egg	Total (340+341)	Aseel for Meat	Other for Meat	Total Deshi Chicken (343+344)
1	330	331	332	333	334	335	336	337	338	339	340	341	342	343	344	345
KANDI BLOCK																
ANDULIA G.P.	0	925	0	0	925	0	5430	0	0	5430	0	3163	3163	0	1395	1395
GOKARNA-I G.P.	0	3844	10	37	3891	0	8741	9	30	8780	0	7310	7310	0	3145	3145
GOKARNA-II G.P.	0	4851	0	0	4851	0	9690	0	0	9690	0	8330	8330	0	4785	4785
HIZOLE G.P.	0	2736	0	0	2736	0	13869	0	0	13869	0	7534	7534	0	3988	3988
JOSHOHARI-ANOKHA-I G.P.	0	202	0	0	202	0	1542	4	0	1546	0	756	756	0	2	2
JOSHOHARI-ANOKHA-II G.P.	0	1241	59	338	1638	0	3758	608	887	5253	0	644	644	0	8	8
KUMARSANDA G.P.	0	3904	0	0	3904	0	9314	0	0	9314	0	8206	8206	0	2556	2556
MAHALANDI-I G.P.	0	7467	0	0	7467	0	9439	0	0	9439	0	4149	4149	0	3312	3312
MAHALANDI-II G.P.	0	6575	150	0	6725	0	14241	0	0	14241	0	1520	1520	0	465	465
PURANDARPUR G.P.	0	1019	0	0	1019	0	3774	0	0	3774	0	1336	1336	0	44	44
KANDI BLOCK TOT :	0	32,764	219	375	33,358	0	79,798	621	917	81,336	0	42,948	42,948	0	19,700	19,700

18th ALL INDIA LIVESTOCK CENSUS, AGRICULTURE IMPLEMENTS AND MACHINERY, FISHERY STATISTICS, WEST BENGAL

Reference Date : 15.10.2007

MURSHIDABAD DISTRICT

FOWL (COCK, HEN, CHICKEN) AND DRAKE, DUCK

NAME OF THE GRAM PANCHAYAT	FOWL (COCK, HEN, CHICKEN) (MALE+FEMALE)							DRAKE, DUCK (MALE+FEMALE)					
	IMPROVED CHICKEN (Below 5 months)						Total Fowl (334+339+342+345+348+351)	Drake (6 months & above)			Duck (6 months & above)		
	White for Egg	Coloured for Egg	Total (346+347)	White for Meat	Coloured for Meat	Total Improved Chicken (349+350)		Deshi	Improved	Total Drake (353+354)	Deshi	Improved	Total Duck (356+357)
1	346	347	348	349	350	351	352	353	354	355	356	357	358
KANDI BLOCK													
ANDULIA G.P.	0	0	0	0	0	0	10913	403	0	403	3691	0	3691
GOKARNA-I G.P.	183	450	633	96	284	380	24139	2139	378	2517	5037	711	5748
GOKARNA-II G.P.	36	18	54	58	0	58	27768	3583	3	3586	6440	39	6479
HIZOLE G.P.	0	0	0	0	0	0	28127	824	0	824	4616	0	4616
JOSHOHARI-ANOKHA-I G.P.	14	58	72	0	5	5	2583	274	0	274	4012	26	4038
JOSHOHARI-ANOKHA-II G.P.	188	298	486	24	1	25	8054	1369	82	1451	4255	92	4347
KUMARSANDA G.P.	0	0	0	0	0	0	23980	1081	0	1081	2967	0	2967
MAHALANDI-I G.P.	0	0	0	0	0	0	24367	2227	0	2227	3264	0	3264
MAHALANDI-II G.P.	0	0	0	0	0	0	22951	1235	8	1243	3071	134	3205
PURANDARPUR G.P.	0	13	13	0	0	0	6186	398	0	398	2038	2	2040
KANDI BLOCK TOT :	421	837	1,258	178	290	468	179,868	13,533	471	14,004	39,391	1,004	40,395

18th ALL INDIA LIVESTOCK CENSUS, AGRICULTURE IMPLEMENTS AND MACHINERY, FISHERY STATISTICS, WEST BENGAL

Reference Date : 15.10.2007

MURSHIDABAD DISTRICT

DUCK, TURKEY

NAME OF THE GRAM PANCHAYAT	DUCKLING (MALE+FEMALE)							TURKEY			Quail	Other Poultry Birds	Total Poultry Birds (352+365+368+369+370)
	DUCKLING (Belows 6 month)						Total Duck (355+358+361+364)	Male	Female	Total Turkey (366+367)			
	Deshi for Egg	Deshi for Meat	Total Deshi Duckling (359+360)	Improved for Egg	Improved for Meat	Total Improved Duckling (362+363)							
1	359	360	361	362	363	364	365	366	367	368	369	370	371
KANDI BLOCK													
ANDULIA G.P.	561	260	821	0	0	0	4915	0	3	3	10	114	15955
GOKARNA-I G.P.	4706	1450	6156	985	406	1391	15812	0	0	0	0	280	40231
GOKARNA-II G.P.	5517	3555	9072	0	21	21	19158	0	0	0	0	0	46926
HIZOLE G.P.	2463	603	3066	0	0	0	8506	0	0	0	0	502	37135
JOSHOHARI-ANOKHA-I G.P.	197	0	197	80	0	80	4589	0	0	0	0	0	7172
JOSHOHARI-ANOKHA-II G.P.	1391	33	1424	0	0	0	7222	0	0	0	0	0	15276
KUMARSANDA G.P.	1035	375	1410	0	0	0	5458	0	0	0	0	196	29634
MAHALANDI-I G.P.	900	462	1362	0	0	0	6853	0	0	0	0	28	31248
MAHALANDI-II G.P.	91	40	131	0	4	4	4583	0	0	0	0	29	27563
PURANDARPUR G.P.	309	13	322	0	0	0	2760	0	0	0	0	123	9069
KANDI BLOCK TOT :	17,170	6,791	23,961	1,065	431	1,496	79,856	0	3	3	10	1,272	260,209

Reference Date : 15.10.2007

MURSHIDABAD DISTRICT

AGRICULTURAL IMPLEMENTS AND MACHINERY

NAME OF THE GRAM PANCHAYAT	ANIMAL OPERATED IMPLEMENTS														
	No. of Wooden Plough					No. of Steel Plough					No. of Cultivator				
	Utilised more than 100 days/ year	Utilised between 50 to 100 days/ year	Utilised less than 50 days/ year	Not Utilised	Total (372+373+ 374+375)	Utilised more than 100 days/ year	Utilised between 50 to 100 days/ year	Utilised less than 50 days/ year	Not Utilised	Total (377+378+ 379+380)	Utilised more than 100 days/ year	Utilised between 50 to 100 days/ year	Utilised less than 50 days/ year	Not Utilised	Total (382+383+ 384+385)
1	372	373	374	375	376	377	378	379	380	381	382	383	384	385	386
KANDI BLOCK															
ANDULIA G.P.	1	153	145	0	299	1	9	9	0	19	0	0	0	0	0
GOKARNA-I G.P.	0	392	61	0	453	0	353	7	0	360	0	0	0	0	0
GOKARNA-II G.P.	4	749	303	0	1056	0	0	0	0	0	0	0	18	0	18
HIZOLE G.P.	0	37	166	0	203	0	0	0	0	0	0	0	0	0	0
JOSHOHARI-ANOKHA-I G.P.	50	52	69	11	182	9	279	285	20	593	0	0	0	0	0
JOSHOHARI-ANOKHA-II G.P.	0	74	194	9	277	0	76	127	0	203	0	0	2	0	2
KUMARSANDA G.P.	12	1381	356	0	1749	0	0	0	0	0	0	0	0	0	0
MAHALANDI-I G.P.	0	296	4	0	300	0	667	2	0	669	0	0	0	0	0
MAHALANDI-II G.P.	2	382	369	6	759	4	18	0	0	22	0	0	0	0	0
PURANDARPUR G.P.	2	131	61	2	196	8	37	13	0	58	0	0	0	0	0
KANDI BLOCK TOT :	71	3,647	1,728	28	5,474	22	1,439	443	20	1,924	0	0	20	0	20

Reference Date : 15.10.2007

MURSHIDABAD DISTRICT

AGRICULTURAL IMPLEMENTS AND MACHINERY

NAME OF THE GRAM PANCHAYAT	ANIMAL OPERATED IMPLEMENTS														
	No. of Disc Harrow					No. of Seed-cum-Fertiliser Drill					No. of Leveller				
	Utilised more than 100 days/ year	Utilised between 50 to 100 days/ year	Utilised less than 50 days/ year	Not Utilised	Total (387+388+ 389+390)	Utilised more than 100 days/ year	Utilised between 50 to 100 days/ year	Utilised less than 50 days/ year	Not Utilised	Total (392+393+ 394+395)	Utilised more than 100 days/ year	Utilised between 50 to 100 days/ year	Utilised less than 50 days/ year	Not Utilised	Total (397+398+ 399+400)
1	387	388	389	390	391	392	393	394	395	396	397	398	399	400	401
KANDI BLOCK															
ANDULIA G.P.	0	0	0	0	0	0	0	0	0	0	9	150	3	0	162
GOKARNA-I G.P.	0	0	0	0	0	0	0	0	0	0	0	376	64	0	440
GOKARNA-II G.P.	0	0	0	0	0	0	0	0	0	0	0	116	478	0	594
HIZOLE G.P.	0	0	0	0	0	0	0	0	0	0	0	37	166	0	203
JOSHOHARI-ANOKHA-I G.P.	0	0	0	0	0	0	0	0	0	0	114	53	185	4	356
JOSHOHARI-ANOKHA-II G.P.	0	0	0	0	0	0	0	0	0	0	0	64	106	0	170
KUMARSANDA G.P.	0	0	0	0	0	0	0	0	0	0	0	560	319	0	879
MAHALANDI-I G.P.	0	0	0	0	0	0	0	0	0	0	0	489	16	0	505
MAHALANDI-II G.P.	0	0	0	0	0	0	0	0	0	0	0	260	214	0	474
PURANDARPUR G.P.	0	0	0	0	0	0	0	0	0	0	2	147	72	0	221
KANDI BLOCK TOT :	0	0	0	0	0	0	0	0	0	0	125	2,252	1,623	4	4,004

Reference Date : 15.10.2007

MURSHIDABAD DISTRICT

AGRICULTURAL IMPLEMENTS AND MACHINERY

NAME OF THE GRAM PANCHAYAT	ANIMAL OPERATED IMPLEMENTS														
	No. of Wet Land Puddler					No. of Sugarcane Crusher					No. of Animal Cart				
	Utilised more than 100 days/ year	Utilised between 50 to 100 days/ year	Utilised less than 50 days/ year	Not Utilised	Total (402+403+ 404+405)	Utilised more than 100 days/ year	Utilised between 50 to 100 days/ year	Utilised less than 50 days/ year	Not Utilised	Total (407+408+ 409+410)	Utilised more than 100 days/ year	Utilised between 50 to 100 days/ year	Utilised less than 50 days/ year	Not Utilised	Total (412+413+ 414+415)
1	402	403	404	405	406	407	408	409	410	411	412	413	414	415	416
KANDI BLOCK															
ANDULIA G.P.	0	1	7	0	8	0	1	1	0	2	2	101	12	0	115
GOKARNA-I G.P.	0	0	0	0	0	0	0	0	0	0	0	15	0	0	15
GOKARNA-II G.P.	0	0	6	1	7	0	0	0	0	0	0	4	563	0	567
HIZOLE G.P.	0	1	0	0	1	0	0	0	0	0	0	37	166	0	203
JOSHOHARI-ANOKHA-I G.P.	11	2	2	0	15	0	0	0	0	0	0	70	118	8	196
JOSHOHARI-ANOKHA-II G.P.	5	0	0	0	5	0	0	0	0	0	0	7	66	0	73
KUMARSANDA G.P.	0	0	0	0	0	0	0	0	0	0	0	298	369	0	667
MAHALANDI-I G.P.	0	0	0	0	0	0	0	0	0	0	0	490	18	0	508
MAHALANDI-II G.P.	0	0	0	0	0	0	0	0	0	0	0	13	276	0	289
PURANDARPUR G.P.	0	0	0	0	0	0	0	0	0	0	2	92	69	0	163
KANDI BLOCK TOT :	16	4	15	1	36	0	1	1	0	2	4	1,127	1,657	8	2,796

18th ALL INDIA LIVESTOCK CENSUS, AGRICULTURE IMPLEMENTS AND MACHINERY, FISHERY STATISTICS, WEST BENGAL

MURSHIDABAD DISTRICT

Reference Date : 15.10.2007

AGRICULTURAL IMPLEMENTS AND MACHINERY

NAME OF THE GRAM PANCHAYAT	ANIMAL OPERATED IMPLEMENTS										EQUIPMENT FOR LIVESTOCK AND POULTRY							
	No. of Ghanis					No. of Water Lifting Devices					Incubators/ Breeders	Milking Machine	Baler	Hay Harvest Machine		Chaff Cutter		
	Utilised more than 100 days/ year	Utilised between 50 to 100 days/ year	Utilised less than 50 days/ year	Not Utilised	Total (417+ 418+ 419+ 420)	Utilised more than 100 days/ year	Utilised between 50 to 100 days/ year	Utilised less than 50 days/ year	Not Utilised	Total (422+ 423+ 424+ 425)				Straw Reaper	Forage Harvester	Manually Operated	Animal Operated	Power Operated
1	417	418	419	420	421	422	423	424	425	426	427	428	429	430	431	432	433	434
KANDI BLOCK																		
ANDULIA G.P.	0	0	0	0	0	0	0	0	0	0	0	0	0	0	0	0	0	0
GOKARNA-I G.P.	0	0	0	0	0	0	0	0	0	0	0	0	0	0	0	0	0	0
GOKARNA-II G.P.	0	0	0	0	0	0	0	0	0	0	0	0	0	0	0	0	0	0
HIZOLE G.P.	0	0	0	0	0	0	0	0	0	0	0	0	0	0	0	0	0	0
JOSHOHARI-ANOKHA-I G.P.	0	0	0	0	0	0	0	0	0	0	0	0	0	0	0	979	0	24
JOSHOHARI-ANOKHA-II G.P.	0	0	0	0	0	0	0	0	0	0	0	0	0	0	0	370	0	7
KUMARSANDA G.P.	0	0	0	0	0	0	0	0	0	0	0	0	0	0	0	0	0	0
MAHALANDI-I G.P.	0	0	0	0	0	0	0	0	0	0	0	0	0	0	0	0	0	0
MAHALANDI-II G.P.	0	0	0	0	0	0	0	0	0	0	0	0	0	0	0	0	0	0
PURANDARPUR G.P.	0	0	0	0	0	0	0	0	0	0	0	0	0	0	0	0	0	0
KANDI BLOCK TOT :	0	0	0	0	0	0	0	0	0	0	0	0	0	0	0	1,349	0	31

Reference Date : 15.10.2007

MURSHIDABAD DISTRICT

FISHERY STATISTICS

NAME OF THE GRAM PANCHAYAT	No. of Household engaged in Fishing Activity						No. of Members in the Fishery Household				No. of members Engaged in actual operation of fishing activity			
	Nature of Fishing Activity		Type of Fishing Activity								Full Time		Part Time	
	Inland	Marine	Mainly Fish Capture	Mainly Seed Culture	Allied e.g. Pealing, Marketing, Processing etc.	Others	Male	Female	Children	Total (441+ 442+ 443)	Male	Female	Male	Female
1	435	436	437	438	439	440	441	442	443	444	445	446	447	448
KANDI BLOCK														
ANDULIA G.P.	53	0	35	0	0	21	103	99	129	331	55	0	26	0
GOKARNA-I G.P.	70	0	70	0	0	0	70	73	146	289	0	0	32	19
GOKARNA-II G.P.	0	0	0	0	0	0	0	0	0	0	0	0	0	0
HIZOLE G.P.	0	0	0	0	0	0	0	0	0	0	0	0	0	0
JOSHOHARI-ANOKHA-I G.P.	10	0	10	0	0	0	26	30	41	97	0	0	6	7
JOSHOHARI-ANOKHA-II G.P.	3	0	3	0	0	0	6	3	5	14	0	0	3	3
KUMARSANDA G.P.	62	0	43	0	0	19	130	119	139	388	82	13	40	65
MAHALANDI-I G.P.	0	0	0	0	0	0	0	0	0	0	0	0	0	0
MAHALANDI-II G.P.	7	0	7	0	0	0	22	8	15	45	6	1	1	6
PURANDARPUR G.P.	0	0	0	0	0	0	0	0	0	0	0	0	0	0
KANDI BLOCK TOT :	205	0	168	0	0	40	357	332	475	1,164	143	14	108	100

18th ALL INDIA LIVESTOCK CENSUS, AGRICULTURE IMPLEMENTS AND MACHINERY, FISHERY STATISTICS, WEST BENGAL

Reference Date : 15.10.2007

MURSHIDABAD DISTRICT

FISHERY STATISTICS

NAME OF THE GRAM PANCHAYAT	No. of members Engaged in other occupation of fishing activities										No. of Household of main source of waterbody in which fishing done				
	Marketing of Fish		Repairing / Mending of Nets		Fish Hatchery		Ornamental Fishing		Others		Aquaculture ponds and tank	Brackish water impounds	Water logged areas	Large irrigation tanks	Reservoirs & check dams
	Male	Female	Male	Female	Male	Female	Male	Female	Male	Female					
1	449	450	451	452	453	454	455	456	457	458	459	460	461	462	463
KANDI BLOCK															
ANDULIA G.P.	52	12	16	0	0	0	0	0	0	0	10	0	0	0	0
GOKARNA-I G.P.	19	13	5	4	0	0	0	0	0	0	0	0	0	0	0
GOKARNA-II G.P.	0	0	0	0	0	0	0	0	0	0	0	0	0	0	0
HIZOLE G.P.	0	0	0	0	0	0	0	0	0	0	0	0	0	0	0
JOSHOHARI-ANOKHA-I G.P.	2	10	0	0	0	0	0	0	0	0	8	0	0	0	0
JOSHOHARI-ANOKHA-II G.P.	2	2	0	0	0	0	0	0	0	0	3	0	0	0	0
KUMARSANDA G.P.	36	65	21	18	0	0	0	0	0	0	20	0	11	0	0
MAHALANDI-I G.P.	0	0	0	0	0	0	0	0	0	0	0	0	0	0	0
MAHALANDI-II G.P.	7	0	0	0	0	0	0	0	0	0	0	0	0	0	0
PURANDARPUR G.P.	0	0	0	0	0	0	0	0	0	0	0	0	0	0	0
KANDI BLOCK TOT :	118	102	42	22	0	0	0	0	0	0	41	0	11	0	0

Reference Date : 15.10.2007

MURSHIDABAD DISTRICT

FISHERY STATISTICS

NAME OF THE GRAM PANCHAYAT	No. of Household of main source of waterbody in which fishing done												
				Typewise		Locationwise			Ownershipwise				
	Rivers	Lakes/ oxbow lakes/ meanders channels/ scars	Marine resources i.e. sea	Perrenial waterbody	Seasonal waterbody	Located within the Mouza/Ward	At distance less than 5 Km.	At distance more than 5 Km.	Owned by fisherman household	Owned by Gram Panchayat	Owned by the Govt.	Owned by cooperative society	Owned by other individuals
1	464	465	466	467	468	469	470	471	472	473	474	475	476
KANDI BLOCK													
ANDULIA G.P.	40	2	0	39	13	0	8	40	0	0	1	36	14
GOKARNA-I G.P.	70	0	0	70	0	0	70	0	0	0	0	70	0
GOKARNA-II G.P.	0	0	0	0	0	0	0	0	0	0	0	0	0
HIZOLE G.P.	0	0	0	0	0	0	0	0	0	0	0	0	0
JOSHOHARI-ANOKHA-I G.P.	2	3	0	3	4	0	0	0	0	0	0	0	1
JOSHOHARI-ANOKHA-II G.P.	0	0	0	3	0	2	0	0	0	0	0	0	3
KUMARSANDA G.P.	31	0	0	30	2	28	2	2	1	0	16	0	15
MAHALANDI-I G.P.	0	0	0	0	0	0	0	0	0	0	0	0	0
MAHALANDI-II G.P.	0	0	0	1	6	7	0	0	0	0	0	0	7
PURANDARPUR G.P.	0	0	0	0	0	0	0	0	0	0	0	0	0
KANDI BLOCK TOT :	143	5	0	146	25	37	80	42	1	0	17	106	40

18th ALL INDIA LIVESTOCK CENSUS, AGRICULTURE IMPLEMENTS AND MACHINERY, FISHERY STATISTICS, WEST BENGAL

Reference Date : 15.10.2007

MURSHIDABAD DISTRICT

FISHERY STATISTICS AND FODDER AREA

NAME OF THE GRAM PANCHAYAT	No. Fishing Crafts		No. of Fishing Gears							Area under Fodder Crops (Cottah)		
	Moto-rised	Non-moto-rised	Drag Nets	Hook & Lines	Cast Nets	Gill Nets	Set barriers	Trawl Nets	Others	Kharif	Rabi	Total (486+487)
1	477	478	479	480	481	482	483	484	485	486	487	488
KANDI BLOCK												
ANDULIA G.P.	0	10	3	0	95	147	3	23	0	60	75	135
GOKARNA-I G.P.	0	18	9	31	82	65	19	3	86	368	239	607
GOKARNA-II G.P.	0	0	0	0	0	0	0	0	0	259	259	518
HIZOLE G.P.	0	0	0	0	0	0	0	0	0	0	0	0
JOSHOHARI-ANOKHA-I G.P.	0	0	5	11	36	22	13	23	0	147	184	331
JOSHOHARI-ANOKHA-II G.P.	0	0	0	0	6	6	0	2	4	90	80	170
KUMARSANDA G.P.	1	17	28	4	112	12	0	29	14	100	97	197
MAHALANDI-I G.P.	0	0	0	0	0	0	0	0	0	15	30	45
MAHALANDI-II G.P.	0	0	1	0	7	0	0	0	0	629	424	1053
PURANDARPUR G.P.	0	0	0	0	0	0	0	0	0	167	150	317
KANDI BLOCK TOT :	1	45	46	46	338	252	35	80	104	1,835	1,538	3,373

MURSHIDABAD DISTRICT

JERSEY / HOLSTEIN / OTHER CROSS-BRED / INDIGENOUS CATTLE / BUFFALO

NAME OF THE MOUZA (J.L. No.)	Female Jersey Cross-bred (Over 2½ year)			Total Jersey Cross-bred Cattle	Female Holstein Cross-bred (Over 2½ year)			Total Holstein Cross-bred Cattle	Female Other Cross-bred (Over 2½ year)			Total Other Cross-bred Cattle	Total Cross-bred Cattle	Female Indigenous Cattle (Over 3 year)			Total Bengal/ Non-des. Indigenous Cattle	Total Indigenous Cattle	Female Buffalo (Over 3 year)			Total Buffalo
	In milk	Dry	Not yet calved		In milk	Dry	Not yet calved		In milk	Dry	Not yet calved			In milk	Dry	Not yet calved			In milk	Dry	Not yet calved	
	1	2	3	4	5	6	7	8	9	10	11	12	13	14	15	16	17	18	19	20	21	22
KANDI BLOCK : KANDI SUBDIVISION																						
ANDULIA GRAM PANCHAYAT																						
ANDULIA (097)	37	30	44	220	0	0	0	0	0	0	0	0	220	179	140	72	700	700	53	21	3	190
CHANDANAGAR (053)	32	24	16	168	0	0	0	0	0	0	0	0	168	13	16	0	80	80	1	0	0	19
DURGAPUR (095)	72	24	4	241	0	0	0	0	0	0	0	0	241	25	32	9	138	138	2	1	1	32
GOBINDAPUR (052)	39	37	18	215	0	0	0	0	0	0	0	0	215	4	9	3	42	42	1	0	0	46
GOPALPUR (057)	75	37	8	254	0	0	0	0	0	0	0	0	254	11	8	2	51	51	2	0	1	12
JITPUR (055)	30	15	7	105	0	0	0	0	0	0	0	0	105	5	1	0	19	19	2	0	0	6
LAKSHMIKANTAPUR (096)	60	34	15	203	0	0	0	0	0	0	0	0	203	21	27	12	122	122	0	3	0	13
MAHADA (094)	101	47	36	448	0	0	0	0	0	0	0	0	448	40	30	9	194	194	5	3	0	41
MANOHARPUR (058)	35	30	21	194	0	0	0	1	0	0	0	0	195	30	33	7	140	140	0	0	0	3
RAJARAMPUR (056)	68	32	8	237	0	1	0	1	0	0	0	0	238	17	29	2	113	113	8	9	1	38
SANTOSHPUR (054)	67	31	12	232	0	0	0	0	0	0	0	0	232	10	4	2	37	37	0	0	0	5
SASHPARA (092)	56	46	43	431	2	0	0	7	0	0	0	0	438	14	7	2	58	58	0	0	0	38
ANDULIA G.P. TOTAL :	672	387	232	2948	2	1	0	9	0	0	0	0	2957	369	336	120	1694	1694	74	37	6	443
GOKARNA-I GRAM PANCHAYAT																						
GOKARNA (019)	142	29	1	355	7	1	0	19	775	157	0	2196	2570	806	173	0	2641	2712	82	9	0	462
KOKSHI BASPUR (018)	82	12	0	213	0	0	0	0	93	22	2	253	466	219	25	1	743	761	1	0	0	46
GOKARNA-I G.P. TOTAL :	224	41	1	568	7	1	0	19	868	179	2	2449	3036	1025	198	1	3384	3473	83	9	0	508
GOKARNA-II GRAM PANCHAYAT																						
GOBARHATI (040)	129	54	0	330	0	0	0	0	0	0	0	0	330	484	120	15	1268	1268	3	0	0	243
MAKURA (037)	86	23	0	218	0	0	0	0	0	0	0	0	218	253	34	2	746	746	0	0	0	180
MOTARA (036)	82	39	0	242	0	0	0	0	0	0	0	0	242	521	108	4	1410	1410	1	4	0	186
NABAGRAM (035)	80	18	1	202	0	0	0	0	0	0	0	0	202	360	64	10	1056	1056	1	0	0	49
PATENDA (038)	98	24	8	249	0	0	0	0	0	0	0	0	249	227	46	53	701	701	3	1	0	174
GOKARNA-II G.P. TOTAL :	475	158	9	1241	0	0	0	0	0	0	0	0	1241	1845	372	84	5181	5181	8	5	0	752
HIROLE GRAM PANCHAYAT																						
BAZE GOPALNAGAR (044)	28	18	2	137	0	0	0	0	0	0	0	0	137	3	4	0	23	23	0	0	0	2
BENIPUR (042)	3	0	0	8	0	1	0	2	0	0	0	0	10	107	89	38	465	465	0	1	0	19
BHABANANDAPUR (100)	2	0	0	4	0	0	0	0	0	0	0	0	4	79	73	26	393	393	6	3	0	36
GOPALNAGAR (043)	45	20	9	191	0	0	0	0	0	0	0	0	191	14	7	2	56	56	0	1	0	18
HARINAGAR (051)	15	9	12	56	0	0	0	0	0	0	0	0	56	54	26	72	233	233	1	3	2	15
HIJAL (041)	140	46	40	459	0	0	0	0	80	25	0	202	661	526	193	101	1682	1682	7	1	0	99
INDRAHATA (P) (045)	0	0	0	0	0	0	0	0	0	0	0	0	0	7	1	0	23	23	0	0	0	0
RANIPUR (101)	3	1	3	10	0	0	0	0	0	0	0	0	10	112	61	169	519	519	0	1	2	71
SRIKANTAPUR (050)	84	53	4	385	0	0	0	0	0	0	0	0	385	50	39	2	229	231	1	1	0	56
HIROLE G.P. TOTAL :	320	147	70	1250	0	1	0	2	80	25	0	202	1454	952	493	410	3623	3625	15	11	4	316

(P) - Part Mouza i.e., Mouza appears in more than one Gram Panchayat

MURSHIDABAD DISTRICT

JERSEY / HOLSTEIN / OTHER CROSS-BRED / INDIGENOUS CATTLE / BUFFALO

NAME OF THE MOUZA (J.L. No.)	Female Jersey Cross-bred (Over 2½ year)			Total Jersey Cross-bred Cattle	Female Holstein Cross-bred (Over 2½ year)			Total Holstein Cross-bred Cattle	Female Other Cross-bred (Over 2½ year)			Total Other Cross-bred Cattle	Total Cross-bred Cattle	Female Indigenous Cattle (Over 3 year)			Total Bengal/ Non-des. Indigenous Cattle	Total Indigenous Cattle	Female Buffalo (Over 3 year)			Total Buffalo
	In milk	Dry	Not yet calved		In milk	Dry	Not yet calved		In milk	Dry	Not yet calved			In milk	Dry	Not yet calved			In milk	Dry	Not yet calved	
	1	2	3	4	5	6	7	8	9	10	11	12	13	14	15	16	17	18	19	20	21	22
KANDI BLOCK : KANDI SUBDIVISION																						
JOIKORAM-ANOKHA-I GRAM PANCHAYAT																						
ANUKHA (073)	93	67	0	359	0	0	0	0	0	0	0	0	359	1	0	0	231	231	0	0	0	0
BAHARA (081)	189	105	8	670	0	0	0	0	0	0	0	0	670	1	0	0	190	190	4	4	0	17
BRAHMANPARA (080)	172	69	1	534	0	0	0	0	0	0	0	0	534	1	0	0	227	227	1	1	0	14
KAYA (078)	99	52	3	308	0	0	0	0	0	0	0	0	308	3	0	0	93	93	1	1	0	3
KAYEMBA (079)	30	14	0	85	0	0	0	0	0	0	0	0	85	0	0	0	34	34	0	1	0	6
LAHARPARA (072)	199	88	3	635	0	0	0	0	0	0	0	0	635	0	0	0	118	118	5	1	0	21
MAHADEVRATI (075)	51	30	5	220	0	0	0	0	0	0	0	0	220	0	0	0	116	116	1	0	0	3
MOLLA (077)	59	27	2	198	0	0	0	0	0	0	0	0	198	1	0	0	72	72	1	0	0	2
MUNIGRAM (069)	144	97	11	639	0	0	0	0	0	0	0	0	639	0	0	0	64	64	42	42	4	140
RAGHUPUR (071)	3	9	0	43	0	0	0	0	0	0	0	0	43	0	0	0	12	12	0	0	0	1
RATURI (074)	57	23	1	197	0	0	0	0	0	0	0	0	197	0	0	0	74	74	1	0	0	2
SINGEDDA (076)	44	21	4	185	0	0	0	0	0	0	0	0	185	0	0	0	34	34	0	0	0	11
JOIKORAM-ANOKHA-I G.P. TOTAL :	**1140**	**602**	**38**	**4073**	**0**	**0**	**0**	**0**	**0**	**0**	**0**	**0**	**4073**	**7**	**0**	**0**	**1265**	**1265**	**56**	**50**	**4**	**220**
JOIKORAM-ANOKHA-II GRAM PANCHAYAT																						
BAIDONALIA (065)	136	21	1	334	0	0	0	0	0	0	0	0	334	4	1	0	14	20	5	0	0	8
BAMANDASRATI (066)	18	8	0	53	0	0	0	0	0	0	0	0	53	0	0	0	0	0	0	0	0	0
BHANDIRA (062)	408	224	93	1371	33	2	3	90	0	0	0	0	1461	65	8	4	213	257	37	13	7	104
DONALIA (064)	131	26	0	331	0	0	0	0	0	0	0	0	331	0	0	0	6	50	0	0	0	0
JASOHARI (067)	826	350	25	2456	0	0	0	0	0	0	0	0	2456	0	0	0	66	80	0	0	0	1
KALYANPUR (063)	90	21	0	237	0	0	0	0	0	0	0	0	237	0	0	0	4	4	0	0	0	0
RASORA (P) (069)	80	27	0	250	10	3	0	26	1	0	0	7	283	0	0	0	0	30	1	0	0	4
RUDRARATI (070)	278	106	44	765	7	0	0	21	0	0	0	6	792	14	5	1	77	114	3	1	1	9
SADPUR (P) (068)	158	60	16	482	0	0	0	0	0	0	0	0	482	0	0	0	4	4	0	0	0	0
JOIKORAM-ANOKHA-II G.P. TOTAL :	**2205**	**843**	**179**	**6279**	**50**	**5**	**3**	**137**	**1**	**0**	**0**	**13**	**6429**	**83**	**14**	**5**	**384**	**559**	**46**	**14**	**8**	**126**
KUMARSANDA GRAM PANCHAYAT																						
ALAMPUR (022)	5	0	0	10	0	0	0	0	0	0	0	0	10	25	7	6	92	92	0	0	0	0
ARUA (023)	9	5	4	32	0	0	0	0	0	0	0	0	32	28	17	11	184	184	0	0	0	0
BAHADURPUR (003)	0	0	0	0	0	0	0	0	0	0	0	0	0	73	8	6	269	269	8	0	0	74
BILARI (005)	31	1	0	74	0	0	0	0	0	0	0	0	74	41	1	1	147	147	8	0	0	83
BIJAY NAGAR (011)	0	0	0	0	0	0	0	0	0	0	0	0	0	48	21	1	224	224	0	0	0	46
DURLABHPUR (007)	14	2	0	34	0	0	0	0	0	0	0	0	34	98	10	10	381	381	0	0	0	4
GATIA (004)	108	29	9	263	0	0	0	0	0	0	0	0	263	120	22	7	426	426	8	2	0	134
JAMNA (021)	2	0	0	6	0	0	0	0	0	0	0	0	6	48	13	15	201	201	0	0	0	0
KHORDDA NARAYANPUR (001)	6	1	0	16	0	0	0	0	0	0	0	0	16	34	16	12	193	193	0	0	0	0
KUMAR SANDA (008)	149	24	11	351	0	0	0	0	0	0	0	0	351	442	87	24	1547	1598	12	3	0	150

MURSHIDABAD DISTRICT

JERSEY / HOLSTEIN / OTHER CROSS-BRED / INDIGENOUS CATTLE / BUFFALO

NAME OF THE MOUZA (J.L. No.)	Female Jersey Cross-bred (Over 2½ year)			Total Jersey Cross-bred Cattle	Female Holstein Cross-bred (Over 2½ year)			Total Holstein Cross-bred Cattle	Female Other Cross-bred (Over 2½ year)			Total Other Cross-bred Cattle	Total Cross-bred Cattle	Female Indigenous Cattle (Over 3 year)			Total Bengal/ Non-des. Indigenous Cattle	Total Indigenous Cattle	Female Buffalo (Over 3 year)			Total Buffalo
	In milk	Dry	Not yet calved		In milk	Dry	Not yet calved		In milk	Dry	Not yet calved			In milk	Dry	Not yet calved			In milk	Dry	Not yet calved	
	1	2	3	4	5	6	7	8	9	10	11	12	13	14	15	16	17	18	19	20	21	22
KANDI BLOCK : KANDI SUBDIVISION																						
KUMARSANDA GRAM PANCHAYAT																						
MADARHATI (010)	7	1	2	19	0	0	0	0	0	0	0	0	19	77	34	19	386	386	3	0	0	78
NOAPARA (009)	0	0	0	0	0	0	0	0	0	0	0	0	0	50	15	0	225	225	0	0	0	28
SOLE PARA (006)	35	9	6	102	0	0	0	0	0	0	0	0	102	105	39	10	490	490	0	0	0	58
KUMARSANDA G.P. TOTAL :	366	72	32	987	0	0	0	0	0	0	0	0	987	1189	290	122	4685	4736	39	5	0	655
MAHALANDI-I GRAM PANCHAYAT																						
MAHALANDI (020)	149	77	72	738	3	0	0	0	3	0	0	0	754	165	92	75	1134	1136	0	10	2	289
PATNA (024)	50	22	15	169	0	0	0	0	0	0	0	0	169	9	8	5	131	131	0	0	1	10
TENTULIA (025)	19	7	16	165	0	0	0	0	0	0	0	0	165	9	20	13	157	157	0	0	0	46
MAHALANDI-I G.P. TOTAL :	218	106	103	1072	3	0	0	0	3	0	0	0	1088	183	120	93	1422	1424	0	10	3	345
MAHALANDI-II GRAM PANCHAYAT																						
BHAT PARA (027)	206	92	50	627	0	0	0	0	21	0	0	89	716	182	18	32	652	652	0	0	0	38
BHAT PARA PALASI (028)	0	0	0	223	0	0	0	0	0	0	0	0	223	91	45	6	440	440	0	0	0	66
BIL BEGAM PUR (029)	175	39	40	459	0	0	0	0	0	0	0	0	459	0	0	0	0	0	0	0	0	0
DURGAPUR (032)	212	23	0	660	0	0	0	0	0	0	0	0	660	0	0	0	0	0	0	0	0	0
JADARA (034)	0	0	0	313	0	0	0	0	0	0	0	4	317	43	4	0	185	185	0	0	0	12
KISADBAG JHAUBANI (033)	7	0	0	322	0	0	0	0	5	0	0	8	330	46	24	0	197	197	0	0	0	58
UDAYCHANDPUR (031)	228	0	45	951	12	4	0	39	0	0	0	0	990	96	35	0	400	400	0	0	0	30
UGURA (026)	22	0	4	53	0	0	0	24	2	1	0	8	85	53	61	66	891	891	0	0	0	54
UTTAR LAKSHMI NARAYANPUR (030)	532	28	0	1324	0	0	0	0	4	0	0	12	1336	145	43	0	564	564	0	0	0	58
MAHALANDI-II G.P. TOTAL :	1382	182	139	4932	12	4	0	63	32	1	0	121	5116	656	230	104	3329	3329	0	0	0	308
PURANDARPUR GRAM PANCHAYAT																						
BATI (061)	13	8	0	52	4	1	0	9	0	0	0	0	61	1	2	0	22	22	0	0	0	0
BOLTALI (062)	74	4	1	284	6	0	0	16	0	0	0	0	320	8	0	0	24	32	0	0	0	0
BUNDAI (048)	87	12	0	284	0	0	0	0	0	0	0	0	284	4	0	0	23	36	0	0	0	8
CHANDRA PRASADPUR (047)	37	6	0	159	0	0	0	0	0	0	0	0	159	0	0	0	38	38	0	0	0	0
CHATOR (046)	8	3	15	38	0	0	0	0	0	0	0	0	38	0	0	0	0	0	0	0	0	0
DAKSHIN LAKSHMINARAYANPUR (015)	12	1	0	72	0	0	0	0	0	0	0	0	72	0	0	0	10	10	0	0	0	18
GANDHARBAPUR (059)	203	97	0	710	10	3	0	31	0	0	0	1	742	21	10	0	97	129	1	2	0	50
INDRAHATA (P) (045)	22	4	0	93	0	0	0	0	0	0	0	0	93	0	0	0	0	0	0	0	0	4
PARBBATIPUR (016)	48	18	0	284	2	0	0	9	0	0	0	0	293	3	4	0	30	35	0	0	0	47
PURANDARPUR (049)	107	26	0	397	12	11	0	46	6	0	1	11	454	28	3	4	51	112	0	0	0	22
RANAGRAM (014)	111	14	0	361	0	0	0	0	0	0	0	0	361	0	0	0	12	12	0	0	0	0
RAYABATI (060)	49	4	0	165	1	0	0	2	0	0	0	0	167	0	0	0	14	14	0	0	0	0
PURANDARPUR G.P. TOTAL :	771	197	16	2919	35	15	0	113	6	0	1	12	3044	65	19	4	321	440	1	2	0	157

(P) - Part Mouza i.e., Mouza appears in more than one Gram Panchayat

MURSHIDABAD DISTRICT

SHEEP / GOAT / HORSE AND PONNY / PIG / DOG / FOWL / DUCK

NAME OF THE MOUZA (J.L. No.)	Total Sheep	Total Bengal Breed Goat	Total Other Breed Goat	Total Goat	Total Horse and Ponny	Total Pig	Total Dog	Hen (Female 5 month & above)		Improved Chicken for Meat (Broiler)	Fowl (Cock, Hen & Chicken)			Duck (Female 6 month & above)		Drake, Duck & Duckling			Turkey	Quail	Other Poultry Birds	Total Poultry Bird
								Deshi	Improved		Deshi	Improved	Total	Deshi	Improved	Deshi	Improved	Total				
	23	24	25	26	27	28	29	30	31	32	33	34	35	36	37	38	39	40	41	42	43	44
KANDI BLOCK : KANDI SUBDIVISION																						
ANDULIA GRAM PANCHAYAT																						
ANDULIA (097)	201	314	0	314	0	1	4	896	0	0	1564	0	1564	513	0	626	0	626	0	0	0	2190
CHANDANAGAR (053)	26	126	0	126	0	0	5	366	0	0	837	0	837	269	0	443	0	443	0	0	73	1353
DURGAPUR (095)	24	91	0	91	0	0	7	89	0	0	175	0	175	94	0	118	0	118	0	0	0	293
GOBINDAPUR (052)	12	310	0	310	0	0	3	460	0	0	1775	0	1775	494	0	740	0	740	0	0	29	2544
GOPALPUR (057)	0	154	0	154	0	0	6	59	0	0	126	0	126	178	0	241	0	241	0	0	0	367
JITPUR (055)	0	12	0	12	0	0	0	0	0	0	6	0	6	43	0	58	0	58	0	0	0	64
LAKSHMIKANTAPUR (096)	15	138	0	138	0	0	5	812	0	0	1311	0	1311	410	0	483	0	483	3	10	2	1809
MAHADA (094)	13	333	0	333	0	2	13	821	0	0	1491	0	1491	580	0	683	0	683	0	0	0	2174
MANOHARPUR (058)	1	118	0	118	0	2	24	15	0	0	45	0	45	162	0	176	0	176	0	0	0	221
RAJARAMPUR (056)	7	89	0	89	0	0	18	2	0	0	2	0	2	82	0	84	0	84	0	0	0	86
SANTOSHPUR (054)	0	70	0	70	0	0	18	46	0	0	102	0	102	81	0	91	0	91	0	0	0	193
SASHPARA (092)	11	390	0	390	0	0	0	1864	0	0	3479	0	3479	785	0	1172	0	1172	0	0	10	4861
ANDULIA G.P. TOTAL :	310	2145	0	2145	0	5	103	5430	0	0	10913	0	10913	3691	0	4915	0	4915	3	10	114	18928
GOKARNA-I GRAM PANCHAYAT																						
GOKARNA (019)	333	3982	0	3982	0	7	241	6805	0	183	17227	535	17762	3914	631	10417	2272	12689	0	0	116	38567
KHOSH BASPUR (018)	327	1102	0	1102	0	3	130	1936	39	197	5813	564	6377	1123	80	2915	208	3123	0	0	164	9664
GOKARNA-I G.P. TOTAL :	660	5084	0	5084	0	10	371	8741	39	380	23040	1099	24139	5037	711	13332	2480	15812	0	0	280	48231
GOKARNA-II GRAM PANCHAYAT																						
GOBARHATI (040)	77	1018	0	1018	0	18	47	2901	0	36	7469	72	7541	1829	39	4487	63	4550	0	0	0	12091
MAHURA (037)	0	659	0	659	0	0	40	1480	0	0	4134	0	4134	1075	0	3296	0	3296	0	0	0	7430
MOTARA (036)	148	539	0	539	0	0	32	2096	0	22	6314	40	6354	1904	0	5664	0	5664	0	0	0	12018
NABAGRAM (035)	2	1850	0	1850	0	0	62	1535	0	0	4963	0	4963	909	0	2763	0	2763	0	0	0	7726
PATEMDA (038)	40	516	0	516	0	0	16	1678	0	0	4776	0	4776	723	0	2885	0	2885	0	0	0	7661
GOKARNA-II G.P. TOTAL :	267	4582	0	4582	0	18	197	9690	0	58	27656	112	27768	6440	39	19095	63	19158	0	0	0	46926
HIDOLE GRAM PANCHAYAT																						
BAZE GOPALNAGAR (044)	0	413	0	413	0	0	0	1678	0	0	3708	0	3708	534	0	1042	0	1042	0	0	0	4750
BENIPUR (042)	664	1386	0	1386	0	0	0	0	0	0	0	0	0	0	0	0	0	0	0	0	0	0
BHABANANDAPUR (100)	587	363	0	363	0	0	0	1268	0	0	2756	0	2756	115	0	277	0	277	0	0	140	3173
GOPALNAGAR (043)	127	724	0	724	0	0	0	2441	0	0	5176	0	5176	638	0	1346	0	1346	0	0	108	6630
HARINAGAR (051)	183	629	0	629	0	0	0	0	0	0	0	0	0	0	0	0	0	0	0	0	0	0
HIJAL (041)	1370	3883	0	3883	0	0	65	4030	0	0	8184	0	8184	1658	0	3327	0	3327	0	0	0	11511
INDRAHATA (P) (045)	41	127	0	127	0	0	0	0	0	0	0	0	0	0	0	0	0	0	0	0	0	0
RANIPUR (101)	734	691	0	691	0	0	0	1688	0	0	4058	0	4058	459	0	1123	0	1123	0	0	152	5333
SRIKANTAPUR (050)	141	1056	0	1056	0	0	0	2764	0	0	4245	0	4245	1212	0	1391	0	1391	0	0	102	5738
HIDOLE G.P. TOTAL :	3769	9272	0	9272	0	0	65	13869	0	0	28127	0	28127	4616	0	8506	0	8506	0	0	502	37135

(P) - Part Mouza i.e., Mouza appears in more than one Gram Panchayat

MURSHIDABAD DISTRICT

SHEEP / GOAT / HORSE AND PONNY / PIG / DOG / FOWL / DUCK

NAME OF THE MOUZA (J.L. No.)	Total Sheep	Total Bengal Breed Goat	Total Other Breed Goat	Total Goat	Total Horse and Ponny	Total Pig	Total Dog	Hen (Female 5 month & above)		Improved Chicken for Meat (Broiler)	Fowl (Cock, Hen & Chicken)			Duck (Female 6 month & above)		Drake, Duck & Duckling			Turkey	Quail	Other Poultry Birds	Total Poultry Bird
								Deshi	Improved		Deshi	Improved	Total	Deshi	Improved	Deshi	Improved	Total				
	23	24	25	26	27	28	29	30	31	32	33	34	35	36	37	38	39	40	41	42	43	44
KANDI BLOCK : KANDI SUBDIVISION																						
JOSHOHARI-ANOKHA-I GRAM PANCHAYAT																						
ANUKHA (073)	41	310	0	310	0	0	11	167	0	0	318	0	318	460	0	529	35	564	0	0	0	882
BAHARA (081)	0	613	8	621	0	40	18	50	0	5	65	5	70	956	7	1017	7	1024	0	0	0	1094
BRAHMANPARA (080)	6	309	0	309	0	0	11	25	1	0	32	1	33	395	11	509	11	520	0	0	0	553
KAYA (078)	0	152	0	152	0	0	9	0	0	0	0	0	0	149	1	170	31	201	0	0	0	201
KAYEMRA (079)	0	132	0	132	0	0	11	3	0	0	3	0	3	90	0	96	0	96	0	0	0	99
LAHARPARA (072)	21	388	4	392	0	0	16	24	1	0	24	15	39	399	2	411	2	413	0	0	0	452
MAHADEVRATI (075)	34	159	12	171	0	23	6	44	0	0	73	1	74	223	5	270	19	289	0	0	0	363
MOLLA (077)	0	92	0	92	0	0	9	7	0	0	19	6	25	175	0	182	0	182	0	0	0	207
NUNIGRAM (069)	22	845	0	845	0	0	25	1064	0	0	1595	43	1638	853	0	930	0	930	0	0	0	2568
RAGHUPUR (071)	0	30	0	30	0	0	0	111	0	0	291	0	291	53	0	56	0	56	0	0	0	347
RATUNI (074)	0	79	0	79	0	0	7	0	2	0	0	2	2	115	0	118	0	118	0	0	0	120
SINGEDIA (076)	23	95	0	95	0	4	6	47	0	0	82	8	90	144	0	195	1	196	0	0	0	286
JOSHOHARI-ANOKHA-I G.P. TOTAL :	148	3204	24	3228	0	67	129	1542	4	5	2502	81	2583	4012	26	4483	106	4589	0	0	0	7172
JOSHOHARI-ANOKHA-II GRAM PANCHAYAT																						
BAJEDOHALIA (083)	0	384	0	384	0	20	22	76	0	0	123	46	169	260	0	492	0	492	0	0	0	661
BAMANDASBATI (066)	0	105	0	105	0	0	12	19	0	0	47	0	47	86	0	198	0	198	0	0	0	245
BHANDIRA (082)	62	491	0	491	0	0	59	0	0	0	0	0	0	791	30	1154	61	1215	0	0	0	1215
DOHALIA (084)	0	396	0	396	0	0	0	144	0	0	346	28	374	266	0	670	0	670	0	0	0	1044
JASOHARI (067)	100	3736	0	3736	0	0	80	3237	1057	0	4741	1718	6459	2080	41	3488	65	3553	0	0	0	10012
KALYANPUR (064)	0	213	0	213	0	11	17	0	0	0	0	0	0	104	0	134	0	134	0	0	0	134
RASORA (P) (089)	0	182	0	182	0	0	22	0	0	0	0	0	0	120	0	259	0	259	0	0	0	259
RUDRABATI (070)	84	394	14	408	0	0	0	120	171	25	230	302	532	379	21	465	48	513	0	0	0	1045
SADPUR (P) (065)	14	602	0	602	0	0	26	162	267	0	164	309	473	169	0	188	0	188	0	0	0	661
JOSHOHARI-ANOKHA-II G.P. TOTAL :	260	6423	14	6437	0	31	238	3758	1495	25	5651	2403	8054	4255	92	7048	174	7222	0	0	0	15276
KUMARSANDA GRAM PANCHAYAT																						
ALAMPUR (022)	61	219	0	219	0	82	6	147	0	0	248	0	248	185	0	216	0	216	0	0	0	464
ASUA (023)	67	248	0	248	0	24	0	294	0	0	561	0	561	233	0	308	0	308	0	0	23	892
BAHADURPUR (003)	82	474	0	474	0	24	35	440	0	0	1249	0	1249	0	0	0	0	0	0	0	0	1249
BELURI (005)	0	317	0	317	0	0	22	366	0	0	920	0	920	259	0	367	0	367	0	0	11	1298
BIJAY NAGAR (011)	27	558	0	558	0	0	0	502	0	0	1372	0	1372	117	0	162	0	162	0	0	6	1540
DURLABHPUR (007)	0	505	0	505	0	0	0	457	0	0	1379	0	1379	0	0	57	0	57	0	0	0	1436
GATIA (004)	104	1217	0	1217	0	87	28	1688	0	0	3912	0	3912	289	0	590	0	590	0	0	0	4502
JAMNA (021)	0	274	0	274	0	0	0	206	0	0	754	0	754	313	0	390	0	390	0	0	0	1144
KHORDDA NARAYANPUR (001)	0	229	0	229	0	0	0	233	0	0	476	0	476	61	0	77	0	77	0	0	80	633
KUMAR SANDA (008)	32	2453	0	2453	0	50	85	3468	0	0	8559	0	8559	1096	0	2494	0	2494	0	0	76	11129

(P) - Part Mouza i.e., Mouza appears in more than one Gram Panchayat

MURSHIDABAD DISTRICT

SHEEP / GOAT / HORSE AND PONNY / PIG / DOG / FOWL / DUCK

NAME OF THE MOUZA (J.L. No.)	Total Sheep	Total Bengal Breed Goat	Total Other Breed Goat	Total Goat	Total Horse and [redacted]	Total Pig	Total Dog	Hen (Female 5 month & above)		Improved Chicken for Meat (Broiler)	F[redacted] (Cock, He[redacted]ichen)			Duck (Female 6 month & above)		[redacted]ake, Duck & Duckling			Turkey	Quail	Other Poultry Birds	Total Poultry Bird
								Deshi	Improved		Deshi	Im[redacted]o-[redacted]ved	[redacted]otal	Deshi	Improved	[redacted]shi	Improved	[redacted]otal				
	23	24	25	26	27	28	29	30	31	32	33	34	35	36	37	38	39	40	41	42	43	44
KANDI BLOCK : KANDI SUBDIVISION																						
KUMARSAMDA GRAM PANCHAYAT																						
MADARHATI (010)	95	604	0	604	0	0	0	325	0	0	736	0	736	42	0	82	0	82	0	0	0	818
NOAPARA (009)	0	552	0	552	0	0	0	672	0	0	2014	0	2014	43	0	59	0	59	0	0	0	2073
SOLE PARA (006)	0	327	0	327	0	0	12	516	0	0	1800	0	1800	329	0	656	0	656	0	0	0	2456
KUMARSAMDA G.P. TOTAL :	468	7977	0	7977	0	267	188	9314	0	0	23980	0	23980	2967	0	5458	0	5458	0	0	196	29634
MAHALANDI-I GRAM PANCHAYAT																						
MAHALANDI (020)	43	1516	0	1516	0	10	255	8125	0	0	20893	0	20893	2955	0	6175	0	6175	0	0	28	27096
PATNA (024)	0	90	0	90	0	8	30	599	0	0	1423	0	1423	98	0	191	0	191	0	0	0	1614
TENTULIA (025)	0	205	0	205	0	0	32	715	0	0	2051	0	2051	211	0	487	0	487	0	0	0	2538
MAHALANDI-I G.P. TOTAL :	43	1811	0	1811	0	18	317	9439	0	0	24367	0	24367	3264	0	6853	0	6853	0	0	28	31248
MAHALANDI-II GRAM PANCHAYAT																						
BHAT PARA (027)	81	1188	0	1188	0	125	4	1336	0	0	2754	0	2754	276	0	402	0	402	0	0	0	3156
BHAT PARA PALASI (028)	0	781	0	781	0	0	0	1114	0	0	1563	0	1563	628	0	848	0	848	0	0	0	2411
BIL BEGAM PUR (029)	0	0	0	0	0	0	0	0	0	0	0	0	0	0	0	0	0	0	0	0	0	0
DURGAPUR (032)	0	720	0	720	0	0	0	880	0	0	1480	0	1480	0	0	0	0	0	0	0	0	1480
JIADARA (034)	0	1267	0	1267	0	31	10	1568	0	0	2260	0	2260	293	0	442	0	442	0	0	29	2731
NIZADBAG JHAUBARI (033)	0	1220	0	1220	0	0	0	1555	0	0	2266	0	2266	347	122	511	122	633	0	0	0	2899
UDAYCHANDPUR (031)	0	2804	26	2830	0	0	16	3713	0	0	5532	150	5682	690	0	997	0	997	0	0	0	6679
UGURA (026)	33	2001	0	2001	0	743	22	1772	0	0	3729	0	3729	194	12	397	24	421	0	0	0	4150
UTTAR LAKSHMI NARAYANPUR (030)	154	1775	0	1775	0	0	11	2303	0	0	3217	0	3217	643	0	840	0	840	0	0	0	4057
MAHALANDI-II G.P. TOTAL :	268	11756	26	11782	0	899	63	14241	0	0	22801	150	22951	3071	134	4437	146	4583	0	0	29	27563
PURANDARPUR GRAM PANCHAYAT																						
BATI (061)	13	26	0	26	0	0	2	83	0	0	113	0	113	33	0	40	0	40	0	0	0	153
BOLTALI (062)	0	221	33	254	0	0	26	0	0	0	0	0	0	282	0	401	0	401	0	0	0	401
BUNDAI (048)	0	583	0	583	0	0	32	19	0	0	27	0	27	44	0	80	0	80	0	0	0	107
CHANDRA PRASADPUR (047)	0	525	0	525	0	0	0	579	0	0	842	0	842	216	0	268	0	268	0	0	0	1110
CHATOR (046)	0	78	0	78	0	0	0	94	0	0	109	0	109	84	0	84	0	84	0	0	0	193
DAKSHIN LAKSHMINARAYANPUR (015)	0	351	0	351	0	0	0	151	0	0	205	0	205	180	0	288	0	288	0	0	20	513
GANDHARIAPUR (059)	0	329	0	329	0	2	39	39	0	0	61	0	61	49	0	86	0	86	0	0	0	147
INDRAHATA (P) (045)	0	692	0	692	0	0	0	871	0	0	1146	0	1146	468	0	585	0	585	0	0	55	1786
PARBBATIPUR (016)	2	577	0	577	0	0	0	301	0	0	342	0	342	181	0	181	0	181	0	0	19	542
PURANDARPUR (049)	22	575	0	575	0	0	33	1416	0	0	3019	0	3019	177	2	329	2	331	0	0	29	3379
RANAGRAM (014)	0	472	0	472	0	0	0	137	0	0	187	13	200	154	0	207	0	207	0	0	0	487
RAYABATI (060)	0	164	0	164	0	2	10	84	0	0	122	0	122	170	0	209	0	209	0	0	0	331
PURANDARPUR G.P. TOTAL :	37	4993	33	4626	0	4	142	3774	0	0	6173	13	6186	2038	2	2758	2	2760	0	0	123	9069

(P) - Part Mouza i.e., Mouza appears in more than one Gram Panchayat

MURSHIDABAD DISTRICT

NAME OF THE MOUZA (J.L. No.)	FODDER AREA: Area under Fodder Crops (In Cottah)			AGRICULTURAL IMPLEMENTS / FISHERY / LIVESTOCK & FISHERY INFRASTRUCTURE: Animal Operated Implements					Fishery Household Persons	Engaged in Actual Operation of Fishing				Marketing of Fish		Veterinary Hospital /Health Centre	Artificial Insemination Centre	Veterinary Medicine Shop	Live stock Development Worker	Chilling Plant/ Bulk Milk Cooler	Co-op. Dairy/ Milk Collection Centre	Availability of Pasture Land	Cattle/ Poultry Feed Shop	Fish Wholesale Mart/ Mart
										Full Time		Part Time													
	Kharif	Rabi	Total	Wooden Plough	Steel Plough	Animal Cart	Leveller	Chaff Cutter		Male	Female	Male	Female	Male	Female										
	45	46	47	48	49	50	51	52	53	54	55	56	57	58	59	60	61	62	63	64	65	66	67	68
KANDI BLOCK : KANDI SUBDIVISION																									
ANDULIA GRAM PANCHAYAT																									
ANDULIA (097)	0	0	0	64	2	29	33	0	0	0	0	0	0	0	0	<=5KM	>5KM	>5KM	<=5KM	>5KM	<=5KM	>5KM	>5KM	>5KM
CHANDANAGAR (053)	0	0	0	20	4	5	12	0	206	35	0	15	0	35	0	<=5KM	>5KM	>5KM	<=5KM	>5KM	>5KM	>5KM	>5KM	>5KM
DUNGAPUR (095)	5	5	10	29	7	13	19	0	44	12	0	1	0	6	0	<=5KM	>5KM	>5KM	<=5KM	>5KM	>5KM	>5KM	>5KM	>5KM
GOBINDAPUR (052)	0	15	15	46	0	23	23	0	0	0	0	0	0	0	0	<=5KM	>5KM	<=5KM	>5KM	>5KM	>5KM	>5KM	<=5KM	>5KM
GOPALPUR (057)	5	5	10	8	0	2	4	0	30	2	0	3	0	4	0	<=5KM	>5KM	>5KM	<=5KM	>5KM	>5KM	>5KM	>5KM	>5KM
JITPUR (055)	0	0	0	6	0	1	3	0	0	0	0	0	0	0	0	<=5KM	>5KM	<=5KM	>5KM	>5KM	>5KM	>5KM	<=5KM	<=5KM
LAKSHMIKANTAPUR (096)	0	0	0	18	0	9	9	0	0	0	0	0	0	0	0	<=5KM	>5KM	>5KM	<=5KM	>5KM	<=5KM	>5KM	>5KM	>5KM
MAHADIA (094)	10	10	20	29	3	10	16	0	29	2	0	5	0	1	12	<=5KM	>5KM	>5KM	<=5KM	>5KM	>5KM	>5KM	>5KM	>5KM
MANOHARPUR (058)	0	0	0	6	0	1	3	0	0	0	0	0	0	0	0	<=5KM	>5KM	<=5KM	>5KM	>5KM	>5KM	>5KM	<=5KM	<=5KM
RAJARAMPUR (056)	25	25	50	18	2	0	11	0	0	0	0	0	0	0	0	<=5KM	>5KM	<=5KM	>5KM	>5KM	>5KM	>5KM	<=5KM	<=5KM
SANTOSHPUR (054)	15	15	30	14	0	2	8	0	22	4	0	2	0	6	0	<=5KM	>5KM	>5KM	<=5KM	>5KM	>5KM	>5KM	>5KM	>5KM
SASHPARA (092)	0	0	0	41	1	20	21	0	0	0	0	0	0	0	0	<=5KM	>5KM	>5KM	<=5KM	>5KM	YES	>5KM	>5KM	>5KM
ANDULIA G.P. TOTAL :	60	75	135	299	19	115	162	0	331	55	0	26	0	52	12									
GOKARNA-I GRAM PANCHAYAT																									
GOKARNA (019)	282	180	462	331	257	9	324	0	0	0	0	0	0	0	0	YES	YES	YES	YES	>5KM	YES	>5KM	>5KM	YES
KHOSH BASPUR (018)	86	59	145	122	103	6	116	0	289	0	0	32	19	19	13	<=5KM	<=5KM	<=5KM	<=5KM	>5KM	YES	>5KM	>5KM	<=5KM
GOKARNA-I G.P. TOTAL :	368	239	607	453	360	15	440	0	289	0	0	32	19	19	13									
GOKARNA-II GRAM PANCHAYAT																									
GOBANHATI (040)	75	75	150	257	0	124	136	0	0	0	0	0	0	0	0	<=5KM	<=5KM	>5KM	<=5KM	>5KM	YES	>5KM	>5KM	>5KM
MARURA (037)	55	55	110	176	0	89	90	0	0	0	0	0	0	0	0	<=5KM	<=5KM	>5KM	<=5KM	>5KM	YES	>5KM	>5KM	>5KM
MOTARA (036)	49	49	98	237	0	111	117	0	0	0	0	0	0	0	0	<=5KM	<=5KM	>5KM	<=5KM	>5KM	YES	>5KM	>5KM	>5KM
NABAGRAM (035)	50	50	100	122	0	111	117	0	0	0	0	0	0	0	0	<=5KM	<=5KM	>5KM	YES	>5KM	YES	>5KM	>5KM	>5KM
PATENDA (038)	30	30	60	264	0	132	134	0	0	0	0	0	0	0	0	<=5KM	<=5KM	>5KM	<=5KM	>5KM	<=5KM	>5KM	>5KM	>5KM
GOKARNA-II G.P. TOTAL :	259	259	518	1056	0	567	594	0	0	0	0	0	0	0	0									
HIZOLE GRAM PANCHAYAT																									
BAZE GOPALNAGAR (044)	0	0	0	4	0	4	4	0	0	0	0	0	0	0	0	<=5KM	<=5KM	<=5KM	<=5KM	>5KM	<=5KM	>5KM	>5KM	>5KM
BENIPUR (042)	0	0	0	19	0	19	19	0	0	0	0	0	0	0	0	<=5KM	<=5KM	<=5KM	<=5KM	>5KM	<=5KM	>5KM	>5KM	>5KM
BHABANANDAPUR (100)	0	0	0	12	0	12	12	0	0	0	0	0	0	0	0	<=5KM	<=5KM	<=5KM	<=5KM	>5KM	<=5KM	>5KM	>5KM	>5KM
GOPALNAGAR (043)	0	0	0	13	0	13	13	0	0	0	0	0	0	0	0	<=5KM	YES	<=5KM	<=5KM	>5KM	YES	>5KM	>5KM	>5KM
HARINAGAR (051)	0	0	0	4	0	4	4	0	0	0	0	0	0	0	0	<=5KM	<=5KM	<=5KM	<=5KM	>5KM	<=5KM	>5KM	>5KM	>5KM
HIJAL (041)	0	0	0	70	0	70	70	0	0	0	0	0	0	0	0	<=5KM	YES	<=5KM	<=5KM	>5KM	<=5KM	>5KM	>5KM	>5KM
INDRAHATA (P) (045)	0	0	0	0	0	0	0	0	0	0	0	0	0	0	0	<=5KM	<=5KM	<=5KM	<=5KM	>5KM	<=5KM	>5KM	>5KM	>5KM
RANIPUR (101)	0	0	0	48	0	48	48	0	0	0	0	0	0	0	0	<=5KM	<=5KM	<=5KM	<=5KM	>5KM	<=5KM	>5KM	>5KM	>5KM
SRIKANTAPUR (050)	0	0	0	33	0	33	33	0	0	0	0	0	0	0	0	<=5KM	<=5KM	<=5KM	YES	>5KM	<=5KM	>5KM	>5KM	>5KM
HIZOLE G.P. TOTAL :	0	0	0	203	0	203	203	0	0	0	0	0	0	0	0									

(P) - Part Mouza i.e., Mouza appears in more than one Gram Panchayat; YES - Located in the Mouza; <=5KM - Located at a distance upto 5 KM; >5KM - Located at a distance more than 5 KM

MURSHIDABAD DISTRICT

FODDER AREA / AGRICULTURAL IMPLEMENTS / FISHERY / LIVESTOCK & FISHERY INFRASTRUCTURE

NAME OF THE MOUZA (J.L. No.)	Area under Fodder Crops (in Cottah)			Animal Operated Implements			Leveller	Chaff Cutter	Fishery House-hold Persons	Engaged in Actual Operation of Fishing				Marketing of Fish		Veterinary Hospital /Health Centre	Artificial Insemination Centre	Veterinary Medicine Shop	Live stock Development Worker	Chilling Plant/ Bulk Milk Cooler	Co-op. Dairy/ Milk Collection Centre	Availability of Pasture Land	Cattle/ Poultry Feed Shop	Fish Wholesale Market
										Full Time		Part Time												
	Kharif	Rabi	Total	Wooden Plough	Steel Plough	Animal Cart				Male	Female	Male	Female	Male	Female									
	45	46	47	48	49	50	51	52	53	54	55	56	57	58	59	60	61	62	63	64	65	66	67	68
KANDI BLOCK : KANDI SUBDIVISION																								
JOHNOHARI-ANOKHA-I GRAM PANCHAYAT																								
ANUKHA (073)	25	24	49	10	97	16	18	56	0	0	0	0	0	0	0	>5KM	<=5KM	<=5KM	YES	>5KM	YES	>5KM	>5KM	>5KM
BAHARA (081)	0	0	0	10	121	37	50	81	0	0	0	0	0	0	0	<=5KM	<=5KM	<=5KM	<=5KM	<=5KM	YES	>5KM	<=5KM	>5KM
BRAHMANPARA (080)	37	55	92	42	94	22	79	183	0	0	0	0	0	0	0	<=5KM	<=5KM	<=5KM	YES	>5KM	YES	>5KM	<=5KM	<=5KM
KAYA (078)	0	0	0	17	45	2	39	111	0	0	0	0	0	0	0	>5KM	YES	<=5KM	<=5KM	>5KM	YES	>5KM	>5KM	>5KM
KAYENRA (079)	35	40	75	1	11	0	5	113	0	0	0	0	0	0	0	>5KM	<=5KM	<=5KM	<=5KM	>5KM	<=5KM	>5KM	>5KM	<=5KM
LAHARPARA (072)	10	25	35	14	46	65	44	109	0	0	0	0	0	0	0	<=5KM	<=5KM	<=5KM	<=5KM	>5KM	YES	>5KM	<=5KM	>5KM
MAHADEVBATI (075)	20	20	40	39	27	0	55	92	97	0	0	6	7	2	10	>5KM	<=5KM	<=5KM	<=5KM	>5KM	<=5KM	>5KM	>5KM	>5KM
MOLLA (077)	5	5	10	7	26	9	20	68	0	0	0	0	0	0	0	>5KM	<=5KM	<=5KM	<=5KM	>5KM	YES	>5KM	>5KM	>5KM
MUNICRAM (069)	0	0	0	4	81	41	2	60	0	0	0	0	0	0	0	>5KM	<=5KM	<=5KM	<=5KM	>5KM	<=5KM	>5KM	>5KM	>5KM
RAGHUPUR (071)	0	0	0	0	0	0	0	0	0	0	0	0	0	0	0	>5KM	<=5KM	<=5KM	<=5KM	>5KM	<=5KM	>5KM	>5KM	>5KM
RATURI (074)	15	15	30	21	31	0	33	55	0	0	0	0	0	0	0	>5KM	<=5KM	YES	<=5KM	>5KM	<=5KM	>5KM	>5KM	>5KM
SINGEDDA (076)	0	0	0	17	14	4	11	75	0	0	0	0	0	0	0	>5KM	<=5KM	<=5KM	<=5KM	>5KM	<=5KM	>5KM	>5KM	>5KM
JOHNOHARI-ANOKHA-I G.P. TOTAL :	147	184	331	182	593	196	356	1003	97	0	0	6	7	2	10									
JOHNOHARI-ANOKHA-II GRAM PANCHAYAT																								
BAJEDOHALIA (083)	0	0	0	15	4	1	4	0	4	0	0	1	1	1	1	<=5KM	<=5KM	<=5KM	<=5KM	<=5KM	<=5KM	>5KM	<=5KM	>5KM
BAMANDASBATI (066)	0	0	0	0	0	0	0	0	0	0	0	0	0	0	0	<=5KM	<=5KM	<=5KM	<=5KM	<=5KM	>5KM	>5KM	<=5KM	<=5KM
BHANDRA (082)	0	0	0	108	85	43	45	262	0	0	0	0	0	0	0	<=5KM	<=5KM	<=5KM	<=5KM	<=5KM	YES	>5KM	<=5KM	>5KM
DORALIA (084)	0	0	0	10	21	0	21	0	0	0	0	0	0	0	0	<=5KM	<=5KM	<=5KM	YES	<=5KM	<=5KM	>5KM	<=5KM	>5KM
JASOHAN (067)	0	0	0	59	50	0	40	0	0	0	0	0	0	0	0	>5KM	>5KM	<=5KM	>5KM	<=5KM	>5KM	>5KM	<=5KM	<=5KM
KALYANPUR (064)	0	0	0	2	2	0	0	0	0	0	0	0	0	0	0	<=5KM	<=5KM	<=5KM	<=5KM	<=5KM	<=5KM	>5KM	YES	<=5KM
RASORA (P) (089)	20	20	40	19	19	0	19	0	0	0	0	0	0	0	0	<=5KM	<=5KM	<=5KM	YES	YES	>5KM	>5KM	<=5KM	>5KM
RUDRABATI (070)	70	60	130	58	18	29	35	115	10	0	0	2	2	1	1	<=5KM	<=5KM	<=5KM	<=5KM	<=5KM	>5KM	>5KM	<=5KM	<=5KM
SADPUR (P) (065)	0	0	0	6	4	0	6	0	0	0	0	0	0	0	0	<=5KM	<=5KM	<=5KM	<=5KM	<=5KM	>5KM	>5KM	<=5KM	<=5KM
JOHNOHARI-ANOKHA-II G.P. TOTAL :	90	80	170	277	203	73	170	377	14	0	0	3	3	2	2									
KIRABARADA GRAM PANCHAYAT																								
ALAMPUR (022)	6	5	11	10	0	5	5	0	0	0	0	0	0	0	0	>5KM	>5KM	>5KM	>5KM	>5KM	>5KM	>5KM	>5KM	>5KM
ASHA (023)	0	0	0	82	0	29	41	0	0	0	0	0	0	0	0	>5KM	>5KM	>5KM	>5KM	>5KM	>5KM	>5KM	>5KM	>5KM
BAHADURPUR (003)	6	7	13	70	0	31	46	0	0	0	0	0	0	0	0	>5KM	<=5KM	<=5KM	>5KM	>5KM	>5KM	>5KM	>5KM	>5KM
BELUN (005)	10	6	16	111	0	35	59	0	0	0	0	0	0	0	0	>5KM	>5KM	>5KM	>5KM	>5KM	>5KM	>5KM	>5KM	>5KM
BIJAY NAGAR (011)	9	10	19	106	0	39	55	0	75	21	2	1	15	8	12	<=5KM	<=5KM	>5KM	<=5KM	>5KM	>5KM	>5KM	>5KM	>5KM
DURLABHPUR (007)	10	10	20	150	0	59	75	0	0	0	0	0	0	0	0	<=5KM	>5KM	>5KM	<=5KM	>5KM	>5KM	>5KM	>5KM	>5KM
GATIA (004)	10	9	19	242	0	100	104	0	280	57	9	37	49	27	51	>5KM	<=5KM	<=5KM	>5KM	>5KM	YES	>5KM	>5KM	<=5KM
JAMRA (021)	6	4	10	26	0	9	13	0	0	0	0	0	0	0	0	<=5KM	<=5KM	<=5KM	<=5KM	>5KM	YES	>5KM	>5KM	>5KM
KHORDDA NARAYANPUR (001)	0	0	0	62	0	22	31	0	0	0	0	0	0	0	0	>5KM	>5KM	>5KM	>5KM	>5KM	>5KM	>5KM	>5KM	>5KM

(P) - Part Mouza i.e., Mouza appears in more than one Gram Panchayat; YES - Located in the Mouza; <=5KM - Located at a distance upto 5 KM; >5KM - Located at a distance more than 5 KM

MURSHIDABAD DISTRICT

NAME OF THE MOUZA (J.L. No.)	FODDER AREA: Area under Fodder Crops (in Qtl.) Kharif	Rabi	Total	AGRICULTURAL IMPLEMENTS / FISHERY / LIVESTOCK & FISHERY INFRASTRUCTURE: Animal Operated Implements: Wooden Plough	Steel Plough	Animal Cart	Leveller	Chaff Cutter	Fishery Household Persons	Engaged in Actual Operation of Fishing: Full Time: Male	Full Time: Female	Part Time: Male	Part Time: Female	Marketing of Fish: Male	Marketing of Fish: Female	Veterinary Hospital /Health Centre	Artificial Insemination Centre	Veterinary Mobile Clinic/Shop	Live stock Development Worker	Chilling Plant/ Bulk Milk Cooler	Co-op. Dairy/ Milk Collection Centre	Availability of Pasture Land	Fodder/ Feed Shop	Fish Wholesale Market
	45	46	47	48	49	50	51	52	53	54	55	56	57	58	59	60	61	62	63	64	65	[illegible]	67	[illegible]
KANDI BLOCK : KANDI SUBDIVISION																								
KUMARSANDA GRAM PANCHAYAT																								
KUMAR SANDA (008)	26	25	51	528	0	212	268	0	33	4	2	2	1	1	2	<=5KM	YES	>5KM	>5KM	>5KM	YES	>5KM	>5KM	>5KM
MADARHATI (010)	7	7	14	96	0	38	48	0	0	0	0	0	0	0	0	<=5KM	<=5KM	>5KM	<=5KM	>5KM	>5KM	>5KM	>5KM	>5KM
NOAPARA (009)	3	6	9	96	0	32	48	0	0	0	0	0	0	0	0	<=5KM	>5KM	>5KM	<=5KM	>5KM	>5KM	>5KM	>5KM	>5KM
SOLE PARA (006)	7	8	15	170	0	56	86	0	0	0	0	0	0	0	0	>5KM	>5KM	>5KM	>5KM	>5KM	>5KM	>5KM	>5KM	>5KM
KUMARSANDA G.P. TOTAL :	180	97	197	1749	0	667	879	0	388	82	13	40	65	36	65									
MAHALANDI-I GRAM PANCHAYAT																								
MAHALANDI (020)	15	10	25	243	495	404	401	0	0	0	0	0	0	0	0	<=5KM	<=5KM	<=5KM	<=5KM	>5KM	<=5KM	>5KM	>5KM	>5KM
PATNA (024)	0	0	0	33	88	47	47	0	0	0	0	0	0	0	0	>5KM	YES	<=5KM	<=5KM	>5KM	YES	>5KM	>5KM	>5KM
TENTULIA (025)	0	20	20	24	86	57	57	0	0	0	0	0	0	0	0	<=5KM	<=5KM	>5KM	<=5KM	>5KM	<=5KM	>5KM	>5KM	>5KM
MAHALANDI-I G.P. TOTAL :	15	30	45	300	669	508	505	0	0	0	0	0	0	0	0									
MAHALANDI-II GRAM PANCHAYAT																								
BHAT PARA (027)	36	30	66	76	8	16	53	0	3	0	0	1	0	1	0	<=5KM	<=5KM	<=5KM	<=5KM	>5KM	<=5KM	>5KM	>5KM	>5KM
BHAT PARA PALASI (028)	54	21	75	196	0	98	91	0	42	6	1	0	6	6	0	<=5KM	<=5KM	<=5KM	<=5KM	>5KM	YES	>5KM	>5KM	>5KM
BIL BEGAM PUR (029)	0	0	0	0	0	0	0	0	0	0	0	0	0	0	0	>5KM	>5KM	>5KM	>5KM	>5KM	>5KM	>5KM	>5KM	>5KM
DURGAPUR (032)	210	132	342	8	0	8	8	0	0	0	0	0	0	0	0	<=5KM	<=5KM	<=5KM	<=5KM	>5KM	<=5KM	>5KM	>5KM	>5KM
JADARA (034)	38	14	52	24	0	12	15	0	0	0	0	0	0	0	0	<=5KM	<=5KM	<=5KM	<=5KM	>5KM	YES	>5KM	>5KM	>5KM
NISADBAG JHAUBARI (033)	113	110	223	78	0	18	39	0	0	0	0	0	0	0	0	<=5KM	<=5KM	<=5KM	<=5KM	>5KM	YES	>5KM	>5KM	>5KM
UDAYCHANDPUR (031)	73	62	135	91	14	56	56	0	0	0	0	0	0	0	0	>5KM	YES	<=5KM	<=5KM	>5KM	YES	>5KM	>5KM	>5KM
UGURA (026)	48	21	69	123	0	0	108	0	0	0	0	0	0	0	0	<=5KM	<=5KM	<=5KM	YES	>5KM	YES	>5KM	>5KM	>5KM
UTTAR LAKSHMI NARAYANPUR (030)	57	34	91	163	0	81	104	0	0	0	0	0	0	0	0	<=5KM	<=5KM	<=5KM	<=5KM	>5KM	<=5KM	>5KM	>5KM	>5KM
MAHALANDI-II G.P. TOTAL :	629	424	1053	759	22	289	474	0	45	6	1	1	6	7	0									
PURANDARPUR GRAM PANCHAYAT																								
BATI (061)	15	15	30	10	0	5	5	0	0	0	0	0	0	0	0	<=5KM	<=5KM	<=5KM	<=5KM	>5KM	YES	>5KM	<=5KM	<=5KM
BOLTALI (062)	45	45	90	6	0	3	6	0	0	0	0	0	0	0	0	<=5KM	<=5KM	<=5KM	<=5KM	>5KM	<=5KM	>5KM	<=5KM	<=5KM
BUNDAI (048)	0	0	0	3	16	8	19	0	0	0	0	0	0	0	0	>5KM	<=5KM	<=5KM	<=5KM	>5KM	>5KM	>5KM	>5KM	<=5KM
CHANDRA PRASADPUR (047)	0	0	0	24	14	19	30	0	0	0	0	0	0	0	0	<=5KM	<=5KM	<=5KM	<=5KM	>5KM	<=5KM	>5KM	>5KM	<=5KM
CHATOR (046)	0	0	0	0	0	0	0	0	0	0	0	0	0	0	0	>5KM	>5KM	>5KM	<=5KM	>5KM	YES	>5KM	>5KM	<=5KM
DAKSHIN LAKSHMINARAYANPUR (015)	37	30	67	28	2	20	28	0	0	0	0	0	0	0	0	>5KM	>5KM	>5KM	<=5KM	>5KM	>5KM	>5KM	>5KM	<=5KM
GANDHARBAPUR (059)	20	15	35	59	5	53	57	0	0	0	0	0	0	0	0	>5KM	YES	YES	YES	>5KM	<=5KM	>5KM	<=5KM	<=5KM
INDRAHATA (P) (045)	0	0	0	12	0	4	4	0	0	0	0	0	0	0	0	>5KM	>5KM	>5KM	<=5KM	>5KM	>5KM	>5KM	>5KM	<=5KM
PARBBATIPUR (016)	0	0	0	33	0	30	31	0	0	0	0	0	0	0	0	>5KM	<=5KM	<=5KM	<=5KM	>5KM	YES	>5KM	>5KM	<=5KM
PURANDARPUR (049)	0	0	0	15	1	8	15	0	0	0	0	0	0	0	0	>5KM	<=5KM	<=5KM	<=5KM	>5KM	YES	>5KM	<=5KM	YES
RANAGRAM (014)	40	30	70	0	12	6	12	0	0	0	0	0	0	0	0	<=5KM	YES	<=5KM	<=5KM	>5KM	YES	>5KM	>5KM	YES
RAYABATI (060)	10	15	25	6	8	7	14	0	0	0	0	0	0	0	0	<=5KM	<=5KM	<=5KM	<=5KM	>5KM	>5KM	>5KM	<=5KM	<=5KM
PURANDARPUR G.P. TOTAL :	167	150	317	196	58	163	221	0	0	0	0	0	0	0	0									

(P) - Part Mouza i.e., Mouza appears in more than one Gram Panchayat; YES - Located in the Mouza; <=5KM - Located at a distance upto 5 KM; >5KM - Located at a distance more than 5 KM

KHARGRAM BLOCK

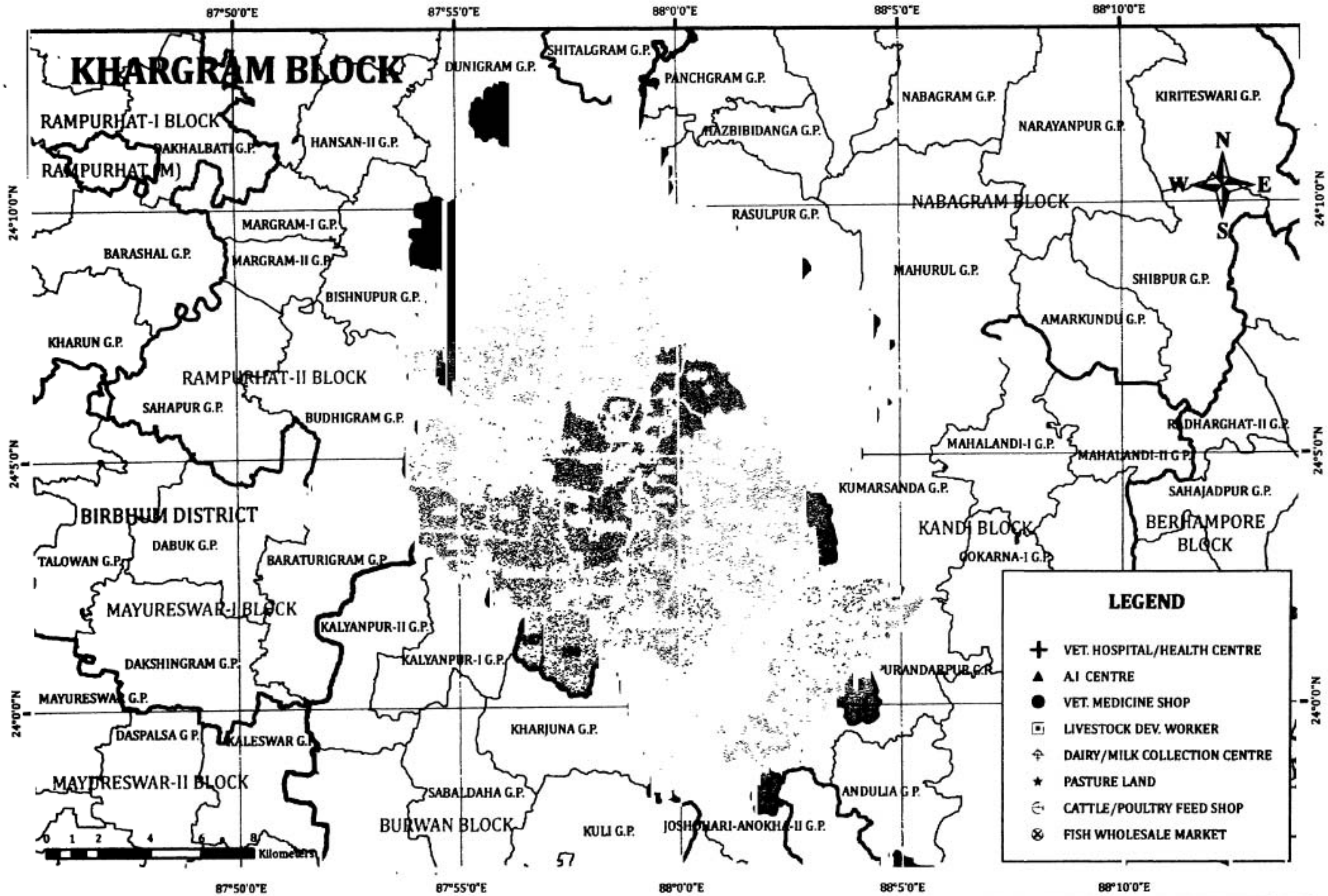

NUMBERS IN THE MAP INDICATE THE J.L.NO. OF THE MOUZAS

LIST OF MOUZAS WITH J.L.NO. IN THE REVERSE PAGE

LIST OF MOUZAS WITH J.L. NO. OF KHARGRAM BLOCK

BALIA G.P.

121 NRISINGHAPUR
124 DAKSHIN SIBPUR
125 DAKSHIN RAYPUR
126 HARI NAGAR
127 KESABPUR
128 RAMESWARPUR
129 SUJAPUR
130 BORAI
131 HARINARAYANPUR
132 MANDALPUR
133 CHANDKHALI
134 DANGAPARA
135 BANPUR
149 THIRA
150 BATHUR
151 NITAIPUR
152 BELE
153 BIL DEBESWAR
154 CHANDSINGBATI
155 KHARSA

EROALI G.P.

101 AYRA
103 AUGRAM
104 UPALAI
105 SIMULIA CHAK
106 EROALI
107 ATGHARIA
108 GAYESPUR
109 JATARPUR
110 KANDURI
140 LAKSHMI NARAYANPUR ARAZI

INDRANI G.P.

037 DIARA
038 RAMCHANDRAPUR
039 KHANSAMA DANGA
040 INDRANI
041 SARMASTAPUR
042 RAHIMANAGAR
054 GOBINDAPUR
055 SERPUR
056 ASALPUR
057 SAHAPARA

JHILLI G.P.

001 RAYPUR
002 JHILLI
003 KHASPUR
007 SIATA
008 KAMARPUR
009 NONADANGA
010 TITIDANGA
011 DHANIGRAM
012 JADABPUR
013 DIGHA
014 KELAI
015 SANIGRAM
016 HAZIPUR
017 BAJITPUR

JHILLI G.P.

018 MASADANGA

JOYPUR G.P.

030 JOYPUR
031 PURBBA SRIKRISHNAPUR
032 NABIPUR
033 BAUTIPARA
034 MATAI
035 BHALKUNDI
036 MATANDA
061 KANDRA
062 CHHATRAPUR
063 PALSANDA
064 CHANDIBATI
065 TELSUNDI
066 SAMANDI

KHARGRAM G.P.

097 MANDALSAR
111 DURGAPUR
112 NINUR
139 KHARGRAM

KIRTIPUR G.P.

059 BAGRAIN
060 BHABANI NAGAR
079 MAHAMMADPUR
080 HAZRABATI
081 BHATGRAM
082 GOPALPUR
083 SIBPUR
084 JOTSEHA
085 NAGAR
086 ATAI
096 KASIGRAM
098 KIRTTIPUR
099 BUDHARAPARA

MAHISAR G.P.

123 BIL PATAN
136 GOAI
137 JAMUNI
138 KALGRAM
141 DAKSHIN GOPINATHPUR
142 MANIKPUR
143 HALDHARPUR ARAZI
144 RASULPUR
145 MAHISAR
146 HARIPUR
147 HALADHARPUR
148 BARAR

MARGRAM G.P.

087 DUNIGRAM
088 MARGRAM
089 PATHAI
090 MARGRAM ARAZI
093 BIBINAGAR
094 KHESAR
095 SAHAPUR
113 KATIGRAM
114 GURULIA

MARGRAM G.P.

115 GARUTIA
116 BIL SANKURA
117 DAKSHIN GANGARAMPUR
118 RATANPUR ARAZI
119 NALDIPI
120 JALKARBIL NARUA
122 GAHARIA

PADAMKANDI G.P.

004 SRIPUR
005 MIRHATI
006 CHAKBHATINA
019 BASANTAPUR
020 ANANDANAGAR
021 BISWANATHPUR
022 JHAJHRA
023 PADAMKANDI
024 SARBBAMANGALAPUR
025 SABALDAHA
026 DESALPUR
028 GOPHUL
029 PUNRAPARA

PARULIA G.P.

027 PALASI
067 GHANASHYAMPUR
068 PILSIMA
069 DASDEBAGRAM
070 PASCHIM SRIKRISHNAPUR
071 JASORPARA
072 UTTAR GOPINATHPUR
073 GIRIDHARIPUR
074 PARULIA
075 JETHYA
076 ISANPUR
077 PUNIA
078 KESIADANGA
100 PODDA
102 BHARATA

SADAL G.P.

043 RAHIGRAM
044 UTTAR GANGARAMPUR
045 SADAL
046 BHATKANDA
047 SURKHALI
048 SANKARPUR
049 JAHANGIRPUR
050 RAGHUNATHPUR
051 AMJUA
052 CHURIGRAM
053 DURGA RAMPUR
058 BILBELUN
091 SUNDARPUR
092 KALIDASPUR

Administrative Divisions (in number), 2005

Police Station	Panchayat Samity	Gram Panchayat	Mouza	Household	Town
1	1	12	155	46,672	-

Population and Density of Population (per sq. kms.), 2001

Population	Density of Population	Area (Sq. K.M.)
2,34,780	737	318.45

Population (in number), 2001

Male	Female	Total
1,20,339	1,14,441	2,34,780

Scheduled Castes and Scheduled Tribes Population by Sex (in no.), 2001

Scheduled Castes			Scheduled Tribes		
Male	Female	Total	Male	Female	Total
28,466	26,854	55,320	981	937	1,918

Broad Pattern of Land Utilisation (in hect.), 2002-2003

Cultivable area	Residual area	Forest area
26,390	8,690	-

Percentage of Literates by Sex, 2001

Male	Female	Total
62.70	43.20	53.20

Number of Schools (General Education), 2005-2006

Primary	Middle/High	Higher Secondary
147	4/20	5

Number of Students (General Education), 2005-2006

Class	I to V	VI to VIII	IX to X	XI to XII
Total	23,907	1,816	13,214	7,251

Number of Teachers (General Education), 2005-2006

School	Primary	Junior High	High	Higher Sec.
Total	481	26	231	98

Distribution of Colleges, 2005-2006

Name	No.
Colleges / University	1
Professional & Technical Schools & Colleges	-
Special & Non-Formal Education	269
Total	270

Health Facilities, 2005

Hospital	Health centre	Clinic&Dispensary	Total	Total bed	No. of Doctor
1	4	38	43	92	8

No. of Veterinary Hospitals

State Animal Health Centre	Block Animal Health Centre	Additional Block Health Centre	Animal Development Aid Centre	Mobile Animal Health Centre	Artificial Insemination (A.I.) Centre
-	1	1	1	-	7

BAR DIAGRAM SHOWING POPULATION OF LIVESTOCK SPECIES IN KHARGRAM BLOCK

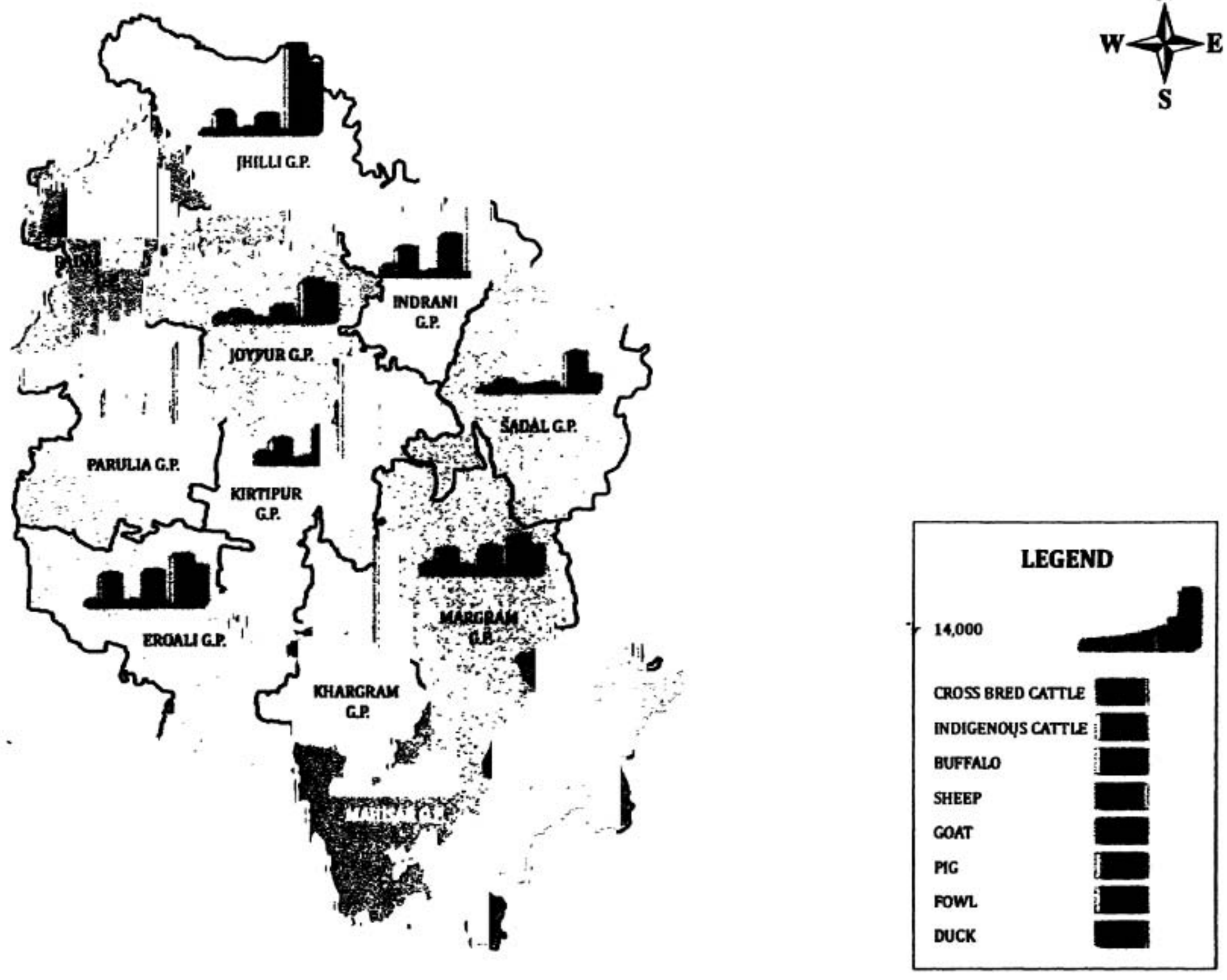

MURSHIDABAD DISTRICT **Reference Date : 15.10.2007**

KHARGRAM BLOCK AT A GLANCE

	21,895	82	67	94	27	29
	63,393	244	199	156	174	185
	84,788	326	266	250	201	214
	5,893	23	19	14	8	9
	14,758	57	46	22	17	18
	70,797	273	222	375	158	168
	729	3	2	4	8	9
	8,967	35	28	21	18	19
	182,473	702	573	671	304	324
	4,995	19	16	72	241	257
	187,468	722	589	743	545	580
	107,625	414	338	216	119	126
	4,840	19	15	11	9	9
	112,473	433	353	226	127	135
	72	0	0	2	3	3
	300,019	1155	942	971	675	719
	11,049	45	37	23	22	24
	7,615	29	24	5	7	7
	7,665	30	24	12	8	9
	11,177	43	35	22	22	23
	47	0	0	13	12	13
	2,610	10	8	13	10	10
	[illegible]	[illegible]	[illegible]	[illegible]	[illegible]	[illegible]
	[illegible]	[illegible]	[illegible]	[illegible]	[illegible]	[illegible]

KHARGRAM BLOCK

Reference Date : 15.10.2007

POPULATION SHARE OF BOVINES AND SMALL ANIMALS

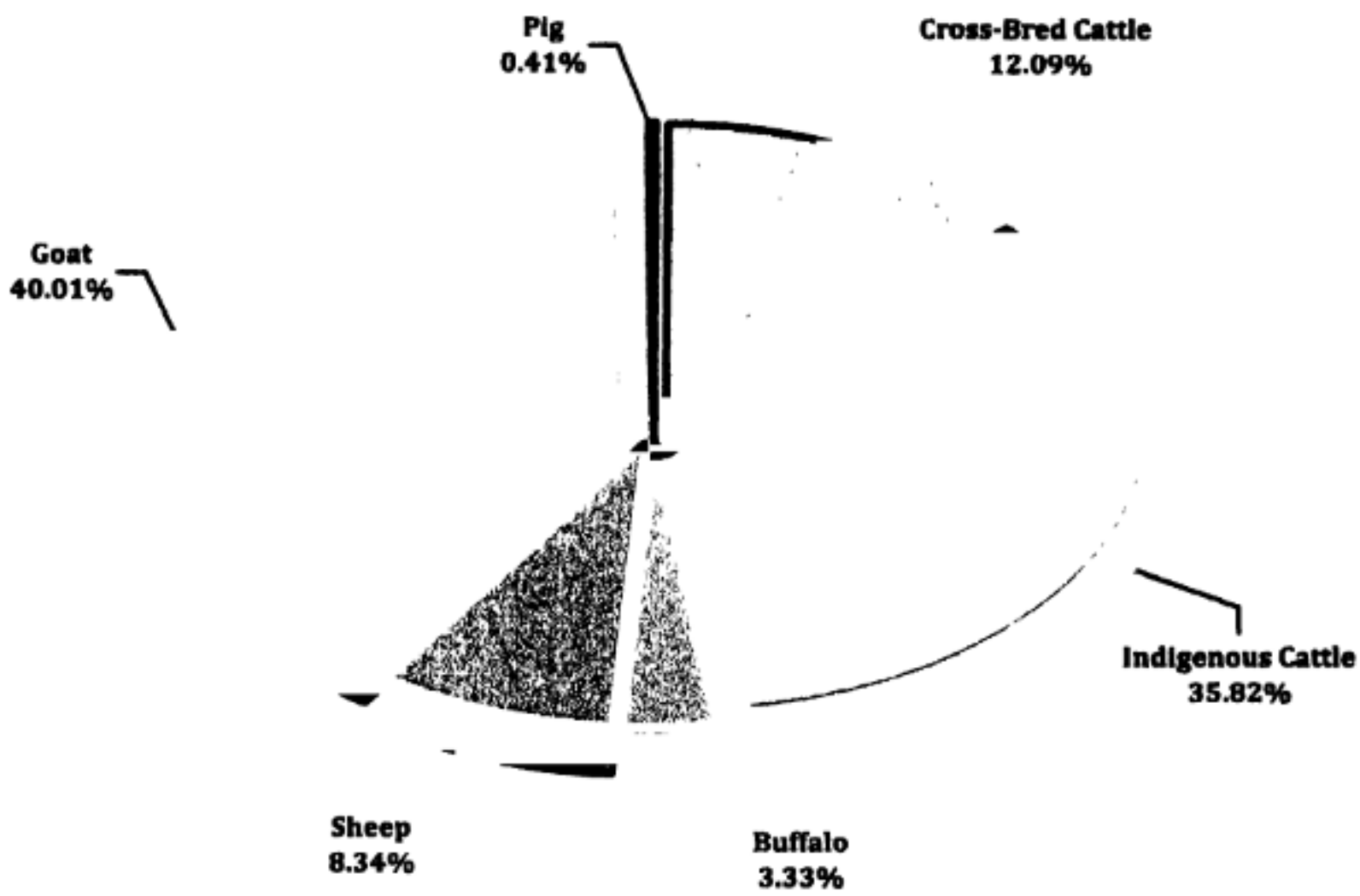

POPULATION SHARE OF FOWL AND DUCK



18th ALL INDIA LIVESTOCK CENSUS, AGRICULTURE IMPLEMENTS AND MACHINERY, FISHERY STATISTICS, WEST BENGAL

KHARGRAM BLOCK

Reference Date : 15.10.2007

GRAM PANCHAYATWISE BOVINE POPULATION



17 - PREVIOUS LIVESTOCK CENSUS, 2003; 18 - PRESENT LIVESTOCK CENSUS, 2007

GRAM PANCHAYATWISE POPULATION OF SMALL ANIMALS

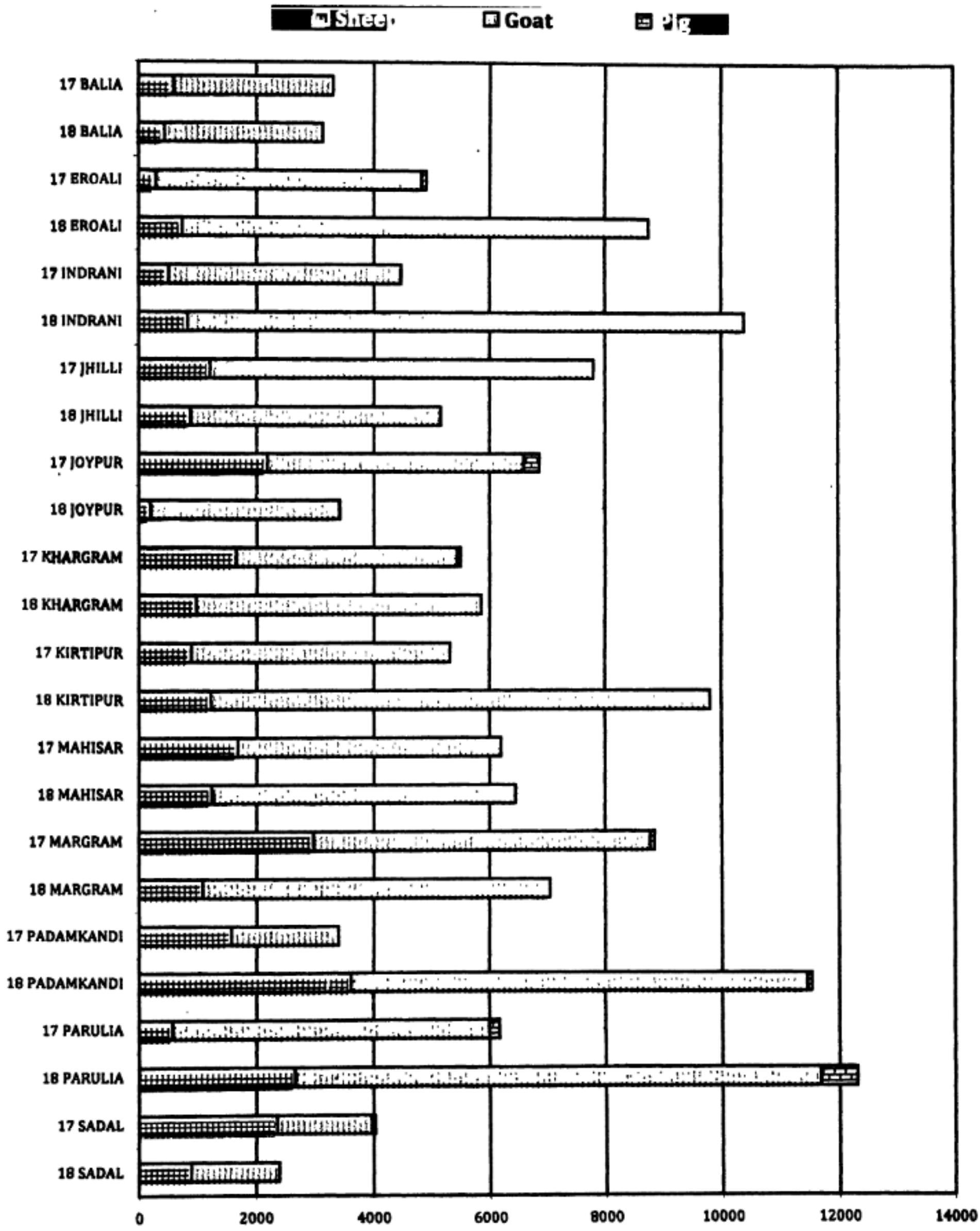

17 - PREVIOUS LIVESTOCK CENSUS, 2003; 18 - PRESENT LIVESTOCK CENSUS, 2007

KHARGRAM BLOCK

Reference Date : 15.10.2007

GRAM PANCHAYATWISE POPULATION OF POULTRY BIRDS



17 - PREVIOUS LIVESTOCK CENSUS, 2003; 18 - PRESENT LIVESTOCK CENSUS, 2007

Reference Date : 15.10.2007

MURSHIDABAD DISTRICT

NAME OF THE GRAM PANCHAYAT	No. of Agricultural Households (areawise)									No. of Households based on Nature of Feeding			
	Upto 1 cottah	Above 1 cottah upto 10 cottah	Above 10 cottah upto 1 bigha	Above 1 bigha upto 3 bigha	Above 3 bigha upto 7½ bigha	Above 7½ bigha upto 15 bigha	Above 15 bigha upto 30 bigha	Above 30 bigha upto 75 bigha	Above 75 bigha	Stall feeding	Grazing	Both	Free ranging
1	2	3	4	5	6	7	8	9	10	11	12	13	14
KHARGRAM BLOCK													
BALIA G.P.	198	300	316	760	457	94	16	0	0	440	0	1522	0
EROALI G.P.	174	563	878	694	659	395	174	44	2	0	19	3526	38
INDRANI G.P.	29	209	992	1163	490	170	14	12	1	69	0	1924	861
JHILLI G.P.	37	778	1687	1482	336	48	4	0	0	0	0	2400	0
JOYPUR G.P.	923	805	527	500	388	127	9	4	0	625	72	1480	137
KHARGRAM G.P.	906	699	363	528	523	179	38	14	0	994	312	1772	142
KIRTIPUR G.P.	237	793	1509	1425	1021	248	43	4	0	2414	0	465	0
MAHISAR G.P.	1089	255	436	433	478	246	59	11	0	109	0	2683	0
MARGRAM G.P.	76	354	516	807	870	663	109	11	0	758	37	1807	172
PADAMKANDI G.P.	114	509	797	814	700	249	30	1	0	0	0	3220	0
PARULIA G.P.	222	398	898	1309	1063	540	106	4	0	0	0	4540	0
SADAL G.P.	1860	593	467	318	148	85	31	18	0	902	458	1072	416
KHARGRAM BLOCK TOT :	5,865	6,256	9,386	10,233	7,133	3,044	633	123	3	6,311	898	26,411	1,766

18th ALL INDIA LIVESTOCK CENSUS, AGRICULTURE IMPLEMENTS AND MACHINERY, FISHERY STATISTICS, WEST BENGAL

Reference Date : 15.10.2007

MURSHIDABAD DISTRICT

NAME OF THE GRAM PANCHAYAT	Major Occupationwise No. of Households								No. of Households using different Sources of Fodder			
	Agriculture	Agriculture labourer	Cattle & Buffalo rearing	Sheep, Goat & Pig rearing	Poultry & allied activities	Other activities related to livestock	Fisheries & allied activities	Others	Own produce	Bought from market/ other persons	Both own produce & bought	Other sources
1	15	16	17	18	19	20	21	22	23	24	25	26
KHARGRAM BLOCK												
BALIA G.P.	994	618	72	0	0	6	42	409	0	51	1900	11
EROALI G.P.	1364	2049	0	0	0	0	0	171	803	0	2196	91
INDRANI G.P.	860	750	54	0	0	0	76	1340	0	0	0	2259
JHILLI G.P.	2618	1633	36	0	0	0	0	94	0	0	2400	0
JOYPUR G.P.	789	2029	27	12	10	8	0	408	669	965	606	73
KHARGRAM G.P.	1094	1703	47	1	8	15	96	256	723	1061	1106	330
KIRTIPUR G.P.	1964	1160	169	0	0	0	48	1939	12	0	0	728
MAHISAR G.P.	817	1784	2	0	0	0	0	404	0	1170	1593	0
MARGRAM G.P.	1732	716	74	0	0	0	0	884	187	181	296	168
PADAMKANDI G.P.	1870	1350	0	0	0	0	0	0	0	0	0	0
PARULIA G.P.	2995	2575	0	0	0	0	0	0	0	0	0	0
SADAL G.P.	1735	1504	96	46	30	7	7	94	757	545	686	942
KHARGRAM BLOCK TOT :	**18,832**	**17,871**	**577**	**59**	**48**	**36**	**269**	**5,999**	**3,151**	**3,973**	**10,783**	**4,682**

18th ALL INDIA LIVESTOCK CENSUS, AGRICULTURE IMPLEMENTS AND MACHINERY, FISHERY STATISTICS, WEST BENGAL

Reference Date : 15.10.2007

MURSHIDABAD DISTRICT

NAME OF THE GRAM PANCHAYAT	No. of Households Availing institutional financial		Different uses of dung Householdwise (average daily kg.)				No. of Households/Khatals/Farms etc. using different Livestock							
							Livestock							
	Yes	No	Total dung produced (kg.)	Used for fuel (daily kg.)	Used for manure (daily kg.)	Used in other ways (kg.)	Cross-bred Cattle	Indi-genous Cattle	Buffalo	Sheep	Goat	Pig	Dog	Rabbit
1	27	28	29	30	31	32	33	34	35	36	37	38	39	40
KHARGRAM BLOCK														
BALIA G.P.	0	2141	60275	21885	32105	5485	1163	1052	162	87	779	0	232	0
BROALI G.P.	0	3583	80825	50858	25237	4730	350	2826	97	168	2222	0	0	0
INDRANI G.P.	0	3080	114140	71840	42300	0	672	1977	126	167	1372	0	0	0
JHILLI G.P.	0	4381	17841	8452	5406	3992	162	2296	160	135	1982	0	0	0
JOYPUR G.P.	0	0	14126	10247	2320	1569	802	1571	230	81	1136	8	262	1
KHARGRAM G.P.	338	2882	88023	50203	23678	14142	876	1388	227	209	606	0	1	1
KIRTIPUR G.P.	0	5280	120285	82525	37760	0	1191	2245	189	196	2736	0	49	4
MAHISAR G.P.	0	3007	155285	113654	30673	10958	955	1846	361	415	1879	0	99	0
MARGRAM G.P.	0	3406	65232	49151	13383	0	706	1852	574	238	1203	0	0	0
PADAMKANDI G.P.	0	3220	131647	47715	76119	9413	720	3220	220	651	1747	12	150	0
PARULIA G.P.	0	4540	138955	51783	84888	2234	861	4040	213	0	2274	76	280	0
SADAL G.P.	0	3520	26900	10957	8853	7091	176	860	324	447	475	0	228	0
KHARGRAM BLOCK TOT :	338	39,040	1,013,534	569,270	382,722	59,614	8,634	25,173	2,883	2,794	18,411	96	1,381	6

18th ALL INDIA LIVESTOCK CENSUS, AGRICULTURE IMPLEMENTS AND MACHINERY, FISHERY STATISTICS, WEST BENGAL

Reference Date : 15.10.2007

MURSHIDABAD DISTRICT

NAME OF THE GRAM PANCHAYAT	No. of Households/Khatals/Farms etc. having Poultry or Producing Milk				No. and classification of source of data														
	Poultry Birds			Milk Producing House-hold	Household	Khatal	Goshala	Dairy	Poultry Farm	Sheep, Goat, Pig etc. Farm	Livestock Market/Hat	Poultry Hatchery	Agriculture Farm	Meat Shop				Fish Shop	Others (Fish Jetty, Harbour, Processing Centre, Fish Hatchery etc.)
	Fowl	Duck	Other Poultry Birds											Sheep	Goat	Pig	Poultry		
1	41	42	43	44	45	46	47	48	49	50	51	52	53	54	55	56	57	58	59
KHARGRAM BLOCK																			
BALIA G.P.	51	50	0	1190	2141	0	0	0	0	0	0	0	0	0	0	0	0	0	0
EROALI G.P.	1767	1622	0	1054	3583	0	0	0	0	0	0	0	0	0	0	0	0	0	0
INDRANI G.P.	0	0	0	611	3080	0	0	0	0	0	0	0	0	0	0	0	0	0	0
JHILLI G.P.	1603	1392	0	430	4381	0	0	0	0	0	0	0	0	0	0	0	0	0	0
JOYPUR G.P.	511	1192	4	633	3283	0	0	0	0	0	0	0	0	0	0	0	0	0	0
KHARGRAM G.P.	2592	1488	0	761	3214	0	0	0	1	2	0	0	0	0	0	0	3	0	0
KIRTIPUR G.P.	3862	1968	0	942	5280	0	0	0	0	0	0	0	0	0	0	0	0	0	0
MAHISAR G.P.	2105	1839	0	1164	3007	0	0	0	0	0	0	0	0	0	0	0	0	0	0
MARGRAM G.P.	2046	1311	0	1433	3406	0	0	0	0	0	0	0	0	0	0	0	0	0	0
PADAMKANDI G.P.	2444	2491	0	1185	3220	0	0	0	0	0	0	0	0	0	0	0	0	0	0
PARULIA G.P.	2462	1440	0	2334	4540	0	0	0	0	0	0	0	0	0	0	0	0	0	0
SADAL G.P.	1419	582	23	70	3520	0	0	0	0	0	0	0	0	0	0	0	0	0	0
KHARGRAM BLOCK TOT :	20,862	15,375	27	11,807	42,655	0	0	0	1	2	0	0	0	0	0	0	3	0	0

18th ALL INDIA LIVESTOCK CENSUS, AGRICULTURE IMPLEMENTS AND MACHINERY, FISHERY STATISTICS, WEST BENGAL

Reference Date : 15.10.2007

MURSHIDABAD DISTRICT

JERSEY CROSS-BRED CATTLE

NAME OF THE GRAM PANCHAYAT	MALE JERSEY CROSS-BRED CATTLE							FEMALE JERSEY CROSS-BRED CATTLE							Total Jersey Cross-bred Cattle (66+73)
	Under 1 year	1 to 2½ years	Over 2½ years (Major use)				Total Male Jersey Cross-bred Cattle (60+61+62+63+64+65)	Under 1 year	1 to 2½ years	Over 2½ years			Above 10 years	Total Female Jersey Cross-bred Cattle (67+68+69+70+71+72)	
			Used for Breeding only	Mainly used for Agri-culture	Mainly used for Bullock Cart	Others				In milk	Dry	Not calved once			
1	60	61	62	63	64	65	66	67	68	69	70	71	72	73	74
KHARGRAM BLOCK															
BALIA G.P.	495	163	5	10	0	0	673	473	548	986	382	0	0	2389	3062
EROALI G.P.	78	8	1	26	0	0	113	208	113	283	27	1	0	632	745
INDRANI G.P.	661	78	0	6	12	0	757	603	419	329	7	1	0	1359	2116
JHILLI G.P.	14	46	0	116	0	0	176	26	57	25	51	0	0	159	335
JOYPUR G.P.	156	213	0	76	12	0	457	145	156	293	196	129	0	919	1376
KHARGRAM G.P.	183	187	3	278	0	0	651	319	342	449	291	3	0	1404	2055
KIRTIPUR G.P.	348	140	1	116	0	0	605	205	603	516	473	0	0	1797	2402
MAHISAR G.P.	261	263	1	24	0	0	549	304	417	682	336	114	31	1884	2433
MARGRAM G.P.	269	50	7	158	0	0	484	298	399	570	227	90	0	1584	2068
PADAMKANDI G.P.	164	462	0	104	0	0	730	185	631	359	318	16	0	1509	2239
PARULIA G.P.	180	459	0	15	0	0	654	317	481	463	259	5	0	1525	2179
SADAL G.P.	37	19	6	83	48	1	194	29	38	58	10	9	3	147	341
KHARGRAM BLOCK TOT :	2,846	2,088	24	1,012	72	1	6,043	3,112	4,204	5,013	2,577	368	34	15,308	21,351

Reference Date : 15.10.2007

MURSHIDABAD DISTRICT

HOLSTEIN FRIESIAN CROSS-BRED CATTLE

NAME OF THE GRAM PANCHAYAT	MALE HOLSTEIN FRIESIAN CROSS-BRED CATTLE							FEMALE HOLSTEIN FRIESIAN CROSS-BRED CATTLE							Total Holstein Friesian Cross-bred Cattle (81+88)
	Under 1 year	1 to 2½ years	Over 2½ years (Major use)				Total Male Holstein Friesian Cross bred Cattle (75+76+77+78+79+80)	Under 1 year	1 to 2½ years	Over 2½ years			Above 10 years	Total Female Holstein Friesian Cross-bred Cattle (82+83+84+85+86+87)	
			Used for Breeding only	Mainly used for Agri-culture	Mainly used for Bullock Cart	Others				In milk	Dry	Not calved once			
1	75	76	77	78	79	80	81	82	83	84	85	86	87	88	89
KHARGRAM BLOCK															
BALIA G.P.	0	0	0	0	0	0	0	0	0	0	0	0	0	0	0
ENDALI G.P.	0	0	0	0	0	0	0	0	0	0	0	0	0	0	0
INDRANI G.P.	0	0	0	0	0	0	0	0	0	0	0	0	0	0	0
JHILLI G.P.	0	0	0	0	0	0	0	0	0	0	0	0	0	0	0
JOYPUR G.P.	0	0	0	0	0	0	0	0	0	0	0	0	0	0	0
KHARGRAM G.P.	1	1	0	12	0	0	14	14	12	4	0	0	0	30	44
KIRTIPUR G.P.	0	0	0	0	0	0	0	0	0	0	0	0	0	0	0
MAHISAR G.P.	0	0	0	0	0	0	0	0	0	0	0	0	0	0	0
MARGRAM G.P.	0	0	0	0	0	0	0	0	0	0	0	0	0	0	0
PADAMKANDI G.P.	0	0	0	0	0	0	0	0	0	0	0	0	0	0	0
PARULIA G.P.	0	0	0	0	0	0	0	0	0	0	0	0	0	0	0
SADAL G.P.	0	0	0	0	0	0	0	0	0	0	0	0	0	0	0
KHARGRAM BLOCK TOT :	1	1	0	12	0	0	14	14	12	4	0	0	0	30	44

18th ALL INDIA LIVESTOCK CENSUS, AGRICULTURE IMPLEMENTS AND MACHINERY, FISHERY STATISTICS, WEST BENGAL

Reference Date : 15.10.2007

MURSHIDABAD DISTRICT

OTHER CROSS-BRED CATTLE

NAME OF THE GRAM PANCHAYAT	MALE OTHER CROSS-BRED CATTLE							FEMALE OTHER CROSS-BRED CATTLE							Total Other Cross-bred Cattle (96+103)
	Under 1 year	1 to 2½ years	Over 2½ years (Major use)				Total Male Other Cross-bred Cattle (90+91+92+93+94+95)	Under 1 year	1 to 2½ years	Over 2½ years			Above 10 years	Total Female Other Cross-bred Cattle (97+98+99+100+101+102)	
			Used for Breeding only	Mainly used for Agri-culture	Mainly used for Bullock Cart	Others				In milk	Dry	Not calved once			
1	90	91	92	93	94	95	96	97	98	99	100	101	102	103	104
KHARGRAM BLOCK															
BALIA G.P.	0	0	0	0	0	0	0	0	0	0	0	0	0	0	0
EKDALI G.P.	0	0	0	0	0	0	0	0	0	0	0	0	0	0	0
INDRANI G.P.	0	0	0	0	0	0	0	0	0	0	0	0	0	0	0
JHILLI G.P.	0	0	0	0	0	0	0	0	0	0	0	0	0	0	0
JOYPUR G.P.	0	0	0	0	0	0	0	0	0	0	0	0	0	0	0
KHARGRAM G.P.	0	0	0	0	0	0	0	0	0	0	0	0	0	0	0
KIRTIPUR G.P.	0	0	0	0	0	0	0	0	0	0	0	0	0	0	0
MAHISAR G.P.	0	0	0	0	0	0	0	0	0	0	0	0	0	0	0
MARGRAM G.P.	0	0	0	0	0	0	0	0	0	0	0	0	0	0	0
PADAMKANDI G.P.	0	0	0	0	0	0	0	0	0	0	0	0	0	0	0
PARULIA G.P.	0	0	0	0	0	0	0	0	0	0	0	0	0	0	0
SADAL G.P.	0	0	0	0	0	0	0	0	0	0	0	0	0	0	0
KHARGRAM BLOCK TOT :	0	0	0	0	0	0	0	0	0	0	0	0	0	0	0

18th ALL INDIA LIVESTOCK CENSUS, AGRICULTURE IMPLEMENTS AND MACHINERY, FISHERY STATISTICS, WEST BENGAL

Reference Date : 15.10.2007

MURSHIDABAD DISTRICT

TOTAL CROSS-BRED CATTLE

NAME OF THE GRAM PANCHAYAT	TOTAL MALE CROSS-BRED CATTLE							TOTAL FEMALE CROSS-BRED CATTLE							Total Cross-bred Cattle
	Under 1 year	1 to 2½ years	Over 2½ years (Major use)				Total Male Other Cross-bred Cattle	Under 1 year	1 to 2½ years	Over 2½ years			Above 10 years	Total Female Cross-bred Cattle	
	(60+75+90)	(61+76+91)	Used for Breeding only (62+77+92)	Mainly used for Agriculture (63+78+93)	Mainly used for Bullock Cart (64+79+94)	Others (65+80+95)	(105+106+107+108+109+110)	(67+82+97)	(68+83+98)	In milk (69+84+99)	Dry (70+85+100)	Not calved once (71+86+101)	(72+87+102)	(112+113+114+115+116+117)	(111+118)
1	105	106	107	108	109	110	111	112	113	114	115	116	117	118	119
KHARGRAM BLOCK															
BALIA G.P.	495	163	5	10	0	0	673	473	548	986	382	0	0	2389	3062
BROALI G.P.	78	8	1	26	0	0	113	208	113	283	27	1	0	632	745
INDRANI G.P.	661	78	0	6	12	0	757	603	419	329	7	1	0	1359	2116
JHILLI G.P.	14	46	0	116	0	0	176	26	57	25	51	0	0	159	335
JOYPUR G.P.	156	213	0	76	12	0	457	145	156	293	196	129	0	919	1376
KHARGRAM G.P.	184	188	3	290	0	0	665	333	354	453	291	3	0	1434	2099
KIRTIPUR G.P.	348	140	1	116	0	0	605	205	603	516	473	0	0	1797	2402
MAHISAR G.P.	261	263	1	24	0	0	549	304	417	682	336	114	31	1884	2433
MARGRAM G.P.	269	50	7	158	0	0	484	298	399	570	227	90	0	1584	2068
PADAMKANDI G.P.	164	462	0	104	0	0	730	185	631	359	318	16	0	1509	2239
PARULIA G.P.	180	459	0	15	0	0	654	317	481	463	259	5	0	1525	2179
SADAL G.P.	37	19	6	83	48	1	194	29	38	58	10	9	3	147	341
KHARGRAM BLOCK TOT :	2,847	2,009	24	1,024	72	1	6,057	3,126	4,216	5,017	2,577	368	34	15,338	21,395

Reference Date : 15.10.2007

MURSHIDABAD DISTRICT

INDIGENOUS BREED CATTLE (SAHIWAL, HARIANA, SIRI, GIR, RED SINDHI ETC.)

NAME OF THE GRAM PANCHAYAT	MALE INDIGENOUS BREED CATTLE							FEMALE INDIGENOUS BREED CATTLE							Total Indi-genous Breed Cattle (126+133)	Breedwise Breakup of Total Indigenous Breed Cattle				
	Under 1 year	1 to 3 years	Over 3 years (Major work basis)				Total Male Indigenous Breed Cattle (120+121+122+123+124+125)	Under 1 year	1 to 3 years	Over 3 years			Above 10 years	Total Female Indigenous Breed Cattle (127+128+129+130+131+132)		Total No. of Sahiwal	Total No. of Hariana	Total No. of Siri	Total No. of Gir	Total Red Sindhi & Others
			Used for Breeding only	Mainly used for Agri-culture	Mainly used for Bullock Cart	Others				In milk	Dry	Not calved once								
1	120	121	122	123	124	125	126	127	128	129	130	131	132	133	134	135	136	137	138	139
KHARGRAM BLOCK																				
BALIA G.P.	86	0	2	22	0	0	110	78	69	154	48	0	0	349	459	329	17	0	113	0
BRDALI G.P.	0	0	0	0	0	0	0	0	0	0	0	0	0	0	0	0	0	0	0	0
INDRANI G.P.	393	20	160	0	0	0	573	382	191	71	0	0	73	717	1290	632	608	0	87	0
JHILLI G.P.	0	26	0	6	0	0	32	0	0	0	38	0	0	38	70	38	0	0	32	0
JOYPUR G.P.	17	13	0	6	0	0	36	20	17	37	9	0	0	83	119	1	39	0	79	0
KHARGRAM G.P.	71	119	4	236	0	1	431	145	75	175	68	4	0	467	898	818	80	0	0	0
KIRTIPUR G.P.	0	0	0	0	0	0	0	0	0	0	0	0	0	0	0	0	0	0	0	0
MAHISAR G.P.	37	60	1	133	0	0	231	45	68	95	51	23	4	286	517	191	182	0	84	40
MARGRAM G.P.	0	0	0	0	0	0	0	0	0	0	0	0	0	0	0	0	0	0	0	0
PADAMKANDI G.P.	17	44	0	0	0	0	61	20	47	24	27	4	0	122	183	183	0	0	0	0
PARULIA G.P.	0	0	0	0	0	0	0	0	0	0	0	0	0	0	0	0	0	0	0	0
SADAL G.P.	50	46	2	64	71	8	241	35	23	46	25	20	9	158	399	181	148	0	70	0
KHARGRAM BLOCK TOT :	671	328	169	467	71	9	1,715	725	490	602	266	51	86	2,220	3,935	2,373	1,074	0	465	40

18th ALL INDIA LIVESTOCK CENSUS, AGRICULTURE IMPLEMENTS AND MACHINERY, FISHERY STATISTICS, WEST BENGAL

Reference Date : 15.10.2007

MURSHIDABAD DISTRICT

BENGAL / NON-DESCRIPT INDIGENOUS CATTLE

NAME OF THE GRAM PANCHAYAT	MALE BENGAL / NON-DESCRIPT INDIGENOUS CATTLE							FEMALE BENGAL / NON-DESCRIPT INDIGENOUS CATTLE							Total Bengal/Non-descript Indigenous Cattle (146+153)
	Under 1 year	1 to 3 years	Over 3 years (Major work basis)				Total Male Bengal/Non-descript Indigenous Cattle (140+141+142+143+144+145)	Under 1 year	1 to 3 years	Over 3 years			Above 10 years	Total Female Bengal/Non-descript Indigenous Cattle (147+148+149+150+151+152)	
			Used for Breeding only	Mainly used for Agri-culture	Mainly used for Bullock Cart	Others				In milk	Dry	Not calved once			
1	140	141	142	143	144	145	146	147	148	149	150	151	152	153	154
KHARGRAM BLOCK															
BALIA G.P.	255	363	1	650	0	0	1269	270	399	525	332	2	0	1528	2797
EROALI G.P.	393	1793	28	1826	0	0	4040	666	1211	1044	198	35	0	3154	7194
INDRANI G.P.	1592	93	0	775	64	0	2524	1412	858	332	60	2	0	2664	5188
JHILLI G.P.	471	1030	0	1448	0	0	2949	353	229	838	370	0	0	1790	4739
JOYPUR G.P.	146	389	3	170	64	0	772	147	326	257	276	171	8	1185	1957
KHARGRAM G.P.	110	427	0	608	0	12	1157	266	333	252	202	9	4	1066	2223
KIRTIPUR G.P.	389	546	18	1431	0	0	2384	318	1091	672	1128	0	0	3209	5593
MAHISAR G.P.	361	956	8	753	0	0	2078	480	953	984	765	354	118	3654	5732
MARGRAM G.P.	579	236	6	566	0	7	1394	721	981	1325	532	208	1	3768	5162
PADAMKANDI G.P.	423	1292	0	2587	0	0	4302	437	1465	868	692	41	0	3503	7805
PARULIA G.P.	737	1463	0	2259	0	0	4459	874	1284	1592	1075	154	0	4979	9438
SADAL G.P.	119	198	0	350	172	50	889	239	179	165	85	64	9	741	1630
KHARGRAM BLOCK TOT :	5,575	8,786	64	13,423	300	69	28,217	6,183	9,309	8,854	5,715	1,040	140	31,241	59,458

Reference Date : 15.10.2007

MURSHIDABAD DISTRICT

TOTAL INDIGENOUS CATTLE

NAME OF THE GRAM PANCHAYAT	TOTAL MALE INDIGENOUS CATTLE							TOTAL FEMALE INDIGENOUS CATTLE							Total Indigenous Cattle
	Under 1 year (120+140)	1 to 3 years (121+141)	Over 3 years (Major work basis)				Total Male Indigenous Cattle (155+156+157+158+159+160)	Under 1 year (127+147)	1 to 3 years (128+148)	Over 3 years			Above 10 years (132+152)	Total Female Indigenous Cattle (162+163+164+165+166+167)	(161+168)
			Used for Breeding only (122+142)	Mainly used for Agri-culture (123+143)	Mainly used for Bullock Cart (124+144)	Others (125+145)				In milk (129+149)	Dry (130+150)	Not calved once (131+151)			
1	155	156	157	158	159	160	161	162	163	164	165	166	167	168	169
KHARGRAM BLOCK															
BALIA G.P.	341	363	3	672	0	0	1379	348	468	679	380	2	0	1877	3256
EROALI G.P.	393	1793	28	1826	0	0	4040	666	1211	1044	198	35	0	3154	7194
INDRANI G.P.	1985	113	160	775	64	0	3097	1794	1049	403	60	2	73	3381	6478
JHILLI G.P.	471	1056	0	1454	0	0	2981	353	229	838	408	0	0	1828	4809
JOYPUR G.P.	163	402	3	176	64	0	808	167	343	294	285	171	8	1268	2076
KHARGRAM G.P.	181	546	4	844	0	13	1588	411	408	427	270	13	4	1533	3121
KIRTIPUR G.P.	389	546	18	1431	0	0	2384	318	1091	672	1128	0	0	3209	5593
MAHISAR G.P.	398	1016	9	886	0	0	2309	525	1021	1079	816	377	122	3940	6249
MARGRAM G.P.	579	236	6	566	0	7	1394	721	981	1325	532	208	1	3768	5162
PADAMKANDI G.P.	440	1336	0	2587	0	0	4363	457	1512	892	719	45	0	3625	7988
PARULIA G.P.	737	1463	0	2259	0	0	4459	874	1284	1592	1075	154	0	4979	9438
SADAL G.P.	169	244	2	414	243	58	1130	274	202	211	110	84	18	899	2029
KHARGRAM BLOCK TOT :	6,246	9,114	233	13,890	371	78	29,932	6,908	9,799	9,456	5,981	1,091	226	33,461	63,393

Reference Date : 15.10.2007

MURSHIDABAD DISTRICT

INDIGENOUS BREED BUFFALO (MURRAH ETC.)

NAME OF THE GRAM PANCHAYAT	MALE INDIGENOUS BREED BUFFALO (MURRAH ETC.)							MALE INDIGENOUS BREED BUFFALO (MURRAH ETC.)							Total Indigenous Breed Buffalo (176+183)
	Under 1 year	1 to 3 years	Over 3 years (Major work basis)				Total Male Indigenous Breed Buffalo (170+171+172+173+174+175)	Under 1 year	1 to 3 years	Over 3 years			Above 10 years	Total Female Indigenous Breed Buffalo (177+178+179+180+181+182)	
			Used for Breeding only	Mainly used for Agri-culture	Mainly used for Bullock Cart	Others				In milk	Dry	Not calved once			
1	170	171	172	173	174	175	176	177	178	179	180	181	182	183	184
KHARGRAM BLOCK															
BALIA G.P.	0	0	0	0	0	0	0	0	0	0	0	0	0	0	0
EROALI G.P.	0	0	0	0	0	0	0	0	0	0	0	0	0	0	0
INDRANI G.P.	0	0	0	0	0	0	0	0	0	0	0	0	0	0	0
JHILLI G.P.	0	0	0	0	0	0	0	0	0	0	0	0	0	0	0
JOYPUR G.P.	0	4	0	19	5	0	28	0	0	0	0	0	0	0	28
KHARGRAM G.P.	6	11	0	48	0	0	65	0	1	0	1	0	0	2	67
KIRTIPUR G.P.	0	0	0	0	0	0	0	0	0	0	0	0	0	0	0
MAHISAR G.P.	0	0	0	0	0	0	0	0	0	0	0	0	0	0	0
MARGRAM G.P.	0	0	0	0	0	0	0	0	0	0	0	0	0	0	0
PADAMKANDI G.P.	0	0	0	0	0	0	0	0	0	0	0	0	0	0	0
PARULIA G.P.	0	0	0	0	0	0	0	0	0	0	0	0	0	0	0
SADAL G.P.	11	9	0	19	32	2	73	3	2	3	2	4	0	14	87
KHARGRAM BLOCK TOT :	17	24	0	86	37	2	166	3	3	3	3	4	0	16	182

Reference Date : 15.10.2007

MURSHIDABAD DISTRICT

NON-DESCRIPT BUFFALO

NAME OF THE GRAM PANCHAYAT	MALE NON-DESCRIPT BUFFALO							FEMALE NON-DESCRIPT BUFFALO							Total Non-descript Buffalo (191+198)
	Under 1 year	1 to 3 years	Over 3 years (Major work basis)				Total Male Non-descript Buffalo (185+186+187+188+189+190)	Under 1 year	1 to 3 years	Over 3 years			Above 10 years	Total Female Non-descript Buffalo (192+193+194+195+196+197)	
			Used for Breeding only	Mainly used for Agri-culture	Mainly used for Bullock Cart	Others				In milk	Dry	Not calved once			
1	185	186	187	188	189	190	191	192	193	194	195	196	197	198	199
KHARGRAM BLOCK															
BALIA G.P.	13	0	1	270	0	0	284	27	7	40	8	0	0	82	366
EROALI G.P.	0	0	0	194	0	0	194	3	0	3	0	0	0	6	200
INDRANI G.P.	28	14	0	218	2	0	262	6	0	0	0	0	0	6	268
JHILLI G.P.	0	0	0	309	0	0	309	0	0	0	0	0	0	0	309
JOYPUR G.P.	4	82	0	290	18	0	394	4	3	10	3	2	0	22	416
KHARGRAM G.P.	25	52	0	259	0	0	336	32	23	51	7	0	0	113	449
KIRTIPUR G.P.	8	2	0	372	0	0	382	6	11	16	14	0	0	47	429
MAHISAR G.P.	20	7	0	336	0	0	363	78	76	141	55	8	0	358	721
MARGRAM G.P.	8	2	0	848	0	0	858	94	25	135	19	0	0	273	1131
PADAMKANDI G.P.	24	19	0	300	0	0	343	17	25	41	11	0	0	94	437
PARULIA G.P.	0	0	0	426	0	0	426	0	0	0	0	0	0	0	426
SADAL G.P.	52	73	0	181	156	13	475	12	18	23	16	12	3	84	559
KHARGRAM BLOCK TOT :	182	251	1	4,003	176	13	4,626	279	188	460	133	22	3	1,085	5,711

18th ALL INDIA LIVESTOCK CENSUS, AGRICULTURE IMPLEMENTS AND MACHINERY, FISHERY STATISTICS, WEST BENGAL

Reference Date : 15.10.2007

MURSHIDABAD DISTRICT

TOTAL BUFFALO

NAME OF THE GRAM PANCHAYAT	TOTAL MALE BUFFALO							TOTAL FEMALE BUFFALO							Total Buffalo (206+ 213)	Total Yak	Total Mithun
	Under 1 year (170+ 185)	1 to 3 years (171+ 186)	Over 3 years (Major work basis)				Total Male Buffalo (176+ 191)	Under 1 year (177+ 192)	1 to 3 years (178+ 193)	Over 3 years			Above 10 years (182+ 197)	Total Female Buffalo (183+ 198)			
			Used for Breeding only (172+ 187)	Mainly used for Agri-culture (173+ 188)	Mainly used for Bullock Cart (174+ 189)	Others (175+ 190)				In milk (179+ 194)	Dry (180+ 195)	Not calved once (181+ 196)					
1	200	201	202	203	204	205	206	207	208	209	210	211	212	213	214	215	216
KHARGRAM BLOCK																	
BALIA G.P.	13	0	1	270	0	0	284	27	7	40	8	0	0	82	366	0	0
EROALI G.P.	0	0	0	194	0	0	194	3	0	3	0	0	0	6	200	0	0
INDRANI G.P.	28	14	0	218	2	0	262	6	0	0	0	0	0	6	268	0	0
JHILLI G.P.	0	0	0	309	0	0	309	0	0	0	0	0	0	0	309	0	0
JOYPUR G.P.	4	86	0	309	23	0	422	4	3	10	3	2	0	22	444	0	0
KHARGRAM G.P.	31	63	0	307	0	0	401	32	24	51	8	0	0	115	516	0	0
KIRTIPUR G.P.	8	2	0	372	0	0	382	6	11	16	14	0	0	47	429	0	0
MAHISAR G.P.	20	7	0	336	0	0	363	78	76	141	55	8	0	358	721	0	0
MARGRAM G.P.	8	2	0	848	0	0	858	94	25	135	19	0	0	273	1131	0	0
PADAMKANDI G.P.	24	19	0	300	0	0	343	17	25	41	11	0	0	94	437	0	0
PARULIA G.P.	0	0	0	426	0	0	426	0	0	0	0	0	0	0	426	0	0
SADAL G.P.	63	82	0	200	188	15	548	15	20	26	18	16	3	98	646	0	0
KHARGRAM BLOCK TOT :	199	275	1	4,089	213	15	4,792	282	191	463	136	26	3	1,101	5,893	0	0

18th ALL INDIA LIVESTOCK CENSUS, AGRICULTURE IMPLEMENTS AND MACHINERY, FISHERY STATISTICS, WEST BENGAL

Reference Date : 15.10.2007

MURSHIDABAD DISTRICT

SHEEP

NAME OF THE GRAM PANCHAYAT	Utilisation of Milk (Daily Kg.) by the Milk Producer					CROSS-BRED SHEEP							GAROLE BREED INDIGENOUS SHEEP						
	Consumed as fluid milk by the producer household (Daily Kg.)	Sold as fluid milk (Daily Kg.)			Converted into milk products (Daily Kg.)	MALE			FEMALE			Total Cross-bred Sheep (224+227)	MALE			FEMALE			Total Garole Breed Indi-genous Sheep (231+234)
		Direct to Con-sumer	Through Cooper-ative	To Middle man		Upto 6 months	6 months & above	Total Male (222+223)	Upto 6 months	6 months & above	Total Female (225+226)		Upto 6 months	6 months & above	Total Male (229+230)	Upto 6 months	6 months & above	Total Female (232+233)	
1	217	218	219	220	221	222	223	224	225	226	227	228	229	230	231	232	233	234	235
KHARGRAM BLOCK																			
BALIA G.P.	1501	2018	1381	76	1420	0	0	0	0	0	0	0	0	0	0	0	0	0	0
EROALI G.P.	1428	3838	0	0	0	0	0	0	0	0	0	0	0	0	0	0	0	0	0
INDRANI G.P.	1077	1574	45	457	56	0	0	0	0	0	0	0	0	0	0	0	0	0	0
JHILLI G.P.	1575	1407	0	0	0	0	0	0	0	0	0	0	0	0	0	0	0	0	0
JOYPUR G.P.	646	1300	787	0	156	0	0	0	0	0	0	0	0	0	0	0	0	0	0
KHARGRAM G.P.	597	283	50	1454	464	0	0	0	0	0	0	0	28	34	62	13	34	47	109
KIRTIPUR G.P.	1564	2509	1151	0	291	0	0	0	0	0	0	0	0	0	0	0	0	0	0
MAHISAR G.P.	1368	1028	1300	296	4251	0	0	0	0	0	0	0	0	0	0	0	0	0	0
MARGRAM G.P.	2916	5098	669	0	0	0	0	0	0	0	0	0	0	0	0	0	0	0	0
PADAMKANDI G.P.	1877	2127	0	0	0	0	0	0	0	0	0	0	0	0	0	0	0	0	0
PARULIA G.P.	3019	46	1136	1676	0	0	0	0	0	0	0	0	0	0	0	0	0	0	0
SADAL G.P.	322	290	318	120	263	0	0	0	0	0	0	0	0	0	0	0	0	0	0
KHARGRAM BLOCK TOT :	**17,890**	**21,518**	**6,837**	**4,079**	**6,901**	**0**	**0**	**0**	**0**	**0**	**0**	**0**	**28**	**34**	**62**	**13**	**34**	**47**	**109**

18th ALL INDIA LIVESTOCK CENSUS, AGRICULTURE IMPLEMENTS AND MACHINERY, FISHERY STATISTICS, WEST BENGAL

Reference Date : 15.10.2007

MURSHIDABAD DISTRICT — **SHEEP**

NAME OF THE GRAM PANCHAYAT	BANAPALA BREED INDIGENOUS SHEEP							OTHER BREED INDIGENOUS SHEEP (CHOTTANAGPURI, SHAHABADI ETC.)							Total Sheep (228+235+242+249)
	MALE			FEMALE			Total Banapala Breed Indigenous Sheep (238+241)	MALE			FEMALE			Total Other Breed Indigenous Sheep (245+248)	
	Upto 6 months	6 months & above	Total Male (236+237)	Upto 6 months	6 months & above	Total Female (239+240)		Upto 6 months	6 months & above	Total Male (243+244)	Upto 6 months	6 months & above	Total Female (246+247)		
1	236	237	238	239	240	241	242	243	244	245	246	247	248	249	250
KHARGRAM BLOCK															
BALIA G.P.	0	0	0	0	0	0	0	119	69	188	83	171	254	442	442
EROALI G.P.	0	0	0	0	0	0	0	43	271	314	53	379	432	746	746
INDRANI G.P.	0	0	0	0	0	0	0	194	174	368	186	280	466	834	834
JHILLI G.P.	0	0	0	0	0	0	0	190	170	360	260	254	514	874	874
JOYPUR G.P.	0	0	0	0	0	0	0	48	40	88	62	49	111	199	199
KHARGRAM G.P.	0	0	0	0	0	0	0	148	264	412	158	289	447	859	968
KIRTIPUR G.P.	0	0	0	0	0	0	0	240	170	410	405	406	811	1221	1221
MAHISAR G.P.	0	0	0	0	0	0	0	238	199	437	219	575	794	1231	1231
MARGRAM G.P.	0	0	0	0	0	0	0	261	67	328	347	409	756	1084	1084
PADAMKANDI G.P.	0	0	0	0	0	0	0	600	746	1346	1018	1245	2263	3609	3609
PARULIA G.P.	0	0	0	0	0	0	0	390	670	1060	575	1023	1598	2658	2658
SADAL G.P.	0	0	0	0	0	0	0	220	257	477	181	234	415	892	892
KHARGRAM BLOCK TOT :	0	0	0	0	0	0	0	2,691	3,097	5,788	3,547	5,314	8,861	14,649	14,758

18th ALL INDIA LIVESTOCK CENSUS, AGRICULTURE IMPLEMENTS AND MACHINERY, FISHERY STATISTICS, WEST BENGAL

Reference Date : 15.10.2007

MURSHIDABAD DISTRICT

GOAT

NAME OF THE GRAM PANCHAYAT	BENGAL BREED INDIGENOUS GOAT (BLACK, WHITE, BROWN ETC.)							JAMUNAPARI BREED INDIGENOUS GOAT						
	MALE			FEMALE			Total Bengal Breed Indigenous Goat (253+256)	MALE			FEMALE			Total Jamunapari Breed Indigenous Goat (260+263)
	Under 1 year	1 year & above	Total Male (251+252)	Under 1 year	1 year & above	Total Female (254+255)		Under 1 year	1 year & above	Total Male (258+259)	Under 1 year	1 year & above	Total Female (261+262)	
1	251	252	253	254	255	256	257	258	259	260	261	262	263	264
KHARGRAM BLOCK														
BALIA G.P.	555	541	1096	619	975	1594	2690	0	0	0	0	0	0	0
EROALI G.P.	383	2741	3124	555	4334	4889	8013	0	0	0	0	0	0	0
INDRANI G.P.	2502	1713	4215	2249	3095	5344	9559	0	0	0	0	0	0	0
JHILLI G.P.	966	870	1836	1216	1234	2450	4286	0	0	0	0	0	0	0
JOYPUR G.P.	757	554	1311	834	1063	1897	3208	0	0	0	0	0	0	0
KHARGRAM G.P.	650	1193	1843	723	1737	2460	4303	85	135	220	193	177	370	590
KIRTIPUR G.P.	1476	2006	3482	2172	2843	5015	8497	7	51	58	11	27	38	96
MAHISAR G.P.	949	951	1900	1174	2146	3320	5220	0	0	0	0	0	0	0
MARGRAM G.P.	1529	740	2269	1740	1957	3697	5966	0	0	0	0	0	0	0
PADAMKANDI G.P.	1307	1373	2680	2227	2936	5163	7843	0	0	0	0	0	0	0
PARULIA G.P.	1577	1891	3468	2579	2973	5552	9020	0	0	0	0	0	0	0
SADAL G.P.	336	381	717	347	394	741	1458	0	0	0	0	0	0	0
KHARGRAM BLOCK TOT :	12,987	14,954	27,941	16,435	25,687	42,122	70,063	92	186	278	204	204	408	686

18th ALL INDIA LIVESTOCK CENSUS, AGRICULTURE IMPLEMENTS AND MACHINERY, FISHERY STATISTICS, WEST BENGAL

Reference Date : 15.10.2007

MURSHIDABAD DISTRICT

GOAT AND HORSE

NAME OF THE GRAM PANCHAYAT	OTHER BREED INDIGENOUS GOAT (SIROHI, BARBARI, JHAKRANA ETC.)							Total Goat (257+264 +271)	MALE				FEMALE			Total Horse (276+279)
	MALE			FEMALE			Total Other Breed Indigenous Goat (267+270)		Under 3 years	3 years & above		Total Male (273+274 +275)	Under 3 years	3 years & above	Total Female (277+278)	
	Under 1 year	1 year & above	Total Male (265+266)	Under 1 year	1 year & above	Total Female (268+269)				Used for Cart	Used for Sports					
1	265	266	267	268	269	270	271	272	273	274	275	276	277	278	279	280
KHARGRAM BLOCK																
BALIA G.P.	0	0	0	0	0	0	0	2690	0	0	0	0	0	0	0	0
ERDALI G.P.	0	0	0	0	0	0	0	8013	0	0	0	0	0	0	0	0
INDRANI G.P.	0	0	0	0	0	0	0	9559	0	0	0	0	0	0	0	0
JHILLI G.P.	0	0	0	0	0	0	0	4286	0	0	0	0	0	0	0	0
JOYPUR G.P.	0	0	0	0	0	0	0	3208	0	0	0	0	0	0	0	0
KHARGRAM G.P.	0	0	0	0	0	0	0	4893	1	0	0	1	0	0	0	1
KIRTIPUR G.P.	0	0	0	0	0	0	0	8593	0	0	0	0	0	0	0	0
MAHISAR G.P.	0	0	0	0	0	0	0	5220	0	0	0	0	0	0	0	0
MARGRAM G.P.	0	0	0	0	0	0	0	5966	0	0	0	0	0	0	0	0
PADAMKANDI G.P.	0	0	0	0	0	0	0	7843	0	0	0	0	0	0	0	0
PARULIA G.P.	0	0	0	0	0	0	0	9020	0	0	0	0	0	0	0	0
SADAL G.P.	11	14	25	7	16	23	48	1506	0	0	0	0	0	0	0	0
KHARGRAM BLOCK TOT :	11	14	25	7	16	23	48	70,797	1	0	0	1	0	0	0	1

18th ALL INDIA LIVESTOCK CENSUS, AGRICULTURE IMPLEMENTS AND MACHINERY, FISHERY STATISTICS, WEST BENGAL

Reference Date : 15.10.2007

MURSHIDABAD DISTRICT

PONNY, MULE, DONKEY AND CAMEL

NAME OF THE GRAM PANCHAYAT	MALE				FEMALE			Total Ponny (284+ 287)	MULE			DONKEY			CAMEL		
	Under 3 years	3 years & above		Total Male (281+ 282 +283)	Under 3 years	3 years & above	Total Female (285+ 286)		Under 3 years	3 years & above	Total Mule (289+ 290)	Under 3 years	3 years & above	Total Donkey (292+ 293)	Under 3 years	3 years & above	Total Camel (295+ 296)
		Used for Cart	Used for Sports														
1	281	282	283	284	285	286	287	288	289	290	291	292	293	294	295	296	297
KHARGRAM BLOCK																	
BALIA G.P.	0	0	0	0	0	0	0	0	0	0	0	0	0	0	0	0	0
EROALI G.P.	0	0	0	0	0	0	0	0	0	0	0	0	0	0	0	0	0
INDRANI G.P.	0	0	0	0	0	0	0	0	0	0	0	0	0	0	0	0	0
JHILLI G.P.	0	0	0	0	0	0	0	0	0	0	0	0	0	0	0	0	0
JOYPUR G.P.	0	0	0	0	0	0	0	0	0	0	0	0	0	0	0	0	0
KHARGRAM G.P.	0	0	0	0	0	0	0	0	0	0	0	0	0	0	0	0	0
KIRTIPUR G.P.	0	0	0	0	0	0	0	0	0	0	0	0	0	0	0	0	0
MAHISAR G.P.	0	0	0	0	0	0	0	0	0	0	0	0	0	0	0	0	0
MARGRAM G.P.	0	0	0	0	0	0	0	0	0	0	0	0	0	0	0	0	0
PADAMKANDI G.P.	0	0	0	0	0	0	0	0	0	0	0	0	0	0	0	0	0
PARULIA G.P.	0	0	0	0	0	0	0	0	0	0	0	0	0	0	0	0	0
SADAL G.P.	0	0	0	0	0	0	0	0	0	0	0	0	0	0	0	0	0
KHARGRAM BLOCK TOT :	0	0	0	0	0	0	0	0	0	0	0	0	0	0	0	0	0

18th ALL INDIA LIVESTOCK CENSUS, AGRICULTURE IMPLEMENTS AND MACHINERY, FISHERY STATISTICS, WEST BENGAL

Reference Date : 15.10.2007

MURSHIDABAD DISTRICT

PIG

NAME OF THE GRAM PANCHAYAT	CROSS-BRED PIG							GHOONGRU BREED INDIGENOUS PIG						
	MALE			FEMALE			Total Cross-bred Pig (300+303)	MALE			FEMALE			Total Ghoongru Breed Indigenous Pig (307+310)
	Below 6 months	6 months & above	Total Male (298+299)	Below 6 months	6 months & above	Total Female (301+302)		Below 6 months	6 months & above	Total Male (305+306)	Below 6 months	6 months & above	Total Female (308+309)	
1	298	299	300	301	302	303	304	305	306	307	308	309	310	311
KHARGRAM BLOCK														
BALIA G.P.	0	0	0	0	0	0	0	0	0	0	0	0	0	0
BROALI G.P.	0	0	0	0	0	0	0	0	0	0	0	0	0	0
INDRANI G.P.	0	0	0	0	0	0	0	0	0	0	0	0	0	0
JHILLI G.P.	0	0	0	0	0	0	0	0	0	0	0	0	0	0
JOYPUR G.P.	0	0	0	0	0	0	0	0	0	0	0	0	0	0
KHARGRAM G.P.	0	0	0	0	0	0	0	0	0	0	0	0	0	0
KIRTIPUR G.P.	0	0	0	0	0	0	0	0	0	0	0	0	0	0
MAHISAR G.P.	0	0	0	0	0	0	0	0	0	0	0	0	0	0
MARGRAM G.P.	0	0	0	0	0	0	0	0	0	0	0	0	0	0
PADAMKANDI G.P.	0	0	0	0	0	0	0	0	0	0	0	0	0	0
PARULIA G.P.	0	0	0	0	0	0	0	0	0	0	0	0	0	0
SADAL G.P.	0	0	0	0	0	0	0	0	0	0	0	0	0	0
KHARGRAM BLOCK TOT :	0	0	0	0	0	0	0	0	0	0	0	0	0	0

18th ALL INDIA LIVESTOCK CENSUS, AGRICULTURE IMPLEMENTS AND MACHINERY, FISHERY STATISTICS, WEST BENGAL

Reference Date : 15.10.2007

MURSHIDABAD DISTRICT

PIG, DOG AND RABBIT

NAME OF THE GRAM PANCHAYAT	OTHER INDIGENOUS PIG							Total Pig (304+ 311+ 318)	PET DOG			OTHER (STREET) DOG			Total Dog (322+ 325)	RABBIT		
	MALE			FEMALE			Total Other Indi-genous Pig (314+ 317)		Male	Female	Total Pet Dog (320+ 321)	Male	Female	Total Other Dog (323+ 324)		Male	Female	Total Rabbit (327+ 328)
	Below 6 months	6 months & above	Total Male (312+ 313)	Below 6 months	6 months & above	Total Female (315+ 316)												
1	312	313	314	315	316	317	318	319	320	321	322	323	324	325	326	327	328	329
KHARGRAM BLOCK																		
BALIA G.P.	0	0	0	0	0	0	0	0	189	66	255	243	311	554	809	0	0	0
EROALI G.P.	0	0	0	0	0	0	0	0	0	0	0	147	137	284	284	0	0	0
INDRANI G.P.	0	0	0	0	0	0	0	0	0	0	0	340	379	719	719	0	0	0
JHILLI G.P.	0	0	0	0	0	0	0	0	0	0	0	413	401	814	814	0	0	0
JOYPUR G.P.	7	2	9	3	2	5	14	14	2	1	3	234	217	451	454	1	1	2
KHARGRAM G.P.	0	0	0	0	0	0	0	0	0	1	1	320	271	591	592	2	2	4
KIRTIPUR G.P.	0	0	0	0	0	0	0	0	96	34	130	505	484	989	1119	7	14	21
MAHISAR G.P.	2	1	3	1	1	2	5	5	55	54	109	95	92	187	296	0	0	0
MARGRAM G.P.	0	0	0	0	0	0	0	0	0	0	0	250	383	633	633	0	0	0
PADAMKANDI G.P.	12	16	28	19	32	51	79	79	97	93	190	540	605	1145	1335	0	0	0
PARULIA G.P.	121	163	284	158	189	347	631	631	149	150	299	570	530	1100	1399	0	0	0
SADAL G.P.	0	0	0	0	0	0	0	0	115	106	221	125	167	292	513	0	0	0
KHARGRAM BLOCK TOT :	142	182	324	181	224	405	729	729	703	505	1,208	3,782	3,977	7,759	8,967	10	17	27

18th ALL INDIA LIVESTOCK CENSUS, AGRICULTURE IMPLEMENTS AND MACHINERY, FISHERY STATISTICS, WEST BENGAL

Reference Date : 15.10.2007

MURSHIDABAD DISTRICT

FOWL (COCK, HEN, CHICKEN)

NAME OF THE GRAM PANCHAYAT	FOWL (COCK, HEN, CHICKEN) (MALE+FEMALE)															
	COCK (5 months & above)					HEN (5 months & above)					DESHI CHICKEN (Below 5 months)					
	Deshi Aseel	Deshi Others	Improved White	Improved Coloured	Total Cock (330+331+332+333)	Deshi Aseel	Deshi Others	Improved White	Improved Coloured	Total Hen (335+336+337+338)	Aseel for Egg	Other for Egg	Total (340+341)	Aseel for Meat	Other for Meat	Total Deshi Chicken (343+344)
1	330	331	332	333	334	335	336	337	338	339	340	341	342	343	344	345
KHARGRAM BLOCK																
BALIA G.P.	0	953	0	0	953	0	2355	0	0	2355	0	923	923	0	551	551
ERDALI G.P.	0	3735	0	0	3735	0	5069	0	0	5069	0	1878	1878	0	1147	1147
INDRANI G.P.	0	6665	0	0	6665	0	5604	0	0	5604	0	3462	3462	0	1763	1763
JHILLI G.P.	138	3690	0	0	3828	68	5380	0	0	5448	179	6258	6437	235	5009	5244
JOYPUR G.P.	360	2078	7	39	2484	605	3069	5	39	3718	240	1752	1992	57	923	980
KHARGRAM G.P.	0	6424	200	7	6631	0	12018	248	109	12375	0	7600	7600	0	558	558
KIRTIPUR G.P.	0	6577	0	0	6577	0	8964	0	0	8964	0	4945	4945	0	4680	4680
MAHISAR G.P.	0	1573	0	0	1573	0	4676	0	0	4676	0	1347	1347	0	713	713
MARGRAM G.P.	0	2476	0	0	2476	0	2570	0	0	2570	0	2037	2037	0	1777	1777
PADAMKANDI G.P.	691	5066	0	0	5757	1364	10604	0	0	11968	105	2923	3028	37	820	857
PARULIA G.P.	0	5494	0	0	5494	0	12132	0	0	12132	0	1782	1782	0	1757	1757
SADAL G.P.	126	1880	231	165	2402	119	2553	148	152	2972	79	1086	1165	17	757	774
KHARGRAM BLOCK TOT :	1,315	46,611	438	211	48,575	2,156	74,994	401	300	77,851	603	35,993	36,596	346	20,455	20,801

Reference Date : 15.10.2007

MURSHIDABAD DISTRICT

FOWL (COCK, HEN, CHICKEN) AND DRAKE, DUCK

NAME OF THE GRAM PANCHAYAT	FOWL (COCK, HEN, CHICKEN) (MALE+FEMALE)							DRAKE, DUCK (MALE+FEMALE)					
	IMPROVED CHICKEN (Below 5 months)						Total Fowl (334+339+342+345+348+351)	Drake (6 months & above)			Duck (6 months & above)		
	White for Egg	Coloured for Egg	Total (346+347)	White for Meat	Coloured for Meat	Total Improved Chicken (349+350)		Deshi	Improved	Total Drake (353+354)	Deshi	Improved	Total Duck (356+357)
1	346	347	348	349	350	351	352	353	354	355	356	357	358
KHARGRAM BLOCK													
BALIA G.P.	0	0	0	0	0	0	4782	786	0	786	3105	0	3105
EROALI G.P.	30	12	42	0	0	0	11871	3094	0	3094	4515	0	4515
INDRANI G.P.	0	0	0	0	0	0	17494	1299	1299	2598	0	0	0
JHILLI G.P.	6	26	32	0	0	0	20989	3403	0	3403	4504	0	4504
JOYPUR G.P.	43	112	155	17	77	94	9423	1461	90	1551	4267	192	4459
KHARGRAM G.P.	232	170	402	563	605	1168	28734	3812	473	4285	5116	385	5501
KIRTIPUR G.P.	0	0	0	0	0	0	25166	3157	0	3157	4344	0	4344
MAHISAR G.P.	0	0	0	0	0	0	8309	1919	13	1932	6603	0	6603
MARGRAM G.P.	0	0	0	0	0	0	8860	1887	0	1887	2597	0	2597
PADAMKANDI G.P.	0	0	0	0	0	0	21610	1400	0	1400	9967	0	9967
PARULIA G.P.	0	0	0	0	0	0	21165	2270	0	2270	4906	0	4906
SADAL G.P.	527	393	920	420	412	832	9071	962	212	1174	866	216	1082
KHARGRAM BLOCK TOT :	838	713	1,551	1,000	1,094	2,094	187,474	25,450	2,087	27,537	50,790	793	51,583

18th ALL INDIA LIVESTOCK CENSUS, AGRICULTURE IMPLEMENTS AND MACHINERY, FISHERY STATISTICS, WEST BENGAL

Reference Date : 15.10.2007

MURSHIDABAD DISTRICT

DUCK, TURKEY

NAME OF THE GRAM PANCHAYAT	DUCKLING (MALE+FEMALE)							TURKEY			Quail	Other Poultry Birds	Total Poultry Birds (352+365+368+369+370)
	DUCKLING (Belows 6 month)						Total Duck (355+358+361+364)	Male	Female	Total Turkey (366+367)			
	Deshi for Egg	Deshi for Meat	Total Deshi Duckling (359+360)	Improved for Egg	Improved for Meat	Total Improved Duckling (362+363)							
1	359	360	361	362	363	364	365	366	367	368	369	370	371
KHARGRAM BLOCK													
BALIA G.P.	986	613	1599	0	0	0	5490	0	0	0	0	0	10272
BROALI G.P.	909	581	1490	18	0	18	9117	0	0	0	0	0	20988
INDRANI G.P.	1438	1544	2982	0	0	0	5580	0	0	0	0	0	23074
JHILLI G.P.	7700	0	7700	448	0	448	16055	0	0	0	0	0	37044
JOYPUR G.P.	1201	410	1611	522	256	778	8399	0	0	0	0	13	17835
KHARGRAM G.P.	1927	53	1980	186	2	188	11954	0	0	0	0	0	40688
KIRTIPUR G.P.	3846	3244	7090	0	0	0	14591	0	0	0	0	0	39757
MAHISAR G.P.	81	122	203	176	15	191	8929	0	0	0	0	0	17238
MARGRAM G.P.	1181	450	1631	0	0	0	6115	0	0	0	0	0	14975
PADAMKANDI G.P.	1904	140	2044	0	0	0	13411	0	0	0	0	0	35021
PARULIA G.P.	1232	1071	2303	0	0	0	9479	0	0	0	0	0	30644
SADAL G.P.	491	261	752	184	161	345	3353	0	0	0	0	59	12483
KHARGRAM BLOCK TOT :	**22,896**	**8,489**	**31,385**	**1,534**	**434**	**1,968**	**112,473**	**0**	**0**	**0**	**0**	**72**	**300,819**

Reference Date : 15.10.2007

MURSHIDABAD DISTRICT

AGRICULTURAL IMPLEMENTS AND MACHINERY

NAME OF THE GRAM PANCHAYAT	ANIMAL OPERATED IMPLEMENTS														
	No. of Wooden Plough					No. of Steel Plough					No. of Cultivator				
	Utilised more than 100 days/ year	Utilised between 50 to 100 days/ year	Utilised less than 50 days/ year	Not Utilised	Total (372+373+ 374+375)	Utilised more than 100 days/ year	Utilised between 50 to 100 days/ year	Utilised less than 50 days/ year	Not Utilised	Total (377+378+ 379+380)	Utilised more than 100 days/ year	Utilised between 50 to 100 days/ year	Utilised less than 50 days/ year	Not Utilised	Total (382+383+ 384+385)
1	372	373	374	375	376	377	378	379	380	381	382	383	384	385	386
KHARGRAM BLOCK															
BALIA G.P.	21	165	202	0	388	31	50	45	0	126	0	0	0	0	0
EROALI G.P.	0	0	1024	0	1024	0	0	1024	0	1024	0	0	0	0	0
INDRANI G.P.	0	126	440	0	566	33	88	337	0	458	0	0	0	0	0
JHILLI G.P.	0	807	0	0	807	0	0	0	0	0	0	0	0	0	0
JOYPUR G.P.	17	234	53	8	312	37	257	4	0	298	0	0	0	0	0
KHARGRAM G.P.	173	339	186	2	700	158	310	116	2	586	0	0	0	0	0
KIRTIPUR G.P.	990	0	0	0	990	1508	0	0	0	1508	0	0	0	0	0
MAHISAR G.P.	0	0	336	0	336	0	0	904	0	904	0	0	0	0	0
MARGRAM G.P.	0	791	0	0	791	0	791	0	0	791	0	0	0	0	0
PADAMKANDI G.P.	0	2729	0	0	2729	0	0	0	0	0	0	0	0	0	0
PARULIA G.P.	0	2252	0	0	2252	0	1480	0	0	1480	0	0	0	0	0
SADAL G.P.	115	329	221	89	754	70	99	193	78	440	0	0	0	0	0
KHARGRAM BLOCK TOT :	1,316	7,772	2,462	99	11,649	1,837	3,075	2,623	80	7,615	0	0	0	0	0

Reference Date : 15.10.2007

MURSHIDABAD DISTRICT

AGRICULTURAL IMPLEMENTS AND MACHINERY

NAME OF THE GRAM PANCHAYAT	ANIMAL OPERATED IMPLEMENTS														
	No. of Disc Harrow					No. of Seed-cum-Fertiliser Drill					No. of Leveller				
	Utilised more than 100 days/ year	Utilised between 50 to 100 days/ year	Utilised less than 50 days/ year	Not Utilised	Total (387+388+ 389+390)	Utilised more than 100 days/ year	Utilised between 50 to 100 days/ year	Utilised less than 50 days/ year	Not Utilised	Total (392+393+ 394+395)	Utilised more than 100 days/ year	Utilised between 50 to 100 days/ year	Utilised less than 50 days/ year	Not Utilised	Total (397+398+ 399+400)
1	387	388	389	390	391	392	393	394	395	396	397	398	399	400	401
KHARGRAM BLOCK															
BALIA G.P.	0	0	0	0	0	0	0	0	0	0	21	200	234	0	455
EROALI G.P.	0	0	0	0	0	0	0	0	0	0	0	0	1024	0	1024
INDRANI G.P.	0	0	0	0	0	0	0	0	0	0	0	0	0	0	0
JHILLI G.P.	0	0	0	0	0	0	0	0	0	0	0	807	0	0	807
JOYPUR G.P.	0	0	0	0	0	0	0	0	0	0	23	242	21	2	288
KHARGRAM G.P.	0	0	0	0	0	0	0	0	0	0	155	362	190	0	707
KIRTIPUR G.P.	0	0	0	0	0	0	0	0	0	0	981	0	0	0	981
MAHISAR G.P.	0	0	0	0	0	0	0	0	0	0	0	0	640	0	640
MARGRAM G.P.	0	0	0	0	0	0	0	0	0	0	0	791	0	0	791
PADAMKANDI G.P.	0	0	0	0	0	0	0	0	0	0	0	2729	0	0	2729
PARULIA G.P.	0	0	0	0	0	0	0	0	0	0	0	2252	0	0	2252
SADAL G.P.	0	0	0	0	0	0	0	0	0	0	136	165	202	0	503
KHARGRAM BLOCK TOT :	0	0	0	0	0	0	0	0	0	0	1,316	7,548	2,311	2	11,177

Reference Date : 15.10.2007

MURSHIDABAD DISTRICT

AGRICULTURAL IMPLEMENTS AND MACHINERY

NAME OF THE GRAM PANCHAYAT	ANIMAL OPERATED IMPLEMENTS														
	No. of Wet Land Puddler					No. of Sugarcane Crusher					No. of Animal Cart				
	Utilised more than 100 days/ year	Utilised between 50 to 100 days/ year	Utilised less than 50 days/ year	Not Utilised	Total (402+403+ 404+405)	Utilised more than 100 days/ year	Utilised between 50 to 100 days/ year	Utilised less than 50 days/ year	Not Utilised	Total (407+408+ 409+410)	Utilised more than 100 days/ year	Utilised between 50 to 100 days/ year	Utilised less than 50 days/ year	Not Utilised	Total (412+413+ 414+415)
1	402	403	404	405	406	407	408	409	410	411	412	413	414	415	416
KHARGRAM BLOCK															
BALIA G.P.	0	0	0	0	0	0	0	0	0	0	16	168	126	0	310
EROALI G.P.	0	0	0	0	0	0	0	0	0	0	0	0	1000	0	1000
INDRANI G.P.	0	0	0	0	0	0	0	0	0	0	2	8	207	0	217
JHILLI G.P.	0	0	0	0	0	0	0	0	0	0	0	407	0	0	407
JOYPUR G.P.	0	0	0	0	0	0	0	0	0	0	4	203	72	2	281
KHARGRAM G.P.	0	0	0	0	0	0	0	0	0	0	223	286	150	0	659
KIRTIPUR G.P.	0	0	0	0	0	0	0	0	0	0	881	0	0	0	881
MAHISAR G.P.	0	0	0	0	0	0	0	0	0	0	0	0	332	0	332
MARGRAM G.P.	0	0	0	0	0	0	0	0	0	0	0	791	0	0	791
PADAMKANDI G.P.	0	0	0	0	0	0	0	0	0	0	0	1222	0	0	1222
PARULIA G.P.	0	0	0	0	0	0	0	0	0	0	0	1203	0	0	1203
SADAL G.P.	0	0	0	0	0	0	0	0	0	0	67	80	178	57	382
KHARGRAM BLOCK TOT :	0	0	0	0	0	0	0	0	0	0	1,193	4,368	2,065	59	7,685

Reference Date : 15.10.2007

MURSHIDABAD DISTRICT

AGRICULTURAL IMPLEMENTS AND MACHINERY

NAME OF THE GRAM PANCHAYAT	ANIMAL OPERATED IMPLEMENTS										EQUIPMENT FOR LIVESTOCK AND POULTRY							
	No. of Ghanis					No. of Water Lifting Devices					Incubators/ Breeders	Milking Machine	Baler	Hay Harvest Machine		Chaff Cutter		
	Utilised more than 100 days/ year	Utilised between 50 to 100 days/ year	Utilised less than 50 days/ year	Not Utilised	Total (417+ 418+ 419+ 420)	Utilised more than 100 days/ year	Utilised between 50 to 100 days/ year	Utilised less than 50 days/ year	Not Utilised	Total (422+ 423+ 424+ 425)				Straw Reaper	Forage Harvester	Manually Operated	Animal Operated	Power Operated
1	417	418	419	420	421	422	423	424	425	426	427	428	429	430	431	432	433	434
KHARGRAM BLOCK																		
BALIA G.P.	0	0	0	0	0	0	0	0	0	0	0	0	0	0	0	0	0	0
EROALI G.P.	0	0	0	0	0	0	0	0	0	0	0	0	0	0	0	7	0	0
INDRANI G.P.	0	0	0	0	0	0	0	0	0	0	0	0	0	0	0	5	0	0
JHILLI G.P.	0	0	0	0	0	0	0	0	0	0	0	0	0	0	0	0	0	0
JOYPUR G.P.	0	0	0	0	0	0	0	0	0	0	0	0	0	0	0	2	0	1
KHARGRAM G.P.	0	0	0	0	0	0	0	0	0	0	0	0	0	0	0	0	0	0
KIRTIPUR G.P.	0	0	0	0	0	0	0	0	0	0	0	0	0	0	0	12	0	0
MAHISAR G.P.	0	0	0	0	0	0	0	0	0	0	0	0	0	0	0	10	0	0
MARGRAM G.P.	0	0	0	0	0	0	0	0	0	0	0	0	0	0	0	2	0	0
PADAMKANDI G.P.	0	0	0	0	0	0	0	0	0	0	0	0	0	0	0	0	0	0
PANULIA G.P.	0	0	0	0	0	0	0	0	0	0	0	0	0	0	0	0	0	0
SADAL G.P.	0	0	0	0	0	0	0	0	0	0	0	0	0	0	0	8	0	0
KHARGRAM BLOCK TOT :	0	0	0	0	0	0	0	0	0	0	0	0	0	0	0	46	0	1

18th ALL INDIA LIVESTOCK CENSUS, AGRICULTURE IMPLEMENTS AND MACHINERY, FISHERY STATISTICS, WEST BENGAL

Reference Date : 15.10.2007

MURSHIDABAD DISTRICT

FISHERY STATISTICS

NAME OF THE GRAM PANCHAYAT	No. of Household engaged in Fishing Activity						No. of Members in the Fishery Household				No. of members Engaged in actual operation of fishing activity			
	Nature of Fishing Activity		Type of Fishing Activity								Full Time		Part Time	
	Inland	Marine	Mainly Fish Capture	Mainly Seed Culture	Allied e.g. Pealing, Marketing, Processing etc.	Others	Male	Female	Children	Total (441+ 442+ 443)	Male	Female	Male	Female
1	435	436	437	438	439	440	441	442	443	444	445	446	447	448
KHARGRAM BLOCK														
BALIA G.P.	50	0	42	0	0	8	78	57	18	153	48	11	10	5
EROALI G.P.	23	0	0	0	0	23	54	47	43	144	0	0	32	15
INDRANI G.P.	86	0	76	0	0	10	186	170	155	511	110	40	10	20
JHILLI G.P.	0	0	0	0	0	0	81	73	72	226	0	0	0	0
JOYPUR G.P.	0	0	0	0	0	0	0	0	0	0	0	0	0	0
KHARGRAM G.P.	100	0	95	0	0	4	157	118	187	462	81	76	10	8
KIRTIPUR G.P.	38	9	0	0	0	0	15	10	18	43	0	0	0	0
MAHISAR G.P.	64	0	0	0	0	64	194	161	148	503	0	0	104	81
MARGRAM G.P.	31	0	0	0	0	31	38	28	23	89	0	0	38	8
PADAMKANDI G.P.	0	0	0	0	0	0	0	0	0	0	0	0	0	0
PARULIA G.P.	0	0	0	0	0	0	0	0	0	0	0	0	0	0
SADAL G.P.	177	0	7	0	0	170	177	143	159	479	7	9	0	0
KHARGRAM BLOCK TOT :	569	9	220	0	0	310	980	807	823	2,610	246	136	204	137

18th ALL INDIA LIVESTOCK CENSUS, AGRICULTURE IMPLEMENTS AND MACHINERY, FISHERY STATISTICS, WEST BENGAL

Reference Date : 15.10.2007

MURSHIDABAD DISTRICT

FISHERY STATISTICS

NAME OF THE GRAM PANCHAYAT	No. of members Engaged in other occupation of fishing activities										No. of Household of main source of waterbody in which fishing done				
	Marketing of Fish		Repairing / Mending of Nets		Fish Hatchery		Ornamental Fishing		Others						
	Male	Female	Male	Female	Male	Female	Male	Female	Male	Female	Aquaculture ponds and tank	Brackish water impounds	Water logged areas	Large irrigation tanks	Reservoirs & check dams
1	449	450	451	452	453	454	455	456	457	458	459	460	461	462	463
KHARGRAM BLOCK															
BALIA G.P.	23	9	0	0	0	0	0	0	0	0	42	0	0	0	0
EROALI G.P.	0	2	0	0	0	0	0	0	0	0	23	0	0	0	0
INDRANI G.P.	10	0	0	0	0	0	0	0	0	0	0	0	0	0	0
JHILLI G.P.	36	0	0	0	0	0	0	0	0	0	0	0	0	0	0
JOYPUR G.P.	0	0	0	0	0	0	0	0	0	0	0	0	0	0	0
KHARGRAM G.P.	54	66	57	34	0	0	0	0	0	0	101	0	0	0	0
KIRTIPUR G.P.	14	0	6	0	0	0	0	0	0	0	48	0	0	0	0
MAHISAR G.P.	50	51	20	5	0	0	0	0	0	0	52	0	0	0	0
MARGRAM G.P.	0	10	0	0	0	0	0	0	0	0	31	0	0	0	0
PADAMKANDI G.P.	0	0	0	0	0	0	0	0	0	0	0	0	0	0	0
PARULIA G.P.	0	0	0	0	0	0	0	0	0	0	0	0	0	0	0
SADAL G.P.	47	27	97	21	18	6	9	6	41	38	115	0	107	51	79
KHARGRAM BLOCK TOT :	234	165	180	60	18	6	9	6	41	38	412	0	107	51	79

Reference Date : 15.10.2007

MURSHIDABAD DISTRICT

FISHERY STATISTICS

NAME OF THE GRAM PANCHAYAT *	No. of Household of main source of waterbody in which fishing done												
				Typewise		Locationwise			Ownershipwise				
	Rivers	Lakes/ oxbow lakes/ meanders channels/ scars	Marine resources i.e. sea	Perrenial waterbody	Seasonal waterbody	Located within the Mouza/Ward	At distance less than 5 Km.	At distance more than 5 Km.	Owned by fisherman household	Owned by Gram Panchayat	Owned by the Govt.	Owned by cooperative society	Owned by other individuals
1	464	465	466	467	468	469	470	471	472	473	474	475	476
KHARGRAM BLOCK													
BALIA G.P.	8	0	0	24	15	21	0	0	0	3	14	0	22
EROALI G.P.	0	0	0	23	0	23	0	0	0	0	0	0	23
INDRANI G.P.	0	0	0	0	0	0	0	0	0	0	0	0	0
JHILLI G.P.	0	0	0	0	0	0	0	0	0	0	0	0	0
JOYPUR G.P.	0	0	0	0	0	0	0	0	0	0	0	0	0
KHARGRAM G.P.	0	0	0	87	7	84	0	0	0	0	29	0	53
KIRTIPUR G.P.	0	0	0	2	2	0	0	0	0	0	2	0	2
MAHISAR G.P.	0	0	0	117	0	117	0	0	0	27	0	0	0
MARGRAM G.P.	1	0	0	36	0	0	0	0	0	0	0	0	36
PADAMKANDI G.P.	0	0	0	0	0	0	0	0	0	0	0	0	0
PARULIA G.P.	0	0	0	0	0	0	0	0	0	0	0	0	0
SADAL G.P.	10	0	0	16	6	22	50	88	43	16	63	44	9
KHARGRAM BLOCK TOT :	19	0	0	305	30	267	50	88	43	46	108	44	145

18th ALL INDIA LIVESTOCK CENSUS, AGRICULTURE IMPLEMENTS AND MACHINERY, FISHERY STATISTICS, WEST BENGAL

Reference Date : 15.10.2007

MURSHIDABAD DISTRICT

FISHERY STATISTICS AND FODDER AREA

NAME OF THE GRAM PANCHAYAT	No. Fishing Crafts		No. of Fishing Gears							Area under Fodder Crops (Cottah)		
	Moto-rised	Non-moto-rised	Drag Nets	Hook & Lines	Cast Nets	Gill Nets	Set barriers	Trawl Nets	Others	Kharif	Rabi	Total (486+487)
1	477	478	479	480	481	482	483	484	485	486	487	488
KHARGRAM BLOCK												
BALIA G.P.	0	0	4	0	46	0	0	0	0	0	0	0
EROALI G.P.	0	0	0	0	43	0	0	0	0	0	0	0
INDRANI G.P.	0	0	15	0	73	0	0	0	0	37	29	66
JHILLI G.P.	0	0	10	160	62	153	0	0	0	0	0	0
JOYPUR G.P.	0	0	0	0	0	0	0	0	0	0	0	0
KHARGRAM G.P.	0	0	85	0	86	0	0	0	0	90	75	165
KIRTIPUR G.P.	0	10	0	4	652	85	0	0	0	29	25	54
MAHISAR G.P.	0	33	36	0	0	58	0	0	0	0	0	0
MARGRAM G.P.	0	0	0	0	36	0	0	0	0	0	0	0
PADAMKANDI G.P.	0	0	2	355	35	118	0	0	0	0	0	0
PARULIA G.P.	0	0	0	353	193	121	0	0	0	20	16	36
SADAL G.P.	56	10	241	287	159	100	50	0	0	0	0	0
KHARGRAM BLOCK TOT :	56	53	393	1,159	1,385	635	50	0	0	176	145	321

MURSHIDABAD DISTRICT

JERSEY / HOLSTEIN / OTHER CROSS-BRED / INDIGENOUS CATTLE / BUFFALO

NAME OF THE MOUZA (J.L. No.)	Female Jersey Cross-bred (Over 2½ year)			Total Jersey Cross-bred Cattle	Female Holstein Cross-bred (Over 2½ year)			Total Holstein Cross-bred Cattle	Female Other Cross-bred (Over 2½ year)			Total Other Cross-bred Cattle	Total Cross-bred Cattle	Female Indigenous Cattle (Over 3 year)			Total Bengal/ Non-des. Indigenous Cattle	Total Indigenous Cattle	Female Buffalo (Over 3 year)			Total Buffalo
	In milk	Dry	Not yet calved		In milk	Dry	Not yet calved		In milk	Dry	Not yet calved			In milk	Dry	Not yet calved			In milk	Dry	Not yet calved	
	1	2	3	4	5	6	7	8	9	10	11	12	13	14	15	16	17	18	19	20	21	22
KHARGRAM BLOCK : KANDI SUBDIVISION																						
BALIA GRAM PANCHAYAT																						
BANPUR (135)	61	29	0	213	0	0	0	0	0	0	0	0	213	6	6	0	6	33	2	2	0	32
BATHUR (150)	95	17	0	228	0	0	0	0	0	0	0	0	228	50	8	0	86	156	5	0	0	21
BELE (152)	115	31	0	303	0	0	0	0	0	0	0	0	303	33	12	0	123	123	0	0	0	14
CHANDKHALI (133)	13	9	0	57	0	0	0	0	0	0	0	0	57	7	0	0	0	23	0	0	0	14
CHANDSINGBATI (154)	61	26	0	185	0	0	0	0	0	0	0	0	185	13	9	0	0	52	0	0	0	0
DAKSHIN RAYPUR (125)	49	38	0	220	0	0	0	0	0	0	0	0	220	112	85	2	742	742	0	0	0	30
DAKSHIN SIBPUR (124)	0	0	0	0	0	0	0	0	0	0	0	0	0	22	8	0	64	64	0	0	8	8
DANGAPARA (134)	99	25	0	257	0	0	0	0	0	0	0	0	257	41	9	0	95	119	0	0	0	30
HARI NAGAR (126)	17	4	0	42	0	0	0	0	0	0	0	0	42	6	0	0	0	22	0	0	0	2
HARINARAYANPUR (131)	76	25	0	210	0	0	0	0	0	0	0	0	210	39	10	0	45	112	2	0	0	44
KESABPUR (127)	60	12	0	155	0	0	0	0	0	0	0	0	155	29	7	0	64	92	6	0	0	41
KHARSA (155)	97	68	0	425	0	0	0	0	0	0	0	0	425	194	159	0	1179	1179	0	0	0	22
MANDALPUR (132)	28	45	0	221	0	0	0	0	0	0	0	0	221	4	18	0	106	106	0	0	0	2
RAMESWARPUR (128)	15	3	0	39	0	0	0	0	0	0	0	0	39	6	2	0	20	20	0	0	0	6
SUJAPUR (129)	0	1	0	3	0	0	0	0	0	0	0	0	3	85	39	0	184	262	0	0	0	24
THIRA (149)	200	49	0	504	0	0	0	0	0	0	0	0	504	32	8	0	83	151	25	6	0	76
BALIA G.P. TOTAL :	986	382	0	3062	0	0	0	0	0	0	0	0	3062	679	380	2	2797	3256	40	8	8	366
ERGALI GRAM PANCHAYAT																						
ATGHARIA (107)	21	4	0	54	0	0	0	0	0	0	0	0	54	83	13	0	565	565	0	0	0	6
AUGRAM (103)	0	0	0	0	0	0	0	0	0	0	0	0	0	77	29	0	462	462	0	0	0	0
AYRA (101)	7	1	0	25	0	0	0	0	0	0	0	0	25	36	28	0	526	526	0	0	0	4
ERGALI (106)	17	2	0	43	0	0	0	0	0	0	0	0	43	253	74	16	2318	2318	3	0	0	20
GAYESPUR (108)	152	11	0	363	0	0	0	0	0	0	0	0	363	188	39	0	1071	1071	0	0	0	26
JATARPUR (109)	55	2	1	141	0	0	0	0	0	0	0	0	141	108	5	6	601	601	0	0	0	28
KANDURI (110)	31	7	0	116	0	0	0	0	0	0	0	0	116	111	10	5	557	557	0	0	0	48
SIMULIA CHAK (105)	0	0	0	0	0	0	0	0	0	0	0	0	0	42	0	0	212	212	0	0	0	10
UPALAI (104)	0	0	0	3	0	0	0	0	0	0	0	0	3	146	0	0	882	882	0	0	0	58
ERGALI G.P. TOTAL :	283	27	1	745	0	0	0	0	0	0	0	0	745	1044	198	35	7194	7194	3	0	0	200
INDRANI GRAM PANCHAYAT																						
ASALPUR (056)	60	1	1	311	0	0	0	0	0	0	0	0	311	61	0	0	519	519	0	0	0	12
DIARA (037)	19	0	0	193	0	0	0	0	0	0	0	0	193	76	0	0	311	781	0	0	0	52
GOBINDAPUR (054)	0	0	0	16	0	0	0	0	0	0	0	0	16	10	0	0	164	164	0	0	0	8
INDRANI (040)	45	0	0	241	0	0	0	0	0	0	0	0	241	63	9	0	1271	1271	0	0	0	52
KHANSAMA DANGA (039)	5	0	0	27	0	0	0	0	0	0	0	0	27	10	5	0	110	170	0	0	0	0
RAHIMANAGAR (042)	58	0	0	351	0	0	0	0	0	0	0	0	351	48	0	0	618	618	0	0	0	80

(P) - Part Mouza i.e., Mouza appears in more than one Gram Panchayat

MURSHIDABAD DISTRICT

JERSEY / HOLSTEIN / OTHER CROSS-BRED / INDIGENOUS CATTLE / BUFFALO

NAME OF THE MOUZA (J.L. No.)	Female Jersey Cross-bred (Over 2½ year)			Total Jersey Cross-bred Cattle	Female Holstein Cross-bred (Over 2½ year)			Total Holstein Cross-bred Cattle	Female Other Cross-bred (Over 2½ year)			Total Other Cross-bred Cattle	Total Cross-bred Cattle	Female Indigenous Cattle (Over 3 year)			Total Bengal/ Non-des. Indigenous Cattle	Total Indigenous Cattle	Female Buffalo (Over 3 year)			Total Buffalo
	In milk	Dry	Not yet calved		In milk	Dry	Not yet calved		In milk	Dry	Not yet calved			In milk	Dry	Not yet calved			In milk	Dry	Not yet calved	
	1	2	3	4	5	6	7	8	9	10	11	12	13	14	15	16	17	18	19	20	21	22
KHARGRAM BLOCK : KANDI SUBDIVISION																						
BIDRAHI GRAM PANCHAYAT																						
RAMCHANDRAPUR (038)	23	0	0	166	0	0	0	0	0	0	0	0	166	19	18	0	263	748	0	0	0	34
SAHAPARA (057)	13	0	0	84	0	0	0	0	0	0	0	0	84	67	0	0	805	893	0	0	0	20
SARMASTAPUR (041)	16	0	0	76	0	0	0	0	0	0	0	0	76	11	0	0	100	100	0	0	0	10
SERPUR (055)	90	6	0	651	0	0	0	0	0	0	0	0	651	38	28	2	1027	1214	0	0	0	0
BIDRAHI G.P. TOTAL :	329	7	1	2116	0	0	0	0	0	0	0	0	2116	403	60	2	5188	6478	0	0	0	268
JHILLI GRAM PANCHAYAT																						
BAJITPUR (017)	2	10	0	40	0	0	0	0	0	0	0	0	40	9	0	0	91	91	0	0	0	14
DHANGRAM (011)	3	4	0	38	0	0	0	0	0	0	0	0	38	46	26	0	336	336	0	0	0	25
DIGNA (013)	3	4	0	24	0	0	0	0	0	0	0	0	24	17	15	0	138	138	0	0	0	20
HAZIPUR (016)	4	10	0	67	0	0	0	0	0	0	0	0	67	15	3	0	165	165	0	0	0	33
JADABPUR (012)	2	5	0	28	0	0	0	0	0	0	0	0	28	22	16	0	195	195	0	0	0	16
JHILLI (002)	3	12	0	63	0	0	0	0	0	0	0	0	63	218	100	0	900	900	0	0	0	12
KAMARPUR (008)	0	0	0	2	0	0	0	0	0	0	0	0	2	20	5	0	87	87	0	0	0	6
KELAI (014)	2	2	0	36	0	0	0	0	0	0	0	0	36	127	48	0	463	463	0	0	0	40
KHASPUR (003)	0	1	0	8	0	0	0	0	0	0	0	0	8	105	109	0	796	796	0	0	0	59
MOHADANGA (009)	0	0	0	6	0	0	0	0	0	0	0	0	6	30	6	0	189	189	0	0	0	40
RAYPUR (001)	2	2	0	6	0	0	0	0	0	0	0	0	6	24	11	0	156	166	0	0	0	0
SAMGRAM (015)	0	1	0	6	0	0	0	0	0	0	0	0	6	61	30	0	446	446	0	0	0	0
SIATA (007)	0	0	0	2	0	0	0	0	0	0	0	0	2	103	17	0	452	472	0	0	0	22
TITIDANGA (010)	4	0	0	9	0	0	0	0	0	0	0	0	9	41	22	0	245	285	0	0	0	22
JHILLI G.P. TOTAL :	25	51	0	335	0	0	0	0	0	0	0	0	335	838	408	0	4739	4809	0	0	0	309
JOYPUR GRAM PANCHAYAT																						
BAUTIPARA (033)	21	3	5	56	0	0	0	0	0	0	0	0	56	23	8	3	111	114	0	0	0	6
BHALKUNDI (035)	46	44	32	321	0	0	0	0	0	0	0	0	321	79	99	57	416	463	10	3	2	129
CHANDIBATI (064)	22	8	6	68	0	0	0	0	0	0	0	0	68	27	19	12	129	134	0	0	0	28
CHHATRAPUR (062)	0	0	0	3	0	0	0	0	0	0	0	0	3	0	2	0	42	42	0	0	0	0
JOYPUR (030)	50	44	21	260	0	0	0	0	0	0	0	0	260	35	22	21	260	275	0	0	0	92
KANDRA (061)	12	9	9	57	0	0	0	0	0	0	0	0	57	42	61	35	256	274	0	0	0	24
MATAI (034)	17	9	6	63	0	0	0	0	0	0	0	0	63	18	16	13	121	126	0	0	0	0
MATANDA (036)	2	0	2	7	0	0	0	0	0	0	0	0	7	0	0	0	22	22	0	0	0	0
NABIPUR (032)	9	2	0	23	0	0	0	0	0	0	0	0	23	4	7	1	76	84	0	0	0	16
PALSANDA (063)	39	38	14	214	0	0	0	0	0	0	0	0	214	16	19	7	166	170	0	0	0	59
PURBBA SRIKRISHNAPUR (031)	17	6	7	62	0	0	0	0	0	0	0	0	62	3	2	4	75	82	0	0	0	24
SAMANDI (066)	19	8	11	72	0	0	0	0	0	0	0	0	72	25	24	9	175	185	0	0	0	28
TELSUNDI (065)	39	25	16	170	0	0	0	0	0	0	0	0	170	22	6	9	180	185	0	0	0	30
JOYPUR G.P. TOTAL :	293	196	129	1376	0	0	0	0	0	0	0	0	1376	294	285	171	1957	2076	10	3	2	444

MURSHIDABAD DISTRICT

JERSEY / HOLSTEIN / OTHER CROSS-BRED / INDIGENOUS CATTLE / BUFFALO

NAME OF THE MOUZA (J.L. No.)	Female Jersey Cross-bred (Over 2½ year)			Total Jersey Cross-bred Cattle	Female Holstein Cross-bred (Over 2½ year)			Total Holstein Cross-bred Cattle	Female Other Cross-bred (Over 2½ year)			Total Other Cross-bred Cattle	Total Cross-bred Cattle	Female Indigenous Cattle (Over 3 year)			Total Bengal/ Non-des. Indigenous Cattle	Total Indigenous Cattle	Female Buffalo (Over 3 year)			Total Buffalo
	In milk	Dry	Not yet calved		In milk	Dry	Not yet calved		In milk	Dry	Not yet calved			In milk	Dry	Not yet calved			In milk	Dry	Not yet calved	
	1	2	3	4	5	6	7	8	9	10	11	12	13	14	15	16	17	18	19	20	21	22
KHARGRAM BLOCK : KANDI SUBDIVISION																						
KHARGRAM GRAM PANCHAYAT																						
DURGAPUR (111)	87	54	0	428	0	0	0	28	0	0	0	0	456	62	54	1	419	548	0	1	0	65
KHARGRAM (139)	286	173	3	1290	4	0	0	16	0	0	0	0	1306	306	157	11	1305	2070	51	7	0	400
MANDALSAR (097)	66	47	0	265	0	0	0	0	0	0	0	0	265	25	38	0	312	312	0	0	0	35
NIMUR (112)	10	17	0	72	0	0	0	0	0	0	0	0	72	34	21	1	187	191	0	0	0	16
KHARGRAM G.P. TOTAL :	449	291	3	2055	4	0	0	44	0	0	0	0	2099	427	270	13	2223	3121	51	8	0	516
KIRTIPUR GRAM PANCHAYAT																						
ATAI (086)	126	69	0	466	0	0	0	0	0	0	0	0	466	30	68	0	381	381	0	0	0	52
BAGRAIN (059)	30	28	0	127	0	0	0	0	0	0	0	0	127	173	251	0	984	984	6	3	0	32
BHABANI NAGAR (060)	14	9	0	73	0	0	0	0	0	0	0	0	73	50	71	0	553	553	0	0	0	22
BHATGRAM (081)	13	13	0	59	0	0	0	0	0	0	0	0	59	18	31	0	137	137	1	2	0	27
BUDHARAPARA (099)	36	35	0	185	0	0	0	0	0	0	0	0	185	32	48	0	384	384	0	0	0	42
HAZRABATI (080)	5	1	0	33	0	0	0	0	0	0	0	0	33	33	18	0	214	214	0	0	0	15
JOTSEHA (084)	20	30	0	134	0	0	0	0	0	0	0	0	134	37	69	0	434	434	0	0	0	34
KASIGRAM (096)	48	53	0	228	0	0	0	0	0	0	0	0	228	2	18	0	171	171	2	0	0	38
KIRTTIPUR (098)	86	78	0	354	0	0	0	0	0	0	0	0	354	29	33	0	331	331	0	0	0	28
MAHAMMADPUR (079)	24	21	0	131	0	0	0	0	0	0	0	0	131	111	153	0	737	737	0	0	0	14
NAGAR (085)	114	136	0	612	0	0	0	0	0	0	0	0	612	157	368	0	1347	1347	7	9	0	133
KIRTIPUR G.P. TOTAL :	516	473	0	2402	0	0	0	0	0	0	0	0	2402	672	1128	0	5593	5593	16	14	0	429
MAHISAR GRAM PANCHAYAT																						
BARAR (148)	96	56	14	386	0	0	0	0	0	0	0	0	386	138	97	27	719	719	62	28	3	230
DAKSHIN GOPINATHPUR (141)	122	56	24	400	0	0	0	0	0	0	0	0	400	110	67	34	484	617	6	1	0	67
GOAI (136)	63	43	16	244	0	0	0	0	0	0	0	0	244	113	89	40	592	637	37	19	4	182
HARIPUR (146)	92	51	18	357	0	0	0	0	0	0	0	0	357	194	176	80	1198	1198	11	4	0	91
JAMUNI (137)	37	19	9	150	0	0	0	0	0	0	0	0	150	67	37	25	357	367	4	1	0	40
KALGRAM (138)	90	41	8	318	0	0	0	0	0	0	0	0	318	144	120	46	883	875	11	2	1	50
MAHISAR (145)	94	41	9	303	0	0	0	0	0	0	0	0	303	194	166	107	1258	1258	0	0	0	18
MANIKPUR (142)	63	18	13	193	0	0	0	0	0	0	0	0	193	90	48	11	172	429	10	0	0	37
RASULPUR (144)	25	11	3	82	0	0	0	0	0	0	0	0	82	29	16	7	149	149	0	0	0	6
MAHISAR G.P. TOTAL :	682	336	114	2433	0	0	0	0	0	0	0	0	2433	1079	816	377	5732	6249	141	55	8	721
MARGRAM GRAM PANCHAYAT																						
BIBINAGAR (093)	22	9	8	113	0	0	0	0	0	0	0	0	113	47	19	11	221	221	0	0	0	64
DAKSHIN GANGARAMPUR (117)	49	20	1	148	0	0	0	0	0	0	0	0	148	55	22	1	214	214	0	0	0	178
DUNIGRAM (087)	39	13	0	124	0	0	0	0	0	0	0	0	124	115	56	12	460	460	0	0	0	136
GAHARIA (122)	37	8	3	101	0	0	0	0	0	0	0	0	101	93	38	8	318	318	3	2	0	123
GARUTIA (115)	49	12	6	190	0	0	0	0	0	0	0	0	190	116	40	14	478	478	3	0	0	51

(P) - Part Mouza i.e., Mouza appears in more than one Gram Panchayat

MURSHIDABAD DISTRICT

JERSEY / HOLSTEIN / OTHER CROSS-BRED / INDIGENOUS CATTLE / BUFFALO

NAME OF THE MOUZA (J.L. No.)	Female Jersey Cross-bred (Over 2½ year)			Total Jersey Cross-bred Cattle	Female Holstein Cross-bred (Over 2½ year)			Total Holstein Cross-bred Cattle	Female Other Cross-bred (Over 2½ year)			Total Other Cross-bred Cattle	Total Cross-bred Cattle	Female Indigenous Cattle (Over 3 year)			Total Bengal/ Non-des. Indige-nous Cattle	Total Indige-nous Cattle	Female Buffalo (Over 3 year)			Total Buffalo
	In milk	Dry	Not yet calved		In milk	Dry	Not yet calved		In milk	Dry	Not yet calved			In milk	Dry	Not yet calved			In milk	Dry	Not yet calved	
	1	2	3	4	5	6	7	8	9	10	11	12	13	14	15	16	17	18	19	20	21	22
KHARGRAM BLOCK : KANDI SUBDIVISION																						
MARGRAM GRAM PANCHAYAT																						
GURULIA (114)	61	52	31	260	0	0	0	0	0	0	0	0	260	79	61	80	408	408	0	0	0	0
KATIGRAM (113)	2	2	0	15	0	0	0	0	0	0	0	0	15	10	4	1	36	36	0	0	0	2
KHESAR (094)	34	13	1	118	0	0	0	0	0	0	0	0	118	80	33	0	287	287	0	0	0	36
MARGRAM (088)	100	32	10	355	0	0	0	0	0	0	0	0	355	186	78	26	776	776	0	0	0	78
NALDIPI (119)	27	15	12	128	0	0	0	0	0	0	0	0	128	83	44	28	411	411	0	0	0	38
PATHAI (089)	17	7	2	60	0	0	0	0	0	0	0	0	60	277	65	1	728	728	129	17	0	291
RATANPUR ARAZI (118)	35	12	13	142	0	0	0	0	0	0	0	0	142	49	25	21	249	249	0	0	0	112
SAHAPUR (095)	98	32	3	314	0	0	0	0	0	0	0	0	314	135	47	5	576	576	0	0	0	38
MARGRAM G.P. TOTAL :	570	227	90	2068	0	0	0	0	0	0	0	0	2068	1325	532	208	5162	5162	135	19	0	1131
PADAMKANDI GRAM PANCHAYAT																						
BASANTAPUR (019)	41	29	0	207	0	0	0	0	0	0	0	0	207	129	62	0	897	897	0	0	0	28
BISWANATHPUR (021)	32	65	11	390	0	0	0	0	0	0	0	0	390	159	117	4	1629	1629	6	1	0	98
DESALPUR (026)	27	13	0	142	0	0	0	0	0	0	0	0	142	75	41	11	606	606	0	0	0	26
GOPHUL (028)	31	29	0	177	0	0	0	0	0	0	0	0	177	61	36	0	561	561	0	0	0	24
JHAJHRA (022)	26	30	0	156	0	0	0	0	0	0	0	0	156	46	38	4	355	355	0	0	0	22
MIRHATI (005)	0	0	0	0	0	0	0	0	0	0	0	0	0	36	24	0	311	311	0	0	0	20
PADAMKANDI (023)	45	43	0	272	0	0	0	0	0	0	0	0	272	54	20	2	343	343	25	8	0	98
PUNRAPARA (029)	47	38	0	285	0	0	0	0	0	0	0	0	285	27	119	0	755	755	10	2	0	59
SARALDAHA (025)	70	50	5	344	0	0	0	0	0	0	0	0	344	155	97	11	964	1075	0	0	0	44
SARBAMANGALAPUR (024)	0	0	0	0	0	0	0	0	0	0	0	0	0	91	96	4	742	814	0	0	0	2
SIRPUR (004)	40	21	0	266	0	0	0	0	0	0	0	0	266	59	69	9	642	642	0	0	0	24
PADAMKANDI G.P. TOTAL :	359	318	16	2239	0	0	0	0	0	0	0	0	2239	892	719	45	7805	7988	41	11	0	437
PARULIA GRAM PANCHAYAT																						
BHARATA (102)	40	12	0	164	0	0	0	0	0	0	0	0	164	122	81	0	772	772	0	0	0	24
BASDEBAGRAM (069)	45	19	0	220	0	0	0	0	0	0	0	0	220	124	167	8	823	823	0	0	0	28
GHANASHYAMPUR (067)	10	9	0	52	0	0	0	0	0	0	0	0	52	41	29	4	280	280	0	0	0	28
GIRIDHARIPUR (073)	14	5	0	55	0	0	0	0	0	0	0	0	55	20	19	2	240	240	0	0	0	24
ISANPUR (076)	57	36	0	265	0	0	0	0	0	0	0	0	265	129	74	12	719	719	0	0	0	44
JASORPARA (071)	0	0	0	0	0	0	0	0	0	0	0	0	0	0	0	0	0	0	0	0	0	0
JETHYA (075)	30	21	0	138	0	0	0	0	0	0	0	0	138	154	77	19	803	803	0	0	0	26
KESIADANGA (078)	22	21	0	133	0	0	0	0	0	0	0	0	133	166	73	14	962	962	0	0	0	46
PALASI (027)	31	16	0	139	0	0	0	0	0	0	0	0	139	167	132	17	882	882	0	0	0	18
PARULIA (074)	46	32	0	280	0	0	0	0	0	0	0	0	280	165	89	21	882	882	0	0	0	54
PASCHIM SRIKRISHNAPUR (070)	5	4	0	23	0	0	0	0	0	0	0	0	23	24	16	0	152	152	0	0	0	8
PILSIMA (068)	39	12	0	139	0	0	0	0	0	0	0	0	139	156	92	15	833	833	0	0	0	16

MURSHIDABAD DISTRICT

JERSEY / HOLSTEIN / OTHER CROSS-BRED / INDIGENOUS CATTLE / BUFFALO

NAME OF THE MOUZA (J.L. No.)	Female Jersey Cross-bred (Over 2½ year)			Total Jersey Cross-bred Cattle	Female Holstein Cross-bred (Over 2½ year)			Total Holstein Cross-bred Cattle	Female Other Cross-bred (Over 2½ year)			Total Other Cross-bred Cattle	Total Cross-bred Cattle	Female Indigenous Cattle (Over 3 year)			Total Bengal/ Non-des. Indige-nous Cattle	Total Indige-nous Cattle	Female Buffalo (Over 3 year)			Total Buffalo
	In milk	Dry	Not yet calved		In milk	Dry	Not yet calved		In milk	Dry	Not yet calved			In milk	Dry	Not yet calved			In milk	Dry	Not yet calved	
	1	2	3	4	5	6	7	8	9	10	11	12	13	14	15	16	17	18	19	20	21	22
KHARGRAM BLOCK : KANDI SUBDIVISION																						
PARULIA GRAM PANCHAYAT																						
PODDA (100)	34	18	5	155	0	0	0	0	0	0	0	0	155	101	64	12	662	662	0	0	0	28
PURIA (077)	49	27	0	231	0	0	0	0	0	0	0	0	231	111	81	17	725	725	0	0	0	42
UTTAR GOPINATHPUR (072)	41	27	0	185	0	0	0	0	0	0	0	0	185	112	81	13	703	703	0	0	0	48
PARULIA G.P. TOTAL :	463	259	5	2179	0	0	0	0	0	0	0	0	2179	1592	1075	154	9438	9438	0	0	0	426
SADAL GRAM PANCHAYAT																						
AMJUA (051)	10	2	0	60	0	0	0	0	0	0	0	0	60	17	5	5	192	192	4	3	0	59
BHATKANDA (046)	4	0	0	4	0	0	0	0	0	0	0	0	4	8	8	3	0	85	1	5	4	49
CHURIGRAM (052)	2	0	0	8	0	0	0	0	0	0	0	0	8	7	4	4	80	80	0	0	0	11
DURGA RAMPUR (053)	5	2	4	19	0	0	0	0	0	0	0	0	19	4	1	2	5	17	2	0	0	12
JAHANGIRPUR (049)	3	1	5	37	0	0	0	0	0	0	0	0	37	10	40	20	395	395	2	6	10	34
KALIDASPUR (092)	2	0	0	8	0	0	0	0	0	0	0	0	8	4	4	6	0	54	0	0	0	28
RAGHUNATHPUR (050)	0	0	0	0	0	0	0	0	0	0	0	0	0	3	2	0	19	19	2	0	0	17
RAHIGRAM (043)	2	0	0	6	0	0	0	0	0	0	0	0	6	11	0	0	40	57	3	1	0	37
SADAL (045)	12	4	0	43	0	0	0	0	0	0	0	0	43	57	12	11	347	347	0	0	2	89
SANKARPUR (048)	15	1	0	137	0	0	0	0	0	0	0	0	137	62	22	24	538	548	10	3	0	285
SUNDARPUR (091)	1	0	0	8	0	0	0	0	0	0	0	0	8	14	4	5	14	125	0	0	0	53
SURKHALI (047)	0	0	0	6	0	0	0	0	0	0	0	0	6	10	7	4	0	90	2	0	0	42
UTTAR GANGARAMPUR (044)	2	0	0	5	0	0	0	0	0	0	0	0	5	4	1	0	0	20	0	0	0	18
SADAL G.P. TOTAL :	58	10	9	341	0	0	0	0	0	0	0	0	341	211	110	84	1630	2029	26	18	16	646

(P) - Part Mouza i.e., Mouza appears in more than one Gram Panchayat

MURSHIDABAD DISTRICT

SHEEP / GOAT / HORSE AND PONNY / PIG / DOG / FOWL / DUCK

NAME OF THE MOUZA (J.L. No.)	Total Sheep	Total Bengal Breed Goat	Total Other Breed Goat	Total Goat	Total Horse and Ponny	Total Pig	Total Dog	Hen (Female 5 month & above)		Improved Chicken for Meat (Broiler)	Fowl (Cock, Hen & Chicken)			Duck (Female 6 month & above)		Drake, Duck & Duckling			Turkey	Quail	Other Poultry Birds	Total Poultry Bird
								Deshi	Improved		Deshi	Improved	Total	Deshi	Improved	Deshi	Improved	Total				
	23	24	25	26	27	28	29	30	31	32	33	34	35	36	37	38	39	40	41	42	43	44
KHARGRAM BLOCK : KANDI SUBDIVISION																						
BALIA GRAM PANCHAYAT																						
BANPUR (135)	45	185	0	185	0	0	49	40	0	0	77	0	77	205	0	292	0	292	0	0	0	369
BATHUR (150)	8	175	0	175	0	0	79	0	0	0	0	0	0	224	0	407	0	407	0	0	0	407
BELE (152)	7	172	0	172	0	0	29	460	0	0	955	0	955	372	0	659	0	659	0	0	0	1614
CHAKDIGHALI (133)	0	52	0	52	0	0	20	38	0	0	72	0	72	47	0	77	0	77	0	0	0	149
CHAKDSINGBATI (154)	0	100	0	100	0	0	40	148	0	0	319	0	319	64	0	113	0	113	0	0	0	432
DAKSHIN RAYPUR (125)	0	450	0	450	0	0	109	144	0	0	286	0	286	283	0	555	0	555	0	0	0	841
DAKSHIN SIBPUR (124)	37	43	0	43	0	0	18	76	0	0	153	0	153	136	0	226	0	226	0	0	0	379
DANGAPARA (134)	0	203	0	203	0	0	36	320	0	0	707	0	707	336	0	575	0	575	0	0	0	1282
HARI NAGAR (126)	0	30	0	30	0	0	7	42	0	0	92	0	92	60	0	113	0	113	0	0	0	205
HARINARAYANPUR (131)	32	99	0	99	0	0	35	37	0	0	97	0	97	146	0	248	0	248	0	0	0	345
KESABPUR (127)	41	93	0	93	0	0	33	67	0	0	126	0	126	134	0	220	0	220	0	0	0	346
KHARSA (155)	0	624	0	624	0	0	144	192	0	0	343	0	343	297	0	624	0	624	0	0	0	967
MANDALPUR (132)	41	226	0	226	0	0	96	568	0	0	1172	0	1172	386	0	756	0	756	0	0	0	1928
RAMESWARPUR (128)	35	13	0	13	0	0	7	6	0	0	18	0	18	15	0	23	0	23	0	0	0	41
SUJAPUR (129)	174	44	0	44	0	0	32	190	0	0	289	0	289	192	0	270	0	270	0	0	0	559
TIHRA (149)	22	181	0	181	0	0	75	27	0	0	76	0	76	208	0	332	0	332	0	0	0	408
BALIA G.P. TOTAL :	442	2690	0	2690	0	0	809	2355	0	0	4782	0	4782	3105	0	5490	0	5490	0	0	0	10272
BROALI GRAM PANCHAYAT																						
ATGHARIA (107)	168	655	0	655	0	0	36	304	0	0	588	0	588	357	0	732	0	732	0	0	0	1320
AUGRAM (103)	23	358	0	358	0	0	14	112	0	0	304	0	304	164	0	235	0	235	0	0	0	539
AYRA (101)	8	557	0	557	0	0	9	577	0	0	1030	0	1030	350	0	611	6	617	0	0	0	1647
BROALI (106)	184	2705	0	2705	0	0	57	1126	0	0	2803	23	2826	1216	0	2603	0	2603	0	0	0	5429
GAYESPUR (108)	193	1404	0	1404	0	0	72	805	0	0	1429	0	1429	742	0	1234	0	1234	0	0	0	2663
JATARPUR (109)	50	704	0	704	0	0	19	653	0	0	2057	19	2076	415	0	1161	12	1173	0	0	0	3249
KANDURI (110)	17	737	0	737	0	0	49	1038	0	0	2750	0	2750	572	0	1556	0	1556	0	0	0	4306
SIMULIA CHAK (105)	49	145	0	145	0	0	7	98	0	0	230	0	230	90	0	144	0	144	0	0	0	374
UPALAI (104)	54	588	0	588	0	0	21	356	0	0	638	0	638	609	0	823	0	823	0	0	0	1461
BROALI G.P. TOTAL :	746	8013	0	8013	0	0	284	5069	0	0	11829	42	11871	4515	0	9099	18	9117	0	0	0	20988
INDRANI GRAM PANCHAYAT																						
ASALPUR (056)	0	670	0	670	0	0	93	367	0	0	1615	0	1615	0	0	261	71	332	0	0	0	1947
DIARA (037)	0	665	0	665	0	0	80	326	0	0	1268	0	1268	0	0	532	122	654	0	0	0	1922
GOBINDAPUR (054)	114	289	0	289	0	0	40	215	0	0	926	0	926	0	0	77	21	98	0	0	0	1024
INDRANI (040)	84	1672	0	1672	0	0	129	1816	0	0	3735	0	3735	0	0	745	285	1030	0	0	0	4765
KHANSAMA DANGA (039)	0	75	0	75	0	0	15	95	0	0	354	0	354	0	0	139	35	174	0	0	0	528
RAHIMANAGAR (042)	288	2713	0	2713	0	0	50	315	0	0	1205	0	1205	0	0	735	209	944	0	0	0	2149

MURSHIDABAD DISTRICT

SHEEP / GOAT / HORSE AND PONNY / PIG / DOG / FOWL / DUCK

NAME OF THE MOUZA (J.L. No.)	Total Sheep	Total Bengal Breed Goat	Total Other Breed Goat	Total Goat	Total Horse and Ponny	Total Pig	Total Dog	Hen (Female 5 month & above)		Improved Chicken for Meat (Broiler)	Fowl (Cock, Hen & Chicken)			Duck (Female 6 month & above)		Drake, Duck & Duckling			Turkey	Quail	Other Poultry Birds	Total Poultry Bird
								Deshi	Improved		Deshi	Improved	Total	Deshi	Improved	Deshi	Improved	Total				
	23	24	25	26	27	28	29	30	31	32	33	34	35	36	37	38	39	40	41	42	43	44
KHARGRAM BLOCK : KANDI SUBDIVISION																						
BIDRANI GRAM PANCHAYAT																						
RAMCHANDRAPUR (038)	0	290	0	290	0	0	61	385	0	0	1344	0	1344	0	0	421	135	556	0	0	0	1900
SAHAPARA (057)	221	1345	0	1345	0	0	88	1539	0	0	4321	0	4321	0	0	946	315	1261	0	0	0	5582
SARMASTAPUR (041)	89	223	0	223	0	0	41	219	0	0	774	0	774	0	0	105	21	126	0	0	0	900
SERPUR (055)	38	1617	0	1617	0	0	122	327	0	0	1952	0	1952	0	0	320	85	405	0	0	0	2357
BIDRANI G.P. TOTAL :	834	9559	0	9559	0	0	719	5604	0	0	17494	0	17494	0	0	4281	1299	5580	0	0	0	23074
JHILLI GRAM PANCHAYAT																						
BAJITPUR (017)	0	48	0	48	0	0	18	125	0	0	644	0	644	164	0	339	9	348	0	0	0	992
DHANGRAM (011)	303	303	0	303	0	0	58	397	0	0	1426	0	1426	313	0	1464	0	1464	0	0	0	2890
DIGHA (013)	9	106	0	106	0	0	29	454	0	0	1573	0	1573	358	0	846	46	892	0	0	0	2665
HAZIPUR (016)	0	158	0	158	0	0	50	260	0	0	1157	0	1157	272	0	824	91	915	0	0	0	2072
JADABPUR (012)	21	153	0	153	0	0	31	561	0	0	1660	0	1660	439	0	980	0	980	0	0	0	2640
JHILLI (002)	240	1225	0	1225	0	0	135	1220	0	0	4498	0	4498	658	0	3108	36	3144	0	0	0	7642
KAMARPUR (006)	27	80	0	80	0	0	13	104	0	0	417	0	417	132	0	399	41	440	0	0	0	857
KELAI (014)	15	587	0	587	0	0	77	791	0	0	3179	0	3179	713	0	2405	0	2405	0	0	0	5584
KHASPUR (003)	52	472	0	472	0	0	115	350	0	0	1233	0	1233	276	0	970	65	1035	0	0	0	2268
MOHADANGA (009)	3	241	0	241	0	0	47	352	0	0	1417	0	1417	247	0	979	0	979	0	0	0	2396
RAYPUR (001)	110	130	0	130	0	0	72	90	0	0	727	0	727	96	0	431	41	472	0	0	0	1199
SAHGRAM (015)	12	173	0	173	0	0	51	286	0	0	1132	0	1132	210	0	784	84	868	0	0	0	2000
SIATA (007)	59	325	0	325	0	0	52	140	0	0	673	0	673	141	0	605	14	619	0	0	0	1292
TITIDANGA (010)	23	285	0	285	0	0	66	318	0	0	1221	32	1253	485	0	1473	21	1494	0	0	0	2747
JHILLI G.P. TOTAL :	874	4286	0	4286	0	0	814	5448	0	0	20957	32	20989	4504	0	15607	448	16055	0	0	0	37044
JOYPUR GRAM PANCHAYAT																						
BAUTIPARA (033)	5	193	0	193	0	0	12	39	1	4	133	17	150	121	5	217	53	270	0	0	0	420
BHALKUNDI (035)	43	587	0	587	0	14	100	947	2	15	2397	56	2453	903	38	1559	167	1726	0	0	0	4179
CHANDIBATI (064)	2	139	0	139	0	0	18	385	0	3	830	7	837	334	7	526	31	557	0	0	0	1394
CHHATRAPUR (062)	7	59	0	59	0	0	18	94	0	0	190	0	190	16	0	41	0	41	0	0	0	231
JOYPUR (030)	2	581	0	581	0	0	89	464	25	32	1447	136	1583	701	29	1032	183	1215	0	0	0	2798
KANDRA (061)	17	105	0	105	0	0	11	154	0	0	350	0	350	243	0	526	43	569	0	0	0	919
MATAI (034)	14	244	0	244	0	0	17	70	4	0	232	18	250	132	0	277	0	277	0	0	0	527
MATANDA (036)	0	16	0	16	0	0	0	10	0	0	94	0	94	6	0	12	0	12	0	0	0	106
NABIPUR (032)	52	99	0	99	0	0	2	189	0	0	561	0	561	129	1	271	90	361	0	0	0	922
PALSANDA (063)	14	468	0	468	0	0	150	764	7	30	1668	70	1738	483	0	737	34	771	0	0	7	2516
PURBBA SRIKRISHNAPUR (031)	3	178	0	178	0	0	6	258	0	18	612	24	636	325	8	501	56	557	0	0	0	1193
SAMANDI (066)	15	195	0	195	0	0	13	300	0	0	567	0	567	385	0	722	0	722	0	0	0	1289
TELSUNDI (065)	25	344	0	344	0	0	18	0	5	0	3	11	14	489	104	918	403	1321	0	0	6	1341
JOYPUR G.P. TOTAL :	199	3208	0	3208	0	14	454	3674	44	94	9084	339	9423	4267	192	7339	1060	8399	0	0	13	17835

(P) - Part Mouza i.e., Mouza appears in more than one Gram Panchayat

MURSHIDABAD DISTRICT

SHEEP / GOAT / HORSE AND PONNY / PIG / DOG / FOWL / DUCK

NAME OF THE MOUZA (J.L. No.)	Total Sheep	Total Bengal Breed Goat	Total Other Breed Goat	Total Goat	Total Horse and Ponny	Total Pig	Total Dog	Hen (Female 5 month & above)		Improved Chicken for Meat (Broiler)	Fowl (Cock, Hen & Chicken)			Duck (Female 6 month & above)		Drake, Duck & Duckling			Turkey	Quail	Other Poultry Birds	Total Poultry Bird
								Deshi	Improved		Deshi	Improved	Total	Deshi	Improved	Deshi	Improved	Total				
	23	24	25	26	27	28	29	30	31	32	33	34	35	36	37	38	39	40	41	42	43	44
KHARGRAM BLOCK : KANDI SUBDIVISION																						
KHARGRAM GRAM PANCHAYAT																						
DURGAPUR (111)	84	897	178	1075	0	0	87	2578	158	400	6097	827	6924	1123	81	2798	229	3027	0	0	0	9951
KHARGRAM (139)	799	2837	342	3179	1	0	363	7605	199	468	17290	974	18264	3383	293	7171	789	7960	0	0	0	26224
MANDALSAR (097)	28	377	48	425	0	0	92	1308	0	300	2140	300	2440	454	11	666	28	694	0	0	0	3134
NINUR (112)	57	192	22	214	0	0	50	527	0	0	1073	33	1106	156	0	273	0	273	0	0	0	1379
KHARGRAM G.P. TOTAL :	968	4303	590	4893	1	0	592	12018	357	1168	26600	2134	28734	5116	385	10908	1046	11954	0	0	0	40608
KIRTIPUR GRAM PANCHAYAT																						
ATAI (086)	14	1592	0	1592	0	0	73	445	0	0	1820	0	1820	185	0	778	0	778	0	0	0	2598
BAGRAIN (059)	490	455	0	455	0	0	74	567	0	0	1520	0	1520	473	0	1327	0	1327	0	0	0	2867
BHABANI NAGAR (060)	17	550	0	550	0	0	114	1038	0	0	2878	0	2878	253	0	1019	0	1019	0	0	0	3897
BHATGRAM (081)	0	261	0	261	0	0	24	385	0	0	878	0	878	182	0	521	0	521	0	0	0	1399
BUDHARAPARA (099)	80	531	0	531	0	0	81	723	0	0	1792	0	1792	379	0	1086	0	1086	0	0	0	2878
HAZRABATI (080)	140	275	0	275	0	0	19	320	0	0	806	0	806	169	0	468	0	468	0	0	0	1274
JOTSEHA (084)	60	721	0	721	0	0	68	1085	0	0	2537	0	2537	206	0	755	0	755	0	0	0	3292
KASIGRAM (096)	67	365	0	365	0	0	42	329	0	0	731	0	731	400	0	1043	0	1043	0	0	0	1774
KIRTTIPUR (098)	45	436	0	436	0	0	78	400	0	0	919	0	919	328	0	871	0	871	0	0	0	1790
MAHAMMADPUR (079)	113	1291	0	1291	0	0	101	885	0	0	2345	0	2345	495	0	1628	0	1628	0	0	0	3973
NAGAR (085)	195	2020	96	2116	0	0	445	2787	0	0	8940	0	8940	1274	0	5095	0	5095	0	0	0	14035
KIRTIPUR G.P. TOTAL :	1221	8497	96	8593	0	0	1119	8964	0	0	25166	0	25166	4344	0	14591	0	14591	0	0	0	39757
MAHISAR GRAM PANCHAYAT																						
BARAR (148)	255	664	0	664	0	0	32	558	0	0	850	0	850	775	0	1197	38	1235	0	0	0	2085
DAKSHIN GOPINATHPUR (141)	0	275	0	275	0	0	21	457	0	0	1143	0	1143	420	0	538	0	538	0	0	0	1681
GOAI (136)	164	538	0	538	0	5	23	242	0	0	452	0	452	686	0	834	0	834	0	0	0	1286
HARIPUR (146)	135	1246	0	1246	0	0	57	605	0	0	1175	0	1175	1552	0	1921	50	1971	0	0	0	3146
JAMUNI (137)	286	264	0	264	0	0	17	307	0	0	484	0	484	822	0	1058	0	1058	0	0	0	1542
KALGRAM (138)	186	858	0	858	0	0	54	837	0	0	1058	0	1058	908	0	1228	116	1344	0	0	0	2402
MAHISAR (145)	183	1023	0	1023	0	0	56	1282	0	0	2491	0	2491	993	0	1323	0	1323	0	0	0	3814
MANIKPUR (142)	0	218	0	218	0	0	22	229	0	0	426	0	426	327	0	458	0	458	0	0	0	884
RASULPUR (144)	22	134	0	134	0	0	14	159	0	0	230	0	230	120	0	168	0	168	0	0	0	398
MAHISAR G.P. TOTAL :	1231	5220	0	5220	0	5	296	4676	0	0	8309	0	8309	6603	0	8725	204	8929	0	0	0	17238
MARGRAM GRAM PANCHAYAT																						
BIBINAGAR (093)	0	220	0	220	0	0	45	30	0	0	195	0	195	110	0	250	0	250	0	0	0	445
DAKSHIN GANGARAMPUR (117)	160	262	0	262	0	0	47	110	0	0	350	0	350	170	0	360	0	360	0	0	0	710
DUNIGRAM (087)	124	468	0	468	0	0	34	230	0	0	1343	0	1343	771	0	1572	0	1572	0	0	0	2915
GAHARIA (122)	116	286	0	286	0	0	40	32	0	0	411	0	411	100	0	275	0	275	0	0	0	686
GARUTIA (115)	69	233	0	233	0	0	60	0	0	0	391	0	391	60	0	182	0	182	0	0	0	573

(P) - Part Mouza i.e., Mouza appears in more than one Gram Panchayat

MURSHIDABAD DISTRICT

SHEEP / GOAT / HORSE AND PONNY / PIG / DOG / FOWL / DUCK

NAME OF THE MOUZA (J.L. No.)	Total Sheep	Total Bengal Breed Goat	Total Other Breed Goat	Total Goat	Total Horse and Ponny	Total Pig	Total Dog	Hen (Female 5 month & above)		Improved Chicks for Meat (Broiler)	Fowl (Cock, Hen & Chicken)			Duck (Female 6 month & above)		Drake, Duck & Duckling			Turkey	Quail	Other Poultry Birds	Total Poultry Bird
								Deshi	Improved		Deshi	Improved	Total	Deshi	Improved	Deshi	Improved	Total				
	23	24	25	26	27	28	29	30	31	32	33	34	35	36	37	38	39	40	41	42	43	44
KHARGRAM BLOCK : KANDI SUBDIVISION																						
MARGRAM GRAM PANCHAYAT																						
GURULIA (114)	73	1322	0	1322	0	0	25	150	0	0	515	0	515	125	0	365	0	365	0	0	0	800
KATIGRAM (113)	41	296	0	296	0	0	10	20	0	0	60	0	60	20	0	205	0	205	0	0	0	265
KHESAR (094)	231	259	0	259	0	0	20	115	0	0	490	0	490	135	0	325	0	325	0	0	0	815
MARGRAM (088)	24	985	0	985	0	0	97	1600	0	0	3162	0	3162	521	0	941	0	941	0	0	0	4103
NALDHI (119)	73	318	0	318	0	0	36	135	0	0	465	0	465	140	0	315	0	315	0	0	0	780
PATHAI (089)	130	157	0	157	0	0	49	88	0	0	338	0	338	120	0	390	0	390	0	0	0	728
RATANPUR ARAZI (118)	0	393	0	393	0	0	38	60	0	0	505	0	505	125	0	315	0	315	0	0	0	820
SAHAPUR (095)	33	767	0	767	0	0	132	0	0	0	635	0	635	200	0	620	0	620	0	0	0	1255
MARGRAM G.P. TOTAL :	1084	5966	0	5966	0	0	633	2570	0	0	8860	0	8860	2597	0	6115	0	6115	0	0	0	14975
PADAMKANDI GRAM PANCHAYAT																						
BASANTAPUR (019)	321	648	0	648	0	0	120	574	0	0	926	0	926	481	0	916	0	916	0	0	0	1842
BISWANATHPUR (021)	1148	1970	0	1970	0	0	407	3077	0	0	5350	0	5350	2218	0	2398	0	2398	0	0	0	7748
DESALPUR (026)	0	533	0	533	0	0	70	1508	0	0	2616	0	2616	676	0	946	0	946	0	0	0	3562
GOPHUL (028)	366	428	0	428	0	0	87	734	0	0	1176	0	1176	897	0	1110	0	1110	0	0	0	2286
JHAJHRA (022)	216	408	0	408	0	0	39	515	0	0	907	0	907	443	0	786	0	786	0	0	0	1693
MIRHATI (005)	0	434	0	434	0	0	83	756	0	0	1419	0	1419	913	0	1337	0	1337	0	0	0	2756
PADAMKANDI (023)	586	891	0	891	0	0	74	704	0	0	1301	0	1301	941	0	1256	0	1256	0	0	0	2557
PUNRAPARA (029)	567	664	0	664	0	0	161	1563	0	0	2851	0	2851	1391	0	1638	0	1638	0	0	0	4489
SABALDAHA (025)	485	937	0	937	0	79	180	1425	0	0	3174	0	3174	837	0	1186	0	1186	0	0	0	4360
SARBAMANGALAPUR (024)	0	436	0	436	0	0	38	516	0	0	856	0	856	405	0	720	0	720	0	0	0	1576
SRIPUR (004)	0	494	0	494	0	0	76	596	0	0	1034	0	1034	765	0	1118	0	1118	0	0	0	2152
PADAMKANDI G.P. TOTAL :	3689	7843	0	7843	0	79	1335	11968	0	0	21610	0	21610	9967	0	13411	0	13411	0	0	0	35021
PARULIA GRAM PANCHAYAT																						
BHARATA (102)	0	522	0	522	0	0	130	598	0	0	1153	0	1153	305	0	680	0	680	0	0	0	1833
DASDEBAGRAM (069)	0	123	0	123	0	0	84	1595	0	0	2419	0	2419	402	0	545	0	545	0	0	0	2964
GHANASHYAMPUR (067)	272	372	0	372	0	0	43	520	0	0	825	0	825	202	0	376	0	376	0	0	0	1201
GIRIDHARIPUR (073)	0	129	0	129	0	0	65	90	0	0	248	0	248	59	0	403	0	403	0	0	0	651
ISANPUR (076)	463	686	0	686	0	0	157	820	0	0	1787	0	1787	627	0	1102	0	1102	0	0	0	2889
JASORPARA (071)	0	0	0	0	0	0	16	0	0	0	0	0	0	0	0	0	0	0	0	0	0	0
JETHYA (075)	522	1042	0	1042	0	382	170	921	0	0	1564	0	1564	309	0	731	0	731	0	0	0	2295
KESIADANGA (078)	110	904	0	904	0	0	36	981	0	0	1846	0	1846	354	0	804	0	804	0	0	0	2650
PALASI (027)	0	651	0	651	0	249	78	342	0	0	761	0	761	239	0	450	0	450	0	0	0	1211
PARULIA (074)	236	1472	0	1472	0	0	148	1932	0	0	2600	0	2600	624	0	1158	0	1158	0	0	0	3758
PASCHIM SRIKRISHNAPUR (070)	0	0	0	0	0	0	102	125	0	0	407	0	407	0	0	0	0	0	0	0	0	407
PILSIMA (068)	205	410	0	410	0	0	15	400	0	0	1005	0	1005	329	0	499	0	499	0	0	0	1504

(P) - Part Mouza i.e., Mouza appears in more than one Gram Panchayat

MURSHIDABAD DISTRICT

SHEEP / GOAT / HORSE AND PONNY / PIG / DOG / FOWL / DUCK

NAME OF THE MOUZA (J.L. No.)	Total Sheep	Total Bengal Breed Goat	Total Other Breed Goat	Total Goat	Total Horse and Ponny	Total Pig	Total Dog	Hen (Female 5 month & above)		Improved Chicken for Meat (Broiler)	Fowl (Cock, Hen & Chicken)			Duck (Female 6 month & above)		Drake, Duck & Duckling			Turkey	Quail	Other Poultry Birds	Total Poultry Bird
								Deshi	Improved		Deshi	Improved	Total	Deshi	Improved	Deshi	Improved	Total				
	23	24	25	26	27	28	29	30	31	32	33	34	35	36	37	38	39	40	41	42	43	44
KHARGRAM BLOCK : KANDI SUBDIVISION																						
PARULIA GRAM PANCHAYAT																						
PODDA (100)	361	662	0	662	0	0	35	621	0	0	1207	0	1207	298	0	584	0	584	0	0	0	1791
PUNIA (077)	489	1215	0	1215	0	0	207	651	0	0	1273	0	1273	429	0	912	0	912	0	0	0	2185
UTTAR GOPINATHPUR (072)	0	832	0	832	0	0	113	2536	0	0	4070	0	4070	729	0	1235	0	1235	0	0	0	5305
PARULIA G.P. TOTAL :	2658	9020	0	9020	0	631	1399	12132	0	0	21165	0	21165	4906	0	9479	0	9479	0	0	0	30644
SADAL GRAM PANCHAYAT																						
ANJUA (051)	131	186	0	186	0	0	32	114	40	279	679	607	1286	92	99	284	190	474	0	0	0	1760
BHATKANDA (046)	70	67	0	67	0	0	50	63	20	25	201	104	305	48	9	137	42	179	0	0	6	490
CHURIGRAM (052)	16	93	12	105	0	0	19	135	0	67	324	137	461	15	7	52	26	78	0	0	2	541
DURGA RAMPUR (053)	17	36	0	36	0	0	5	50	16	21	158	95	253	15	8	75	45	120	0	0	6	379
JAHANGIRPUR (049)	39	76	0	76	0	0	129	163	44	63	448	264	712	79	13	208	74	282	0	0	5	999
KALIDASPUR (092)	31	87	0	87	0	0	43	117	0	7	267	41	308	37	4	135	15	150	0	0	0	458
RAGHUNATHPUR (050)	23	32	0	32	0	0	14	16	12	12	59	52	111	13	2	45	19	64	0	0	7	182
RAHIGRAM (043)	46	59	0	59	0	0	16	662	0	107	923	160	1083	44	0	153	40	193	0	0	4	1280
SADAL (045)	107	183	0	183	0	0	37	295	49	0	960	201	1161	100	25	258	50	308	0	0	0	1469
SANKARPUR (048)	199	367	36	403	0	0	110	808	119	217	1947	673	2620	313	33	952	219	1171	0	0	25	3816
SUNDARPUR (091)	71	120	0	120	0	0	25	161	0	28	392	72	470	33	0	84	23	107	0	0	0	577
SURKHALI (047)	125	129	0	129	0	0	30	40	0	14	112	42	154	27	0	89	4	93	0	0	4	251
UTTAR GANGARAMPUR (044)	17	23	0	23	0	0	3	48	0	0	147	0	147	50	16	108	26	134	0	0	0	281
SADAL G.P. TOTAL :	892	1458	48	1506	0	0	513	2672	300	832	6617	2448	9071	866	216	2580	773	3353	0	0	59	12483

(P) - Part Mouza i.e., Mouza appears in more than one Gram Panchayat

MURSHIDABAD DISTRICT

NAME OF THE MOUZA (J.L. No.)	FODDER AREA: Area under Fodder Crops (in Cottah)			AGRICULTURAL IMPLEMENTS / FISHERY / LIVESTOCK & FISHERY INFRASTRUCTURE: Animal Operated Implements						Engaged in Actual Operation of Fishing				Marketing of Fish											
										Full Time		Part Time													
	Kharif	Rabi	Total	Wooden Plough	Steel Plough	Animal Cart	Leveller	Chaff Cutter	Fishery Household Persons	Male	Female	Male	Female	Male	Female	Veterinary Hospital /Health Centre	Artificial Insemination Centre	Veterinary Medicine Shop	Live stock Development Worker	Chilling Plant/ Bulk Milk Cooler	Co-op. Dairy/ Milk Collection Centre	Availability of Pasture Land	Cattle/ Poultry Feed Shop	Fish Wholesale Market
	45	46	47	48	49	50	51	52	53	54	55	56	57	58	59	60	61	62	63	64	65	66	67	68
KHARGRAM BLOCK : KANDI SUBDIVISION																									
BALIA GRAM PANCHAYAT																									
BANPUR (135)	0	0	0	15	5	12	19	0	0	0	0	0	0	0	0	<=5KM	<=5KM	>5KM	<=5KM	<=5KM	YES	>5KM	<=5KM	<=5KM
BATHUR (150)	0	0	0	16	6	13	22	0	61	16	3	7	4	11	3	<=5KM	>5KM	<=5KM	<=5KM	<=5KM	YES	>5KM	<=5KM	<=5KM
BELE (152)	0	0	0	19	3	14	21	0	16	5	0	0	0	0	0	<=5KM	<=5KM	<=5KM	YES	<=5KM	<=5KM	>5KM	<=5KM	<=5KM
CHANDKHALI (133)	0	0	0	9	2	7	11	0	0	0	0	0	0	0	0	<=5KM	<=5KM	>5KM	<=5KM	>5KM	<=5KM	>5KM	<=5KM	<=5KM
CHANDSINGBATI (154)	0	0	0	1	0	0	1	0	20	8	2	0	0	3	1	<=5KM	>5KM	<=5KM	<=5KM	<=5KM	<=5KM	>5KM	<=5KM	<=5KM
DAKSHIN RAYPUR (125)	0	0	0	99	15	74	99	0	0	0	0	0	0	0	0	>5KM	<=5KM	>5KM	<=5KM	>5KM	YES	>5KM	>5KM	>5KM
DAKSHIN SEBPUR (124)	0	0	0	4	1	3	5	0	56	19	6	3	1	9	5	>5KM	<=5KM	>5KM	>5KM	>5KM	<=5KM	>5KM	>5KM	>5KM
DANGAPARA (134)	0	0	0	12	10	16	22	0	0	0	0	0	0	0	0	<=5KM	<=5KM	>5KM	<=5KM	>5KM	<=5KM	>5KM	<=5KM	<=5KM
HARI NAGAR (126)	0	0	0	1	1	1	2	0	0	0	0	0	0	0	0	>5KM	<=5KM	>5KM	<=5KM	>5KM	<=5KM	>5KM	>5KM	>5KM
HARINARAYANPUR (131)	0	0	0	16	9	17	25	0	0	0	0	0	0	0	0	>5KM	<=5KM	>5KM	<=5KM	>5KM	YES	>5KM	>5KM	>5KM
KESABPUR (127)	0	0	0	13	8	14	21	0	0	0	0	0	0	0	0	>5KM	<=5KM	>5KM	<=5KM	>5KM	YES	>5KM	>5KM	>5KM
KHARSA (155)	0	0	0	126	11	87	126	0	0	0	0	0	0	0	0	<=5KM	<=5KM	<=5KM	<=5KM	<=5KM	YES	>5KM	<=5KM	<=5KM
MANDALPUR (132)	0	0	0	20	31	16	20	0	0	0	0	0	0	0	0	>5KM	<=5KM	>5KM	<=5KM	>5KM	<=5KM	>5KM	>5KM	>5KM
RAMESWARPUR (128)	0	0	0	2	3	3	5	0	0	0	0	0	0	0	0	>5KM	<=5KM	>5KM	<=5KM	>5KM	<=5KM	>5KM	>5KM	>5KM
SUJAPUR (129)	0	0	0	8	9	8	17	0	0	0	0	0	0	0	0	>5KM	>5KM	>5KM	>5KM	>5KM	<=5KM	>5KM	>5KM	>5KM
THIRA (149)	0	0	0	27	12	25	39	0	0	0	0	0	0	0	0	<=5KM	>5KM	>5KM	<=5KM	<=5KM	<=5KM	>5KM	<=5KM	<=5KM
BALIA G.P. TOTAL :	0	0	0	388	126	310	455	0	153	48	11	10	5	23	9									
EROALI GRAM PANCHAYAT																									
ATGHARIA (107)	0	0	0	109	109	100	109	1	96	0	0	29	15	0	0	<=5KM	<=5KM	<=5KM	<=5KM	>5KM	>5KM	>5KM	>5KM	>5KM
AUGRAM (103)	0	0	0	57	57	57	57	0	0	0	0	0	0	0	0	<=5KM	<=5KM	<=5KM	<=5KM	>5KM	>5KM	>5KM	>5KM	>5KM
AYRA (101)	0	0	0	100	100	100	100	0	4	0	0	0	0	0	0	<=5KM	<=5KM	<=5KM	<=5KM	>5KM	>5KM	>5KM	>5KM	>5KM
EROALI (106)	0	0	0	215	215	215	215	2	11	0	0	3	0	0	2	YES	YES	YES	YES	>5KM	>5KM	>5KM	>5KM	>5KM
GAYESPUR (108)	0	0	0	155	155	155	155	1	0	0	0	0	0	0	0	<=5KM	<=5KM	<=5KM	<=5KM	>5KM	>5KM	>5KM	>5KM	>5KM
JATARPUR (109)	0	0	0	130	130	130	130	0	0	0	0	0	0	0	0	<=5KM	<=5KM	<=5KM	<=5KM	>5KM	>5KM	>5KM	>5KM	>5KM
KANDURI (110)	0	0	0	102	102	102	102	2	0	0	0	0	0	0	0	<=5KM	<=5KM	<=5KM	<=5KM	>5KM	>5KM	>5KM	>5KM	>5KM
SIMULIA CHAK (105)	0	0	0	26	26	26	26	0	14	0	0	0	0	0	0	<=5KM	<=5KM	<=5KM	<=5KM	>5KM	>5KM	>5KM	>5KM	>5KM
UPALAI (104)	0	0	0	130	130	115	130	1	19	0	0	0	0	0	0	<=5KM	<=5KM	<=5KM	<=5KM	>5KM	>5KM	>5KM	>5KM	>5KM
EROALI G.P. TOTAL :	0	0	0	1024	1024	1000	1024	7	144	0	0	32	15	0	2									
INDRANI GRAM PANCHAYAT																									
ASALPUR (056)	10	10	20	82	17	19	0	2	4	0	0	0	0	0	0	<=5KM	<=5KM	<=5KM	<=5KM	>5KM	<=5KM	>5KM	>5KM	<=5KM
DIARA (037)	0	0	0	41	41	32	0	0	101	20	10	5	4	10	0	<=5KM	<=5KM	<=5KM	>5KM	>5KM	<=5KM	>5KM	>5KM	<=5KM
GOBINDAPUR (054)	7	6	13	0	0	0	0	0	0	0	0	0	0	0	0	<=5KM	<=5KM	<=5KM	>5KM	>5KM	<=5KM	>5KM	>5KM	<=5KM
INDRANI (040)	5	3	8	104	104	65	0	0	202	40	12	2	10	0	0	<=5KM	<=5KM	YES	>5KM	>5KM	<=5KM	>5KM	>5KM	<=5KM
KHANSAMA DANGA (039)	0	0	0	6	7	6	0	1	0	0	0	0	0	0	0	<=5KM	<=5KM	<=5KM	>5KM	>5KM	<=5KM	>5KM	>5KM	<=5KM

(P) - Part Mouza i.e., Mouza appears in more than one Gram Panchayat; YES - Located in the Mouza; <=5KM - Located at a distance upto 5 KM; >5KM - Located at a distance more than 5 KM

MURSHIDABAD DISTRICT

NAME OF THE MOUZA (J.L. No.)	FODDER AREA: Area under Fodder Crops (in Cottah)			AGRICULTURAL IMPLEMENTS / FISHERY / LIVESTOCK & FISHERY INFRASTRUCTURE: Animal Operated Implements																			
										Engaged in Actual Operation of Fishery				Marketing of Fish									
										Full Time		Part Time											
	Kharif	Rabi	Total	Wooden Plough	Steel Plough	Animal Cart	Leveller	Chaff Cutter	Fishery Household Persons	Male	Female	Male	Female	Male	Female	Veterinary Hospital /Health Care Centre	Artificial Insemination Centre	Veterinary Medicine Shop	Live stock Development Worker	Chilling Plant/ Bulk Milk Cooler	Co-op. Dairy/ Milk Collection Centre	Availability of Pasture Land	Cattle/ Poultry Feed Shop	Fish Wholesale Market
	45	46	47	48	49	50	51	52	53	54	55	56	57	58	59	60	61	62	63	64	65	66	67	68
KHARGRAM BLOCK : KANDI SUBDIVISION																								
INDRANI GRAM PANCHAYAT																								
RAHIMANAGAR (042)	15	10	25	132	132	0	0	0	0	0	0	0	0	0	0	<=5KM	<=5KM	<=5KM	>5KM	>5KM	<=5KM	>5KM	>5KM	<=5KM
RAMCHANDRAPUR (038)	0	0	0	57	57	49	0	1	99	20	8	0	0	0	0	<=5KM	<=5KM	<=5KM	>5KM	>5KM	<=5KM	>5KM	>5KM	<=5KM
SAHAPARA (057)	0	0	0	52	47	34	0	0	105	30	10	3	6	0	0	<=5KM	<=5KM	<=5KM	>5KM	>5KM	<=5KM	>5KM	>5KM	<=5KM
SARMASTAPUR (041)	0	0	0	25	25	0	0	0	0	0	0	0	0	0	0	<=5KM	<=5KM	<=5KM	>5KM	>5KM	<=5KM	>5KM	>5KM	<=5KM
SERPUR (055)	0	0	0	67	28	12	0	1	0	0	0	0	0	0	0	<=5KM	<=5KM	YES	>5KM	>5KM	<=5KM	>5KM	>5KM	YES
INDRANI G.P. TOTAL :	37	29	66	566	458	217	0	5	511	110	40	10	20	10	0									
JHILLI GRAM PANCHAYAT																								
BAJITPUR (017)	0	0	0	22	0	11	22	0	0	0	0	0	0	0	0	>5KM	>5KM	>5KM	>5KM	>5KM	>5KM	>5KM	>5KM	>5KM
DHANIGRAM (011)	0	0	0	37	0	17	37	0	0	0	0	0	0	0	0	>5KM	>5KM	>5KM	<=5KM	>5KM	>5KM	>5KM	>5KM	>5KM
DIGHA (013)	0	0	0	16	0	8	16	0	0	0	0	0	0	0	0	>5KM	>5KM	>5KM	>5KM	>5KM	>5KM	>5KM	>5KM	>5KM
HAZIPUR (016)	0	0	0	46	0	23	46	0	0	0	0	0	0	0	0	>5KM	>5KM	>5KM	>5KM	>5KM	>5KM	>5KM	>5KM	>5KM
JADABPUR (012)	0	0	0	35	0	19	35	0	0	0	0	0	0	0	0	>5KM	>5KM	>5KM	<=5KM	>5KM	>5KM	>5KM	>5KM	>5KM
JHILLI (002)	0	0	0	141	0	70	141	0	0	0	0	0	0	0	0	>5KM	>5KM	>5KM	YES	>5KM	>5KM	>5KM	>5KM	>5KM
KAMARPUR (008)	0	0	0	7	0	4	7	0	0	0	0	0	0	0	0	>5KM	>5KM	>5KM	<=5KM	>5KM	>5KM	>5KM	>5KM	>5KM
KELAI (014)	0	0	0	11	0	7	11	0	0	0	0	0	0	0	0	>5KM	>5KM	>5KM	<=5KM	>5KM	>5KM	>5KM	>5KM	>5KM
KHASPUR (003)	0	0	0	144	0	72	144	0	226	0	0	0	0	36	0	>5KM	>5KM	>5KM	<=5KM	>5KM	>5KM	>5KM	>5KM	>5KM
NONADANGA (009)	0	0	0	24	0	12	24	0	0	0	0	0	0	0	0	<=5KM	>5KM	>5KM	>5KM	>5KM	>5KM	>5KM	>5KM	>5KM
RAYPUR (001)	0	0	0	11	0	7	11	0	0	0	0	0	0	0	0	>5KM	>5KM	>5KM	<=5KM	>5KM	>5KM	>5KM	>5KM	>5KM
SANIGRAM (015)	0	0	0	111	0	61	111	0	0	0	0	0	0	0	0	>5KM	>5KM	>5KM	>5KM	>5KM	>5KM	>5KM	>5KM	>5KM
SIATA (007)	0	0	0	150	0	71	150	0	0	0	0	0	0	0	0	>5KM	>5KM	>5KM	<=5KM	>5KM	>5KM	>5KM	>5KM	>5KM
TITIDANGA (010)	0	0	0	52	0	25	52	0	0	0	0	0	0	0	0	>5KM	>5KM	>5KM	>5KM	>5KM	>5KM	>5KM	>5KM	>5KM
JHILLI G.P. TOTAL :	0	0	0	807	0	407	807	0	226	0	0	0	0	36	0									
JOYPUR GRAM PANCHAYAT																								
BAUTIPARA (033)	0	0	0	20	4	10	10	0	0	0	0	0	0	0	0	>5KM	<=5KM	<=5KM	<=5KM	>5KM	YES	YES	>5KM	>5KM
BHALKUNDI (035)	0	0	0	64	62	55	62	0	0	0	0	0	0	0	0	>5KM	YES	<=5KM	<=5KM	>5KM	YES	YES	>5KM	>5KM
CHANDIBATI (064)	0	0	0	25	25	20	20	0	0	0	0	0	0	0	0	>5KM	<=5KM	<=5KM	<=5KM	>5KM	<=5KM	YES	>5KM	>5KM
CHHATRAPUR (062)	0	0	0	0	0	0	0	0	0	0	0	0	0	0	0	>5KM	>5KM	>5KM	<=5KM	>5KM	<=5KM	YES	>5KM	>5KM
JOYPUR (030)	0	0	0	64	64	58	63	0	0	0	0	0	0	0	0	>5KM	>5KM	<=5KM	YES	>5KM	YES	YES	>5KM	>5KM
KANDRA (061)	0	0	0	18	18	16	17	0	0	0	0	0	0	0	0	<=5KM	<=5KM	<=5KM	>5KM	>5KM	<=5KM	YES	<=5KM	>5KM
MATAI (034)	0	0	0	19	18	20	20	1	0	0	0	0	0	0	0	>5KM	<=5KM	<=5KM	<=5KM	>5KM	<=5KM	YES	>5KM	>5KM
MATANDA (036)	0	0	0	0	0	0	0	0	0	0	0	0	0	0	0	>5KM	<=5KM	<=5KM	<=5KM	>5KM	<=5KM	YES	>5KM	>5KM
NABIPUR (032)	0	0	0	8	8	7	8	0	0	0	0	0	0	0	0	>5KM	<=5KM	<=5KM	<=5KM	>5KM	<=5KM	YES	>5KM	>5KM
PALSANDA (063)	0	0	0	22	27	30	29	0	0	0	0	0	0	0	0	>5KM	<=5KM	<=5KM	<=5KM	>5KM	<=5KM	YES	>5KM	>5KM
PURBBA SRIKRISHNAPUR (031)	0	0	0	12	12	11	12	0	0	0	0	0	0	0	0	>5KM	<=5KM	<=5KM	>5KM	>5KM	<=5KM	YES	>5KM	>5KM

(P) - Part Mouza i.e., Mouza appears in more than one Gram Panchayat; YES - Located in the Mouza; <=5KM - Located at a distance upto 5 KM; >5KM - Located at a distance more than 5 KM

MURSHIDABAD DISTRICT

NAME OF THE MOUZA (J.L. No.)	FODDER AREA: Area under Fodder Crops (in Cattah)			AGRICULTURAL IMPLEMENTS / FISHERY / LIVESTOCK & FISHERY INFRASTRUCTURE: Animal Operated Implements						Engaged in Actual Operation of Fishing				Marketing of Fish										
										Full Time		Part Time												
	Kharif	Rabi	Total	Wooden Plough	Steel Plough	Animal Cart	Leveller	Chaff Cutter	Fishery Household Persons	Male	Female	Male	Female	Male	Female	Veterinary Hospital /Health Centre	Artificial Insemination Centre	Veterinary Medicine Shop	Live stock Development Worker	Chilling Plant/ Bulk Milk Cooler	Co-op. Dairy/ Milk Collection Centre	Availability of Pasture Land	Cattle/ Poultry Feed Shop	Fish Wholesale Market
	45	46	47	48	49	50	51	52	53	54	55	56	57	58	59	60	61	62	63	64	65	66	67	68
KHARGRAM BLOCK : KANDI SUBDIVISION																								
JOYPUR GRAM PANCHAYAT																								
SAMANDI (066)	0	0	0	39	39	33	37	2	0	0	0	0	0	0	0	>5KM	YES	<=5KM	<=5KM	>5KM	YES	YES	>5KM	>5KM
TELSUNDI (065)	0	0	0	21	21	21	10	0	0	0	0	0	0	0	0	>5KM	<=5KM	<=5KM	<=5KM	>5KM	<=5KM	YES	>5KM	>5KM
JOYPUR G.P. TOTAL :	0	0	0	312	298	281	288	3	0	0	0	0	0	0	0									
KHARGRAM GRAM PANCHAYAT																								
DURGAPUR (111)	40	30	70	135	137	130	134	0	147	25	21	3	3	21	20	<=5KM	<=5KM	YES	YES	>5KM	<=5KM	>5KM	<=5KM	<=5KM
KHARGRAM (139)	30	30	60	431	327	401	445	0	249	46	43	4	3	27	42	<=5KM	<=5KM	YES	<=5KM	>5KM	YES	>5KM	YES	<=5KM
MANDALSAR (097)	20	15	35	90	86	90	90	0	66	10	12	3	2	6	4	<=5KM	<=5KM	<=5KM	<=5KM	>5KM	<=5KM	>5KM	<=5KM	<=5KM
NINUR (112)	0	0	0	44	36	38	38	0	0	0	0	0	0	0	0	<=5KM	<=5KM	<=5KM	<=5KM	>5KM	<=5KM	>5KM	<=5KM	<=5KM
KHARGRAM G.P. TOTAL :	90	75	165	700	586	659	707	0	462	81	76	10	8	54	66									
KIRTIPUR GRAM PANCHAYAT																								
ATAI (086)	5	6	11	107	168	91	101	1	0	0	0	0	0	0	0	<=5KM	<=5KM	<=5KM	<=5KM	>5KM	YES	>5KM	<=5KM	>5KM
BAGRAIN (059)	10	9	19	65	98	66	68	2	0	0	0	0	0	0	0	<=5KM	<=5KM	<=5KM	<=5KM	>5KM	YES	>5KM	<=5KM	>5KM
BHABANI NAGAR (060)	0	0	0	130	171	102	120	2	0	0	0	0	0	0	0	<=5KM	<=5KM	<=5KM	<=5KM	>5KM	<=5KM	>5KM	<=5KM	>5KM
BHATGRAM (081)	0	0	0	24	38	24	25	0	0	0	0	0	0	0	0	<=5KM	<=5KM	<=5KM	<=5KM	>5KM	<=5KM	>5KM	<=5KM	>5KM
BUDHARAPARA (099)	0	0	0	96	179	91	103	0	0	0	0	0	0	0	0	>5KM	>5KM	>5KM	>5KM	>5KM	<=5KM	>5KM	<=5KM	>5KM
HAZRABATI (088)	0	0	0	43	60	43	43	1	0	0	0	0	0	0	0	<=5KM	<=5KM	<=5KM	<=5KM	>5KM	YES	>5KM	<=5KM	>5KM
JOTSEHA (084)	0	0	0	141	169	108	110	2	0	0	0	0	0	0	0	<=5KM	<=5KM	<=5KM	<=5KM	>5KM	<=5KM	>5KM	<=5KM	>5KM
KASIGRAM (096)	0	0	0	62	93	61	68	1	0	0	0	0	0	0	0	<=5KM	<=5KM	<=5KM	<=5KM	>5KM	<=5KM	>5KM	<=5KM	>5KM
KIRTTIPUR (098)	0	0	0	104	187	94	110	0	0	0	0	0	0	0	0	>5KM	>5KM	>5KM	>5KM	>5KM	YES	>5KM	<=5KM	>5KM
MAHAMMADPUR (079)	0	0	0	101	150	100	105	3	0	0	0	0	0	0	0	<=5KM	<=5KM	<=5KM	<=5KM	>5KM	YES	>5KM	<=5KM	>5KM
NAGAR (085)	14	10	24	117	195	101	128	0	43	0	0	0	0	14	0	YES	YES	YES	YES	>5KM	YES	>5KM	YES	>5KM
KIRTIPUR G.P. TOTAL :	29	25	54	990	1508	881	981	12	43	0	0	0	0	14	0									
MAHISAR GRAM PANCHAYAT																								
BARAR (148)	0	0	0	40	100	35	67	3	0	0	0	0	0	0	0	>5KM	YES	>5KM	>5KM	>5KM	YES	>5KM	>5KM	>5KM
DAKSHIN GOPINATHPUR (141)	0	0	0	30	155	51	106	0	0	0	0	0	0	0	0	<=5KM	<=5KM	>5KM	>5KM	>5KM	>5KM	>5KM	>5KM	>5KM
GOAI (136)	0	0	0	37	93	53	65	0	207	0	0	67	37	33	31	>5KM	<=5KM	>5KM	>5KM	>5KM	YES	>5KM	>5KM	>5KM
HARIPUR (146)	0	0	0	9	175	56	97	1	0	0	0	0	0	0	0	>5KM	<=5KM	>5KM	>5KM	>5KM	YES	>5KM	>5KM	>5KM
JAMUNI (137)	0	0	0	22	60	17	41	0	296	0	0	37	44	17	20	<=5KM	<=5KM	>5KM	>5KM	>5KM	<=5KM	>5KM	>5KM	>5KM
KALGRAM (138)	0	0	0	51	92	34	76	2	0	0	0	0	0	0	0	<=5KM	<=5KM	>5KM	>5KM	>5KM	YES	>5KM	>5KM	>5KM
MAHISAR (145)	0	0	0	99	120	59	109	3	0	0	0	0	0	0	0	>5KM	<=5KM	>5KM	>5KM	>5KM	<=5KM	>5KM	>5KM	>5KM
MANIKPUR (142)	0	0	0	35	72	15	53	1	0	0	0	0	0	0	0	<=5KM	<=5KM	>5KM	>5KM	>5KM	>5KM	>5KM	>5KM	>5KM
RASULPUR (144)	0	0	0	13	37	12	26	0	0	0	0	0	0	0	0	<=5KM	<=5KM	>5KM	>5KM	>5KM	<=5KM	>5KM	>5KM	>5KM
MAHISAR G.P. TOTAL :	0	0	0	336	904	332	640	10	503	0	0	104	81	50	51									

(P) - Part Mouza i.e., Mouza appears in more than one Gram Panchayat; YES - Located in the Mouza; <=5KM - Located at a distance upto 5 KM; >5KM - Located at a distance more than 5 KM

MURSHIDABAD DISTRICT

NAME OF THE MOUZA (J.L. No.)	FODDER AREA: Area under Fodder Crops (In Cottah)			AGRICULTURAL IMPLEMENTS / FISHERY / LIVESTOCK & FISHERY INFRASTRUCTURE: Animal Operated Implements						Engaged in Actual Operation of Fishing				Marketing of Fish											
										Full Time		Part Time													
	Kharif	Rabi	Total	Wooden Plough	Steel Plough	Animal Cart	Leveller	Chaff Cutter	Fishery Household Persons	Male	Female	Male	Female	Male	Female	Veterinary Hospital/Health Centre	Artificial Insemination Centre	Veterinary Medicine Shop	Live stock Development Worker	Chilling Plant/ Bulk Milk Cooler	Cooperative Dairy/ Milk Collection Centre	Availability of Pasture Land	Cattle/ Poultry Feed Shop	Fish Wholesale Market
	45	46	47	48	49	50	51	52	53	54	55	56	57	58	59	60	61	62	63	64	65	66	67	68
KHARGRAM BLOCK : KANDI SUBDIVISION																									
MARGRAM GRAM PANCHAYAT																									
BIBHAGAR (093)	0	0	0	72	72	72	72	0	6	0	0	3	1	0	1	>5KM	<=5KM	>5KM	<=5KM	>5KM	<=5KM	>5KM	>5KM	>5KM
DAKSHIN GANGARAMPUR (117)	0	0	0	101	101	101	101	0	13	0	0	8	0	0	1	>5KM	<=5KM	>5KM	<=5KM	>5KM	<=5KM	>5KM	>5KM	>5KM
DUMGRAM (087)	0	0	0	92	92	92	92	0	11	0	0	3	0	0	2	<=5KM	<=5KM	>5KM	<=5KM	>5KM	<=5KM	>5KM	>5KM	>5KM
GAHANA (122)	0	0	0	65	65	65	65	0	10	0	0	3	1	0	2	<=5KM	<=5KM	>5KM	<=5KM	>5KM	<=5KM	>5KM	>5KM	>5KM
GARUTIA (115)	0	0	0	57	57	57	57	0	7	0	0	2	0	0	2	>5KM	<=5KM	>5KM	<=5KM	>5KM	<=5KM	>5KM	>5KM	>5KM
GURELIA (114)	0	0	0	24	24	24	24	0	4	0	0	2	0	0	0	<=5KM	<=5KM	>5KM	<=5KM	>5KM	YES	>5KM	>5KM	>5KM
KATIGRAM (113)	0	0	0	3	3	3	3	0	0	0	0	0	0	0	0	<=5KM	<=5KM	>5KM	<=5KM	>5KM	<=5KM	>5KM	>5KM	>5KM
KHESAR (094)	0	0	0	37	37	37	37	0	8	0	0	4	1	0	2	<=5KM	<=5KM	>5KM	<=5KM	>5KM	YES	>5KM	>5KM	>5KM
MARGRAM (088)	0	0	0	84	84	84	84	0	8	0	0	2	0	0	0	<=5KM	YES	>5KM	YES	>5KM	YES	>5KM	>5KM	>5KM
NALDIPI (119)	0	0	0	61	61	61	61	0	7	0	0	4	1	0	0	>5KM	<=5KM	>5KM	<=5KM	>5KM	<=5KM	>5KM	>5KM	>5KM
PATHAI (089)	0	0	0	27	27	27	27	1	8	0	0	4	2	0	0	<=5KM	<=5KM	>5KM	<=5KM	>5KM	<=5KM	>5KM	>5KM	>5KM
RATANPUR ARAZI (118)	0	0	0	96	96	96	96	1	7	0	0	3	2	0	0	>5KM	<=5KM	>5KM	<=5KM	>5KM	<=5KM	>5KM	>5KM	>5KM
SAHAPUR (095)	0	0	0	72	72	72	72	0	0	0	0	0	0	0	0	<=5KM	<=5KM	>5KM	<=5KM	>5KM	<=5KM	>5KM	>5KM	>5KM
MARGRAM G.P. TOTAL :	0	0	0	791	791	791	791	2	89	0	0	38	8	0	10										
PADAMKANDI GRAM PANCHAYAT																									
BASANTAPUR (019)	0	0	0	190	0	86	190	0	0	0	0	0	0	0	0	>5KM	>5KM	>5KM	<=5KM	>5KM	>5KM	>5KM	>5KM	>5KM
BISWANATHPUR (021)	0	0	0	748	0	260	748	0	0	0	0	0	0	0	0	>5KM	>5KM	>5KM	<=5KM	>5KM	>5KM	>5KM	>5KM	>5KM
DESALPUR (026)	0	0	0	178	0	79	178	0	0	0	0	0	0	0	0	>5KM	>5KM	>5KM	<=5KM	>5KM	>5KM	>5KM	>5KM	>5KM
GOPHIL (028)	0	0	0	196	0	98	196	0	0	0	0	0	0	0	0	>5KM	>5KM	>5KM	<=5KM	>5KM	>5KM	>5KM	>5KM	>5KM
JHAJHRA (022)	0	0	0	146	0	73	146	0	0	0	0	0	0	0	0	>5KM	>5KM	>5KM	<=5KM	>5KM	>5KM	>5KM	>5KM	>5KM
MIRHATI (005)	0	0	0	192	0	96	192	0	0	0	0	0	0	0	0	>5KM	>5KM	>5KM	<=5KM	>5KM	>5KM	>5KM	>5KM	>5KM
PADAMKANDI (023)	0	0	0	214	0	91	214	0	0	0	0	0	0	0	0	>5KM	>5KM	>5KM	YES	>5KM	>5KM	>5KM	>5KM	>5KM
PUKURAPARA (029)	0	0	0	233	0	123	233	0	0	0	0	0	0	0	0	>5KM	>5KM	>5KM	<=5KM	>5KM	>5KM	>5KM	>5KM	>5KM
SABALDAHA (025)	0	0	0	302	0	153	302	0	0	0	0	0	0	0	0	>5KM	>5KM	>5KM	<=5KM	>5KM	>5KM	>5KM	>5KM	>5KM
SARBAMANGALAPUR (024)	0	0	0	118	0	59	118	0	0	0	0	0	0	0	0	>5KM	>5KM	>5KM	<=5KM	>5KM	>5KM	>5KM	>5KM	>5KM
SREPUR (004)	0	0	0	212	0	104	212	0	0	0	0	0	0	0	0	>5KM	>5KM	>5KM	<=5KM	>5KM	>5KM	>5KM	>5KM	>5KM
PADAMKANDI G.P. TOTAL :	0	0	0	2729	0	1222	2729	0	0	0	0	0	0	0	0										
PARULIA GRAM PANCHAYAT																									
BHARATA (102)	5	4	9	212	127	101	212	0	0	0	0	0	0	0	0	<=5KM	<=5KM	<=5KM	<=5KM	>5KM	<=5KM	>5KM	>5KM	>5KM
DASDEBAGRAM (069)	0	0	0	137	144	79	137	0	0	0	0	0	0	0	0	<=5KM	<=5KM	<=5KM	<=5KM	>5KM	<=5KM	>5KM	>5KM	>5KM
GHANASHYAMPUR (067)	0	0	0	98	44	47	98	0	0	0	0	0	0	0	0	<=5KM	<=5KM	<=5KM	<=5KM	>5KM	<=5KM	>5KM	>5KM	>5KM
GIRIDHARIPUR (073)	0	0	0	36	21	21	36	0	0	0	0	0	0	0	0	<=5KM	<=5KM	<=5KM	<=5KM	>5KM	<=5KM	>5KM	>5KM	>5KM
ISANPUR (076)	0	0	0	105	104	82	105	0	0	0	0	0	0	0	0	<=5KM	<=5KM	<=5KM	<=5KM	>5KM	YES	>5KM	>5KM	>5KM
JASORPARA (071)	0	0	0	0	0	0	0	0	0	0	0	0	0	0	0	>5KM	>5KM	>5KM	>5KM	>5KM	>5KM	>5KM	>5KM	>5KM

(P) - Part Mouza i.e., Mouza appears in more than one Gram Panchayat; YES - Located in the Mouza; <=5KM - Located at a distance upto 5 KM; >5KM - Located at a distance more than 5 KM

MURSHIDABAD DISTRICT

NAME OF THE MOUZA (J.L. No.)	FODDER AREA: Area under Fodder Crops (In Cottah)			AGRICULTURAL IMPLEMENTS / FISHERY / LIVESTOCK & FISHERY INFRASTRUCTURE: Animal Operated Implements						Engaged in Actual Operation of Fishing				Marketing of Fish										
										Full Time		Part Time												
	Kharif	Rabi	Total	Wooden Plough	Steel Plough	Animal Cart	Leveller	Chaff Cutter	Fishery Household Persons	Male	Female	Male	Female	Male	Female	Veterinary Hospital /Health Centre	Artificial Insemination Centre	Veterinary Medicine Shop	Live stock Development Worker	Chilling Plant/ Bulk Milk Cooler	Co-op. Dairy/ Milk Collection	Availability of Pasture Land	Cattle/ Poultry Feed Shop	Fish Wholesale Market
	45	46	47	48	49	50	51	52	53	54	55	56	57	58	59	60	61	62	63	64	65	66	67	68
KHARGRAM BLOCK : KANDI SUBDIVISION																								
PARULIA GRAM PANCHAYAT																								
JETHYA (075)	0	0	0	179	119	87	179	0	0	0	0	0	0	0	0	<=5KM	<=5KM	<=5KM	<=5KM	>5KM	<=5KM	>5KM	>5KM	>5KM
KESIADANGA (078)	0	0	0	288	98	144	288	0	0	0	0	0	0	0	0	<=5KM	<=5KM	>5KM	<=5KM	>5KM	<=5KM	>5KM	>5KM	>5KM
PALASI (027)	0	0	0	225	137	145	225	0	0	0	0	0	0	0	0	<=5KM	<=5KM	>5KM	<=5KM	>5KM	<=5KM	>5KM	>5KM	>5KM
PARULIA (074)	6	4	10	225	184	122	225	0	0	0	0	0	0	0	0	<=5KM	<=5KM	<=5KM	<=5KM	>5KM	YES	>5KM	>5KM	>5KM
PASCHIM SRIKRISHNAPUR (070)	0	0	0	39	37	17	39	0	0	0	0	0	0	0	0	<=5KM	<=5KM	<=5KM	<=5KM	>5KM	<=5KM	>5KM	>5KM	>5KM
PILSIMA (068)	0	0	0	217	148	101	217	0	0	0	0	0	0	0	0	<=5KM	<=5KM	<=5KM	<=5KM	>5KM	YES	>5KM	>5KM	>5KM
PODDA (100)	4	5	9	190	90	95	190	0	0	0	0	0	0	0	0	<=5KM	YES	<=5KM	YES	>5KM	<=5KM	>5KM	>5KM	>5KM
PUNIA (077)	5	3	8	142	112	71	142	0	0	0	0	0	0	0	0	<=5KM	<=5KM	<=5KM	<=5KM	>5KM	YES	>5KM	>5KM	>5KM
UTTAR GOPINATHPUR (072)	0	0	0	159	115	91	159	0	0	0	0	0	0	0	0	<=5KM	<=5KM	>5KM	<=5KM	>5KM	<=5KM	>5KM	>5KM	>5KM
PARULIA G.P. TOTAL :	20	16	36	2252	1480	1203	2252	0	0	0	0	0	0	0	0									
SADAL GRAM PANCHAYAT																								
AMJUA (051)	0	0	0	260	89	117	118	1	0	0	0	0	0	0	0	>5KM	<=5KM	>5KM	<=5KM	>5KM	>5KM	YES	>5KM	>5KM
BHATKANDA (046)	0	0	0	45	24	12	27	1	38	2	2	0	0	2	3	>5KM	<=5KM	>5KM	<=5KM	>5KM	>5KM	YES	>5KM	>5KM
CHURIGRAM (052)	0	0	0	15	12	12	14	1	0	0	0	0	0	0	0	>5KM	>5KM	>5KM	>5KM	>5KM	>5KM	YES	>5KM	>5KM
DURGA RAMPUR (053)	0	0	0	10	10	12	14	0	12	0	0	0	0	0	0	>5KM	<=5KM	>5KM	<=5KM	>5KM	>5KM	YES	>5KM	>5KM
JAHANGIRPUR (049)	0	0	0	66	35	6	43	0	52	0	0	0	0	14	12	>5KM	<=5KM	>5KM	YES	>5KM	>5KM	YES	>5KM	>5KM
KALIDASPUR (092)	0	0	0	17	14	13	16	0	0	0	0	0	0	0	0	>5KM	>5KM	>5KM	>5KM	>5KM	>5KM	YES	>5KM	>5KM
RAGHUNATHPUR (050)	0	0	0	14	6	4	13	0	32	2	3	0	0	1	2	>5KM	<=5KM	>5KM	<=5KM	>5KM	>5KM	YES	>5KM	>5KM
RAHIGRAM (043)	0	0	0	25	21	15	18	0	127	0	0	0	0	18	4	>5KM	<=5KM	>5KM	<=5KM	>5KM	YES	YES	>5KM	>5KM
SADAL (045)	0	0	0	86	64	64	102	0	75	0	0	0	0	5	5	>5KM	<=5KM	>5KM	<=5KM	>5KM	>5KM	YES	>5KM	>5KM
SANKARPUR (048)	0	0	0	148	115	76	94	0	0	0	0	0	0	0	0	>5KM	<=5KM	>5KM	>5KM	>5KM	>5KM	YES	>5KM	>5KM
SUNDARPUR (091)	0	0	0	32	22	24	19	2	27	0	0	0	0	0	0	>5KM	>5KM	>5KM	>5KM	>5KM	>5KM	YES	>5KM	>5KM
SURKHALI (047)	0	0	0	30	23	23	20	1	105	2	2	0	0	5	1	>5KM	<=5KM	>5KM	<=5KM	>5KM	>5KM	YES	>5KM	>5KM
UTTAR GANGARAMPUR (044)	0	0	0	6	5	4	5	2	11	1	2	0	0	2	0	>5KM	<=5KM	>5KM	<=5KM	>5KM	>5KM	YES	>5KM	>5KM
SADAL G.P. TOTAL :	0	0	0	754	440	382	503	8	479	7	9	0	0	47	27									

(P) - Part Mouza i.e., Mouza appears in more than one Gram Panchayat; YES - Located in the Mouza; <=5KM - Located at a distance upto 5 KM; >5KM - Located at a distance more than 5 KM

KANDI MUNICIPALITY

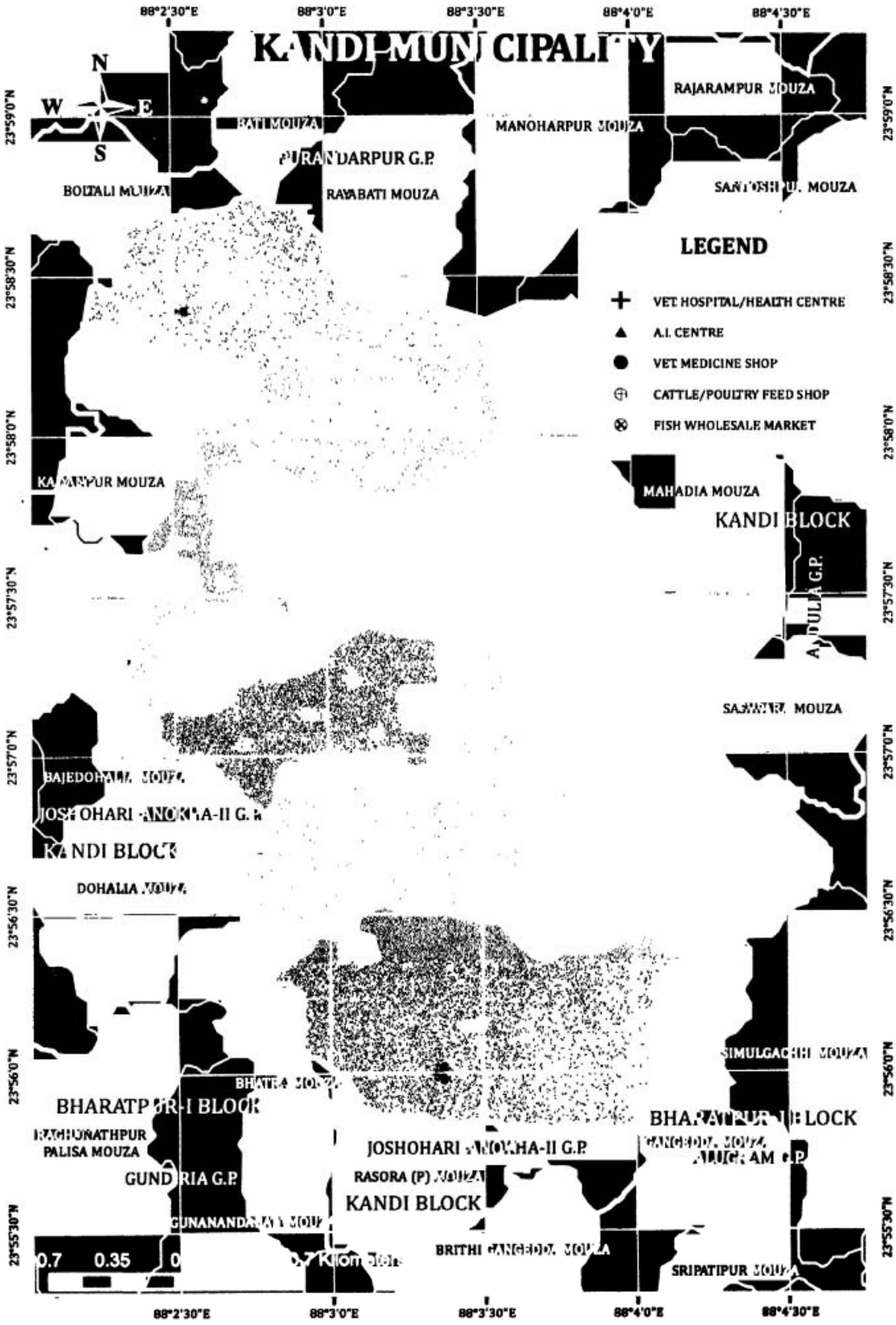

NUMBERS IN THE MAP INDICATE THE WARD NO. OF THE MUNICIPALITY

Administrative Divisions (in number), 2005

Police Station	Ward	Household	Town
1(P)	17	9,374	1

Population and Density of Population (per sq. kms.), 2001

Population	Density of Population	Area (Sq. K.M.)
50,349	3,888	12.95

Population (i[illegible]r), 2001

Male	Female	Total
26,562	23,787	50,349

Percentage of Literates by Sex, 2001

Male	Female	Total
81.70	68.60	75.40

Number of Schools (General Education), 2005-2006

Primary	Middle/High	Higher Secondary
33	1/3	4

Number of Students (General Education), 2005-2006

Class	I to V	VI to VIII	IX to X	XI to XII
Total	4,458	342	2,908	6,473

Number of Teachers (General Education), 2005-2006

School	Primary	Junior High	High	Higher Sec.
Total	113	6	35	80

Distribution of Colleges, 2005-2006

Name	No.
Colleges / University	2
Professional & Technical Schools & Colleges	2
Special & Non-Formal Education	-
Total	4

Health Facilities, 2005

Hospital	Health centre	Clinic&Dispensary	Total	Total bed	No. of Doctor
1	-	-	1	250	27

No. of Veterinary Hospitals

State Animal Health Centre	Animal Health Centre	Additional Animal Health Centre	Animal Development Aid Centre	Mobile Animal Health Centre	Artificial Insemination (A.I.) Centre
1	-	-	-	-	1

BAR DIAGRAM SHOWING POPULATION OF LIVESTOCK SPECIES IN KANDI MUNICIPALITY

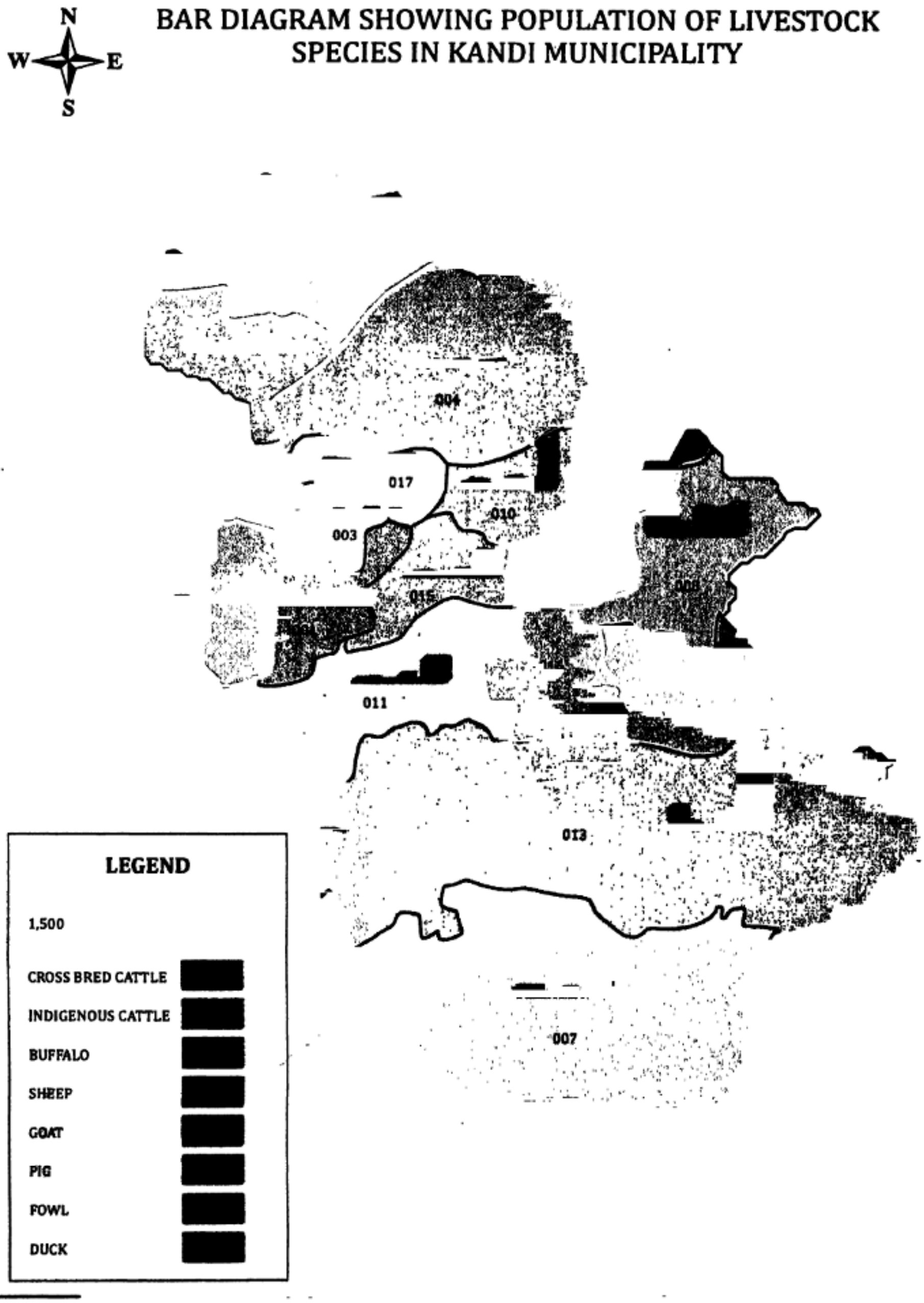

KANDI MUNICIPALITY AT A GLANCE

	5,273	21	21	94	27	29
	4,879	16	16	156	174	185
	9,152	37	37	250	201	214
	1,324	5	5	14	8	9
	656	3	3	22	17	18
	5,263	21	21	375	158	168
	313	1	1	4	8	9
	[illegible]	4	4	21	18	19
	9,795	39	39	671	304	324
	158	1	1	72	241	257
	9,953	40	39	743	545	580
	10,541	42	42	216	119	126
	845	3	3	11	9	9
	11,386	45	45	226	127	135
	0	0	0	2	3	3
	21,339	85	84	971	675	719
	111	0	0	23	22	24
	15	0	0	6	7	7
	7	0	0	12	8	9
	105	0	0	21	22	23
	2,312	9	9	38	12	13
	478	2	2	11	10	10
	157	1	1	3	3	3
	196	1	1	3	2	2

POPULATION SHARE OF BOVINES AND SMALL ANIMALS

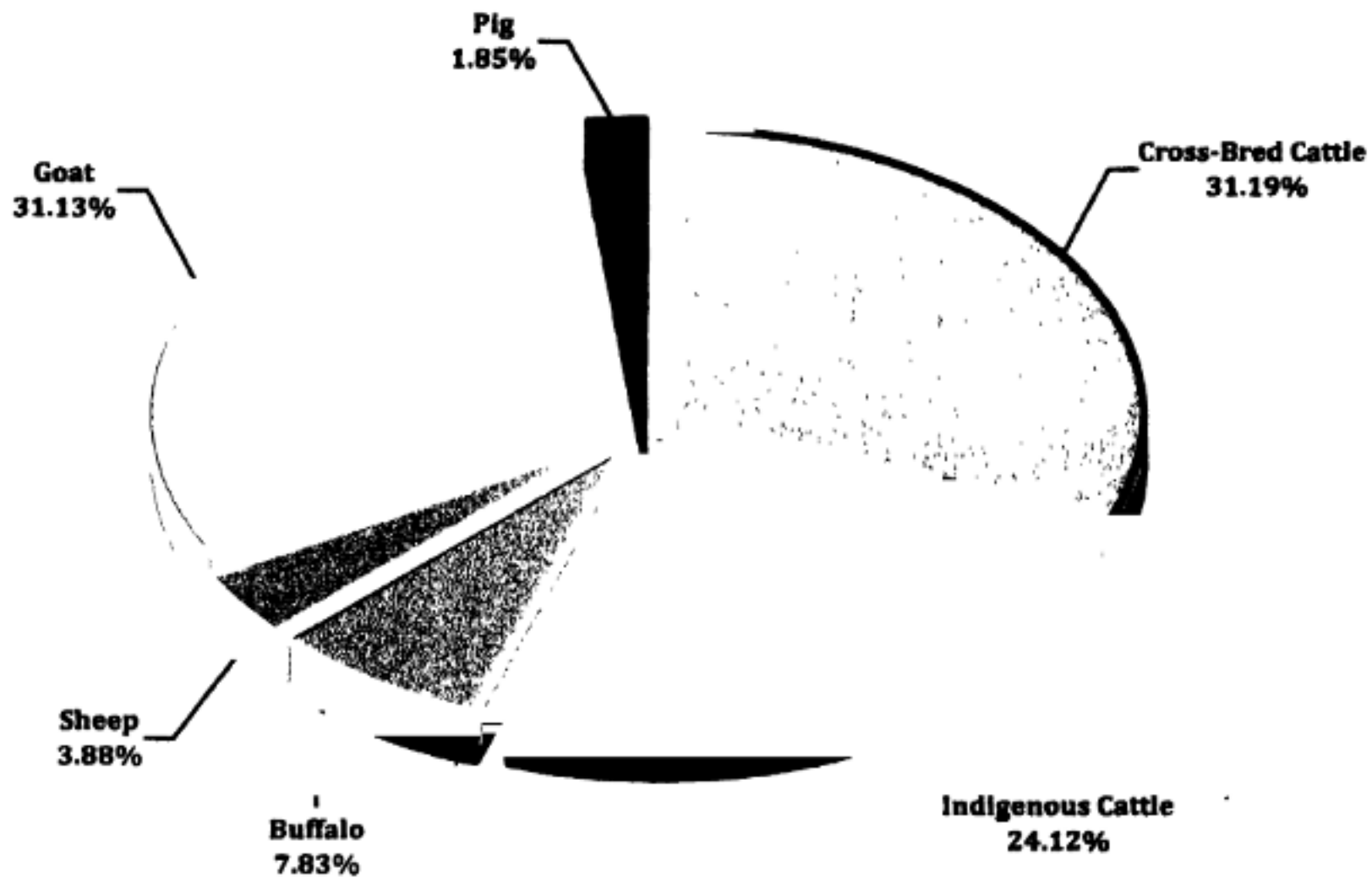

POPULATION SHARE OF FOWL AND DUCK

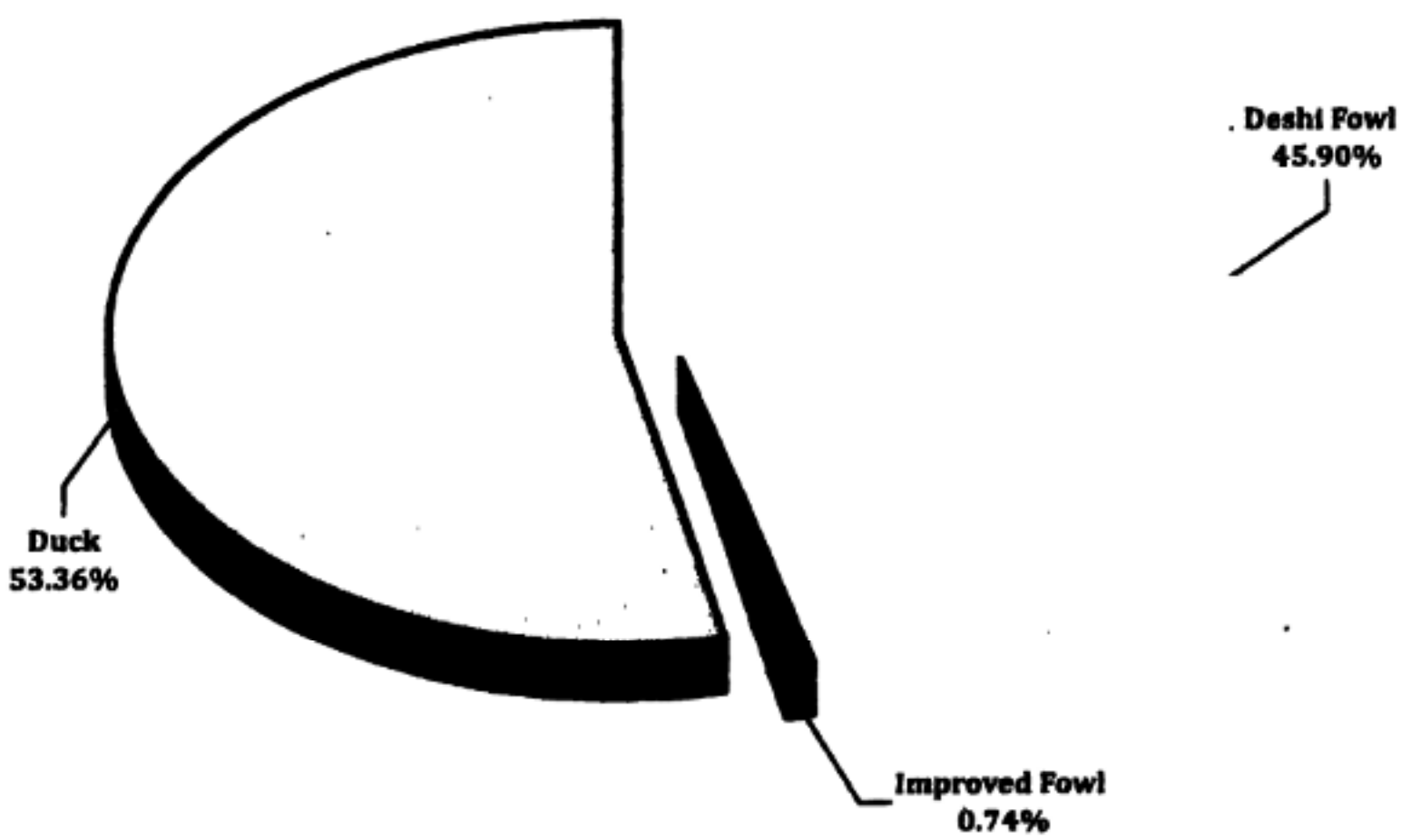

KANDI MUNICIPALITY

Reference Date : 15.10.2007

WARDWISE BOVINE POPULATION

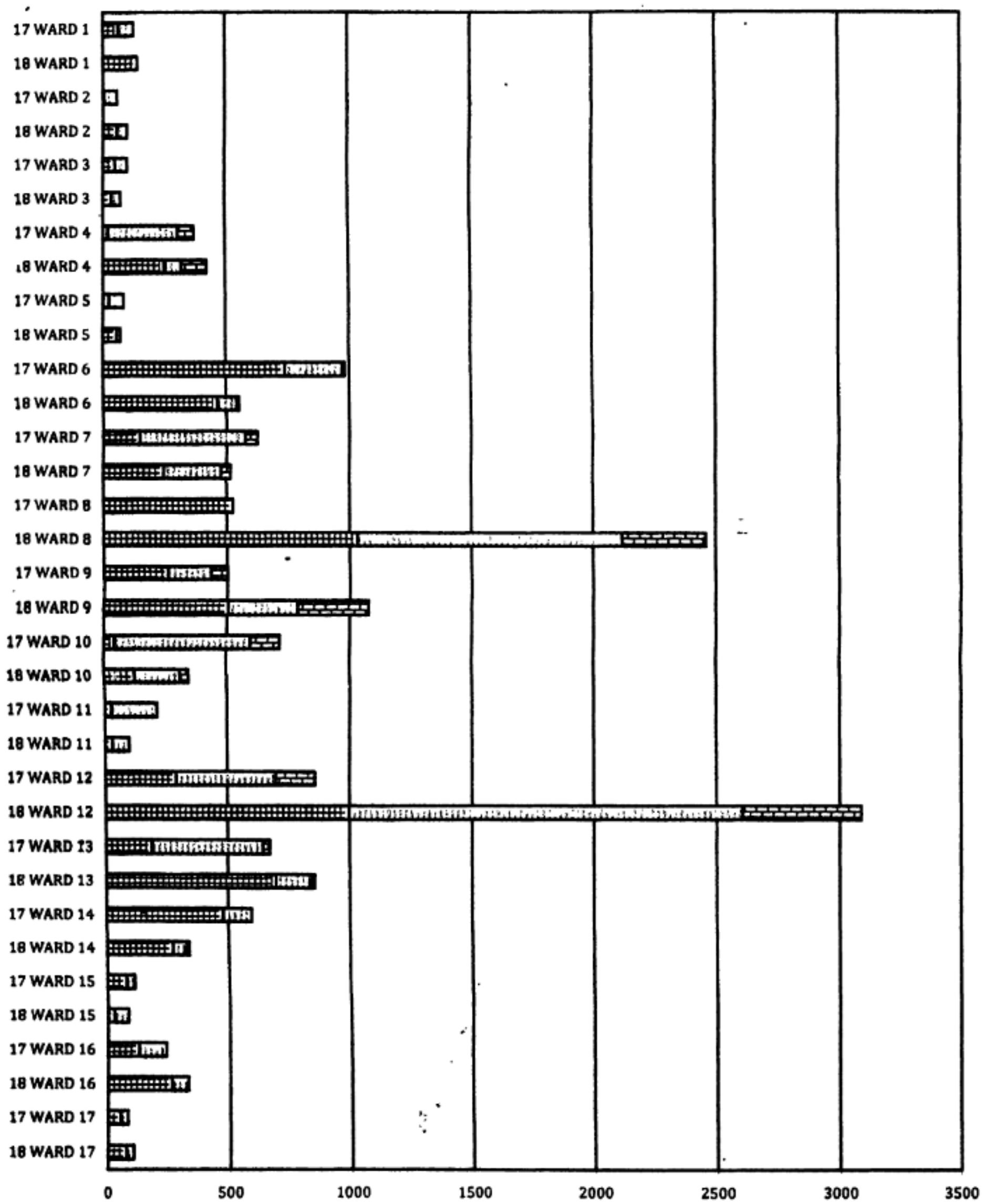

17 - PREVIOUS LIVESTOCK CENSUS, 2003; 18 - PRESENT LIVESTOCK CENSUS, 2007

KANDI MUNICIPALITY

Reference Date : 15.10.2007

WARDWISE POPULATION OF SMALL ANIMALS

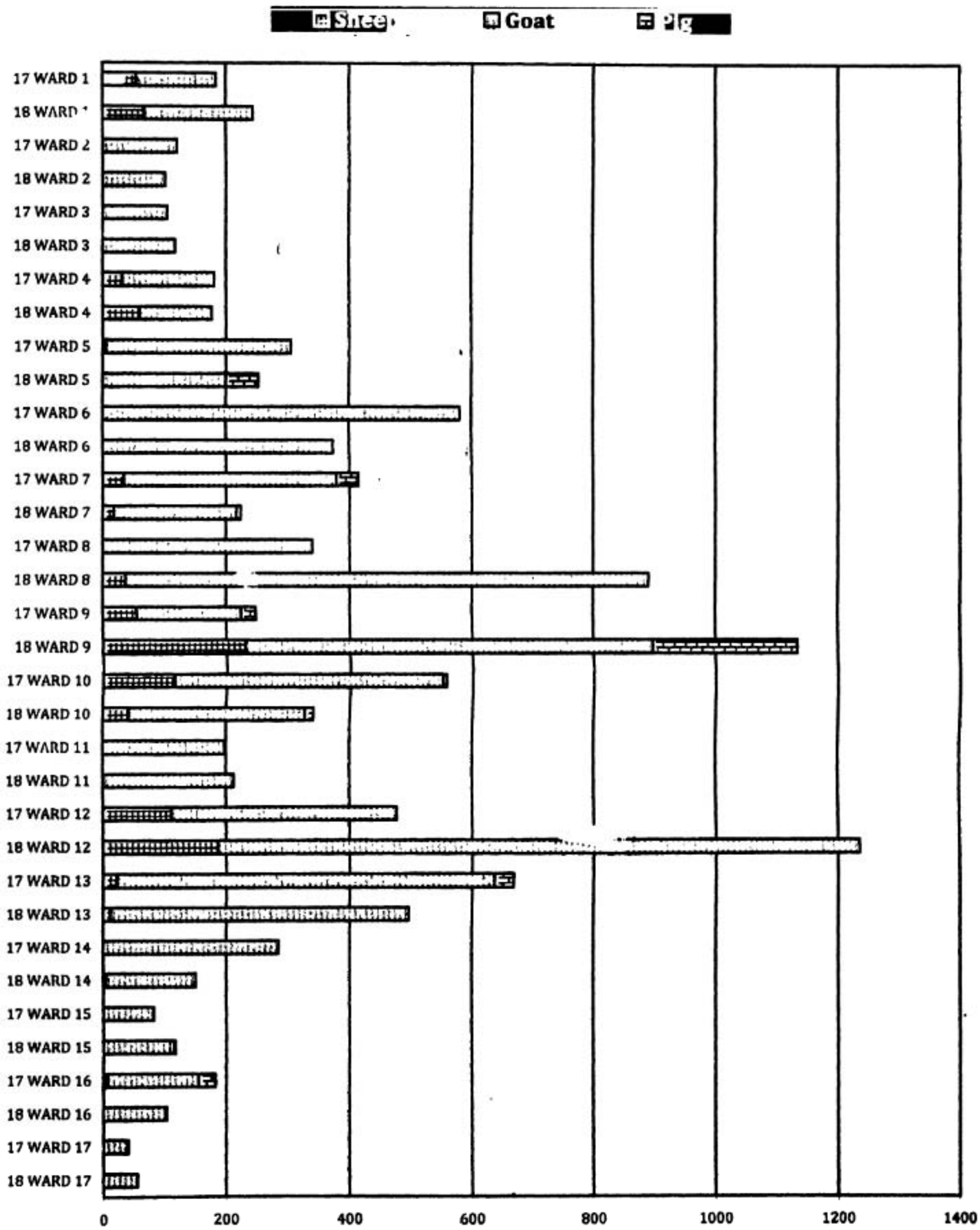

17 - PREVIOUS LIVESTOCK CENSUS, 2003; 18 - PRESENT LIVESTOCK CENSUS, 2007

KANDI MUNICIPALITY **Reference Date : 15.10.2007**

WARDWISE POPULATION OF POULTRY BIRDS



17 - PREVIOUS LIVESTOCK CENSUS, 2003; 18 - PRESENT LIVESTOCK CENSUS, 2007

18th ALL INDIA LIVESTOCK CENSUS, AGRICULTURE IMPLEMENTS AND MACHINERY, FISHERY STATISTICS, WEST BENGAL

Reference Date : 15.10.2007

MURSHIDABAD DISTRICT

JERSEY CROSS-BRED CATTLE

WARD	MALE JERSEY CROSS-BRED CATTLE							FEMALE JERSEY CROSS-BRED CATTLE							Total Jersey Cross-bred Cattle
	Under 1 year	1 to 2½ years	Over 2½ years (Major use)				Total Male Jersey Cross-bred Cattle	Under 1 year	1 to 2½ years	Over 2½ years			Above 10 years	Total Female Jersey Cross-bred Cattle	
			Used for Breeding only	Mainly used for Agri-culture	Mainly used for Bullock Cart	Others				In milk	Dry	Not calved once			
1	2	3	4	5	6	7	8	9	10	11	12	13	14	15	16
KANDI MUNICIPALITY															
WARD NO. 001	15	22	0	0	0	0	37	34	13	48	10	0	0	105	142
WARD NO. 002	6	5	0	0	0	0	11	9	21	16	1	0	0	47	58
WARD NO. 003	6	3	0	0	0	0	9	5	13	8	0	0	0	26	35
WARD NO. 004	22	5	1	0	0	0	28	43	51	62	49	0	0	205	233
WARD NO. 005	4	0	0	0	0	0	4	13	16	19	6	0	0	54	58
WARD NO. 006	30	6	0	0	0	1	37	73	133	101	77	1	0	385	422
WARD NO. 007	13	0	0	0	0	0	13	47	88	60	37	1	0	233	246
WARD NO. 008	220	159	0	0	0	0	379	124	157	332	35	0	5	653	1032
WARD NO. 009	49	20	18	0	0	0	87	132	112	166	9	0	1	420	507
WARD NO. 010	1	1	0	0	0	0	2	14	24	19	12	4	0	73	75
WARD NO. 011	0	0	0	0	0	0	0	0	3	2	4	0	0	9	9
WARD NO. 012	155	134	0	0	0	16	305	152	137	292	80	0	31	692	997
WARD NO. 013	37	114	3	46	0	0	200	162	57	188	58	1	0	466	666
WARD NO. 014	27	5	0	0	0	0	32	42	64	62	38	0	0	206	238
WARD NO. 015	0	0	0	0	0	0	0	0	0	0	0	0	0	0	0
WARD NO. 016	34	16	0	0	0	0	50	41	37	79	18	0	0	175	225
WARD NO. 017	10	1	0	0	0	0	11	15	12	26	9	0	0	62	73
KANDI MUNICIPALITY TOT :	629	491	22	46	0	17	1,205	906	938	1,480	443	7	37	3,811	5,016

18th ALL INDIA LIVESTOCK CENSUS, AGRICULTURE IMPLEMENTS AND MACHINERY, FISHERY STATISTICS, WEST BENGAL

Reference Date : 15.10.2007

MURSHIDABAD DISTRICT

HOLSTEIN FRIESIAN CROSS-BRED CATTLE

WARD	MALE HOLSTEIN FRIESIAN CROSS-BRED CATTLE							FEMALE HOLSTEIN FRIESIAN CROSS-BRED CATTLE							Total Holstein Friesian Cross-bred Cattle
	Under 1 year	1 to 2½ years	Over 2½ years (Major use)				Total Male Holstein Friesian Cross-bred Cattle	Under 1 year	1 to 2½ years	Over 2½ years			Above 10 years	Total Female Holstein Friesian Cross-bred Cattle	
			Used for Breeding only	Mainly used for Agri-culture	Mainly used for Bullock Cart	Others				In milk	Dry	Not calved once			
1	17	18	19	20	21	22	23	24	25	26	27	28	29	30	31
KANDI MUNICIPALITY															
WARD NO. 001	0	0	0	0	0	0	0	0	0	0	0	0	0	0	0
WARD NO. 002	0	0	0	0	0	0	0	0	0	0	0	0	0	0	0
WARD NO. 003	0	0	0	0	0	0	0	0	0	0	0	0	0	0	0
WARD NO. 004	1	0	0	0	0	0	1	5	4	6	2	0	0	17	18
WARD NO. 005	0	0	0	0	0	0	0	0	0	0	0	0	0	0	0
WARD NO. 006	0	1	0	0	0	0	1	9	12	9	10	0	0	40	41
WARD NO. 007	0	0	0	0	0	0	0	0	0	0	0	0	0	0	0
WARD NO. 008	0	0	0	0	0	0	0	0	0	0	0	0	0	0	0
WARD NO. 009	0	0	0	0	0	0	0	0	0	0	0	0	0	0	0
WARD NO. 010	0	0	0	0	0	0	0	17	5	14	14	0	0	50	50
WARD NO. 011	0	0	0	0	0	0	0	6	4	6	5	0	0	21	21
WARD NO. 012	0	0	0	0	0	0	0	0	0	0	0	0	0	0	0
WARD NO. 013	2	3	0	0	0	0	5	6	12	7	0	0	0	25	30
WARD NO. 014	2	1	0	0	0	0	3	5	14	6	3	0	0	28	31
WARD NO. 015	0	0	0	0	0	0	0	8	15	2	1	0	0	26	26
WARD NO. 016	2	1	0	0	0	0	3	11	5	15	3	0	0	34	37
WARD NO. 017	0	0	0	0	0	0	0	1	0	1	1	0	0	3	3
KANDI MUNICIPALITY TOT :	7	6	0	0	0	0	13	68	71	66	39	0	0	244	257

Reference Date : 15.10.2007

MURSHIDABAD DISTRICT

OTHER CROSS-BRED CATTLE

WARD	MALE OTHER CROSS-BRED CATTLE							FEMALE OTHER CROSS-BRED CATTLE							Total Other Cross-bred Cattle	Total Cross-bred Cattle
	Under 1 year	1 to 2½ years	Over 2½ years (Major use)				Total Male Other Cross-bred Cattle	Under 1 year	1 to 2½ years	Over 2½ years			Above 10 years	Total Female Other Cross-bred Cattle		
			Used for Breeding only	Mainly used for Agri-culture	Mainly used for Bullock Cart	Others				In milk	Dry	Not calved once				
1	32	33	34	35	36	37	38	39	40	41	42	43	44	45	46	47
KANDI MUNICIPALITY																
WARD NO. 001	0	0	0	0	0	0	0	0	0	0	0	0	0	0	0	142
WARD NO. 002	0	0	0	0	0	0	0	0	0	0	0	0	0	0	0	58
WARD NO. 003	0	0	0	0	0	0	0	0	0	0	0	0	0	0	0	35
WARD NO. 004	0	0	0	0	0	0	0	0	0	0	0	0	0	0	0	251
WARD NO. 005	0	0	0	0	0	0	0	0	0	0	0	0	0	0	0	58
WARD NO. 006	0	0	0	0	0	0	0	0	0	0	0	0	0	0	0	463
WARD NO. 007	0	0	0	0	0	0	0	0	0	0	0	0	0	0	0	246
WARD NO. 008	0	0	0	0	0	0	0	0	0	0	0	0	0	0	0	1032
WARD NO. 009	0	0	0	0	0	0	0	0	0	0	0	0	0	0	0	507
WARD NO. 010	0	0	0	0	0	0	0	0	0	0	0	0	0	0	0	125
WARD NO. 011	0	0	0	0	0	0	0	0	0	0	0	0	0	0	0	30
WARD NO. 012	0	0	0	0	0	0	0	0	0	0	0	0	0	0	0	997
WARD NO. 013	0	0	0	0	0	0	0	0	0	0	0	0	0	0	0	696
WARD NO. 014	0	0	0	0	0	0	0	0	0	0	0	0	0	0	0	269
WARD NO. 015	0	0	0	0	0	0	0	0	0	0	0	0	0	0	0	26
WARD NO. 016	0	0	0	0	0	0	0	0	0	0	0	0	0	0	0	262
WARD NO. 017	0	0	0	0	0	0	0	0	0	0	0	0	0	0	0	76
KANDI MUNICIPALITY TOT :	0	0	0	0	0	0	0	0	0	0	0	0	0	0	0	5,273

18th ALL INDIA LIVESTOCK CENSUS, AGRICULTURE IMPLEMENTS AND MACHINERY, FISHERY STATISTICS, WEST BENGAL

Reference Date : 15.10.2007

MURSHIDABAD DISTRICT

INDIGENOUS CATTLE

WARD	MALE INDIGENOUS CATTLE							FEMALE INDIGENOUS CATTLE						
	Under 1 year	1 to 3 years	Over 3 years (Major work basis)				Total Male Indigenous Cattle	Under 1 year	1 to 3 years	Over 3 years			Above 10 years	Total Female Indigenous Cattle
			Used for Breeding only	Mainly used for Agri-culture	Mainly used for Bullock Cart	Others				In milk	Dry	Not calved once		
1	48	49	50	51	52	53	54	55	56	57	58	59	60	61
KANDI MUNICIPALITY														
WARD NO. 001	0	0	0	0	0	0	0	0	0	0	0	0	0	0
WARD NO. 002	12	4	0	0	0	0	16	1	10	13	3	0	0	27
WARD NO. 003	7	2	0	0	0	0	9	7	8	14	0	0	0	29
WARD NO. 004	5	4	0	0	0	0	9	11	15	19	17	0	0	62
WARD NO. 005	2	0	0	0	0	0	2	2	2	4	5	0	0	13
WARD NO. 006	3	3	0	8	2	0	16	9	20	17	18	0	0	64
WARD NO. 007	15	3	0	39	0	0	57	39	45	57	34	0	0	175
WARD NO. 008	214	154	4	0	0	0	372	137	166	339	54	0	21	717
WARD NO. 009	34	5	0	2	2	0	43	71	48	98	15	0	5	237
WARD NO. 010	1	0	0	0	0	0	1	67	38	53	26	1	0	185
WARD NO. 011	0	0	0	0	0	0	0	26	9	24	9	0	0	68
WARD NO. 012	172	136	0	8	0	25	341	338	268	495	108	2	56	1267
WARD NO. 013	49	17	0	4	0	0	70	2	26	51	1	0	0	80
WARD NO. 014	1	2	1	2	2	0	8	4	24	10	14	0	0	52
WARD NO. 015	0	0	0	0	0	0	0	20	15	10	13	1	0	59
WARD NO. 016	28	3	0	0	0	0	31	2	6	30	0	0	0	38
WARD NO. 017	4	1	0	0	0	0	5	4	9	8	5	0	0	26
KANDI MUNICIPALITY TOT :	547	334	5	63	6	25	980	740	709	1,242	322	4	82	3,099

18th ALL INDIA LIVESTOCK CENSUS, AGRICULTURE IMPLEMENTS AND MACHINERY, FISHERY STATISTICS, WEST BENGAL

Reference Date : 15.10.2007

MURSHIDABAD DISTRICT

BREEDWISE INDIGENOUS CATTLE AND UTILISATION OF MILK

WARD	BREEDWISE BREAKUP OF TOTAL INDIGENOUS CATTLE							Total Indigenous Cattle	Total Cattle	Milk Consumed as fluid milk by the producer household (Daily Kg.)	Sold as fluid milk (Daily Kg.)			Milk Converted into milk products (Daily Kg.)
	Indigenous Breed Cattle					Total Indigenous Breed Cattle	Total Non-descript (Bengal) Cattle				Direct to Consumer	Through Co-operative	To Middle man	
	Total No. of Shahiwal	Total No. of Hariana	Total No. of Siri	Total No. of Gir	Total Red Sindhi & Others									
1	62	63	64	65	66	67	68	69	70	71	72	73	74	75
KANDI MUNICIPALITY														
WARD NO. 001	0	0	0	0	0	0	0	0	142	88	0	0	357	4
WARD NO. 002	0	0	0	0	0	0	43	43	101	26	0	0	149	0
WARD NO. 003	0	0	0	0	0	0	38	38	73	19	0	0	91	0
WARD NO. 004	4	0	0	2	0	6	65	71	322	124	288	0	0	0
WARD NO. 005	0	0	0	0	0	0	15	15	73	22	1	0	115	0
WARD NO. 006	8	3	0	2	0	13	67	80	543	87	399	0	0	0
WARD NO. 007	0	0	0	0	0	0	232	232	478	80	49	0	422	160
WARD NO. 008	0	0	0	0	0	0	1089	1089	2121	572	2201	0	0	0
WARD NO. 009	0	0	0	0	0	0	280	280	787	334	1617	0	0	0
WARD NO. 010	0	0	0	0	0	0	186	186	311	87	159	278	37	100
WARD NO. 011	0	0	0	0	0	0	68	68	98	34	181	0	0	0
WARD NO. 012	0	0	0	0	0	0	1608	1608	2605	675	2532	0	0	0
WARD NO. 013	8	1	0	0	0	9	141	150	846	373	9	0	1721	44
WARD NO. 014	7	4	0	4	0	15	45	60	329	74	245	0	0	0
WARD NO. 015	0	0	0	0	0	0	59	59	85	12	31	15	20	0
WARD NO. 016	34	33	0	2	0	69	0	69	331	162	0	0	683	0
WARD NO. 017	0	0	0	1	0	1	30	31	107	27	9	6	143	5
KANDI MUNICIPALITY TOT :	61	41	0	11	8	113	3,966	4,079	9,352	2,796	7,721	299	3,738	313

18th ALL INDIA LIVESTOCK CENSUS, AGRICULTURE IMPLEMENTS AND MACHINERY, FISHERY STATISTICS, WEST BENGAL

Reference Date : 15.10.2007

MURSHIDABAD DISTRICT

BUFFALO AND YAK

WARD	MALE BUFFALO							FEMALE BUFFALO							Total Buffalo	Total Yak
	Under 1 year	1 to 3 years	Over 3 years (Major work basis)				Total Male Buffalo	Under 1 year	1 to 3 years	Over 3 years			Above 10 years	Total Female Buffalo		
			Used for Breeding only	Mainly used for Agri-culture	Mainly used for Bullock Cart	Others				In milk	Dry	Not calved once				
1	76	77	78	79	80	81	82	83	84	85	86	87	88	89	90	91
KANDI MUNICIPALITY																
WARD NO. 001	0	0	0	0	0	0	0	0	0	0	0	0	0	0	0	0
WARD NO. 002	0	0	0	0	0	0	0	0	0	0	0	0	0	0	0	0
WARD NO. 003	0	0	0	0	0	0	0	0	0	0	0	0	0	0	0	0
WARD NO. 004	8	0	0	0	0	0	8	24	18	32	22	0	0	96	104	0
WARD NO. 005	0	0	0	0	0	0	0	0	0	0	0	0	0	0	0	0
WARD NO. 006	0	0	0	0	0	0	0	2	6	1	2	0	0	11	11	0
WARD NO. 007	3	8	0	4	0	0	15	7	4	10	3	1	0	25	40	0
WARD NO. 008	70	52	0	0	0	0	122	44	53	110	11	0	0	218	340	0
WARD NO. 009	24	31	9	0	0	0	64	71	60	88	7	0	0	226	290	0
WARD NO. 010	0	0	0	0	0	0	0	13	8	12	3	0	0	36	36	0
WARD NO. 011	0	0	0	0	0	0	0	1	0	1	0	0	0	2	2	0
WARD NO. 012	22	17	0	0	0	11	50	144	105	155	20	0	10	434	484	0
WARD NO. 013	0	2	1	6	0	0	9	0	0	0	0	0	0	0	9	0
WARD NO. 014	0	0	0	2	0	0	2	1	2	1	2	0	0	6	8	0
WARD NO. 015	0	0	0	0	0	0	0	0	0	0	0	0	0	0	0	0
WARD NO. 016	0	0	0	0	0	0	0	0	0	0	0	0	0	0	0	0
WARD NO. 017	0	0	0	0	0	0	0	0	0	0	0	0	0	0	0	0
KANDI MUNICIPALITY TOT :	127	110	10	12	0	11	270	307	256	410	70	1	10	1,054	1,324	0

18th ALL INDIA LIVESTOCK CENSUS, AGRICULTURE IMPLEMENTS AND MACHINERY, FISHERY STATISTICS, WEST BENGAL

Reference Date : 15.10.2007

MURSHIDABAD DISTRICT

SHEEP

WARD	CROSS-BRED SHEEP							INDIGENOUS SHEEP							Total Sheep
	MALE			FEMALE			Total Cross-bred Sheep	MALE			FEMALE			Total Indigenous Sheep	
	Upto 6 months	6 months & above	Total Male	Upto 6 months	6 months & above	Total Female		Upto 6 months	6 months & above	Total Male	Upto 6 months	6 months & above	Total Female		
1	92	93	94	95	96	97	98	99	100	101	102	103	104	105	106
KANDI MUNICIPALITY															
WARD NO. 001	0	0	0	0	0	0	0	7	17	24	17	26	43	67	67
WARD NO. 002	0	0	0	0	0	0	0	0	0	0	0	0	0	0	0
WARD NO. 003	0	0	0	0	0	0	0	0	0	0	0	0	0	0	0
WARD NO. 004	0	0	0	0	0	0	0	12	5	17	15	28	43	60	60
WARD NO. 005	0	0	0	0	0	0	0	0	0	0	0	0	0	0	0
WARD NO. 006	0	0	0	0	0	0	0	0	0	0	0	0	0	0	0
WARD NO. 007	0	0	0	0	0	0	0	1	0	1	6	11	17	18	18
WARD NO. 008	0	0	0	0	0	0	0	10	8	18	11	8	19	37	37
WARD NO. 009	0	0	0	0	0	0	0	37	43	80	73	78	151	231	231
WARD NO. 010	0	0	0	0	0	0	0	2	5	7	8	26	34	41	41
WARD NO. 011	0	0	0	0	0	0	0	0	1	1	0	1	1	2	2
WARD NO. 012	0	0	0	0	0	0	0	36	34	70	58	58	116	186	186
WARD NO. 013	0	0	0	0	0	0	0	3	2	5	2	4	6	11	11
WARD NO. 014	0	0	0	0	0	0	0	0	1	1	0	2	2	3	3
WARD NO. 015	0	0	0	0	0	0	0	0	0	0	0	0	0	0	0
WARD NO. 016	0	0	0	0	0	0	0	0	0	0	0	0	0	0	0
WARD NO. 017	0	0	0	0	0	0	0	0	0	0	0	0	0	0	0
KANDI MUNICIPALITY TOT :	0	0	0	0	0	0	0	108	116	224	190	242	432	656	656

18th ALL INDIA LIVESTOCK CENSUS, AGRICULTURE IMPLEMENTS AND MACHINERY, FISHERY STATISTICS, WEST BENGAL

Reference Date : 15.10.2007

MURSHIDABAD DISTRICT

GOAT

WARD	MALE GOAT			FEMALE GOAT			Total Goat	BREEDWISE BREAKUP OF TOTAL GOAT		
	Under 1 year	1 year & above	Total Male	Under 1 year	1 year & above	Total Female		Bengal Breed Goat	Jamunapari Breed Goat	Other Breed Goat
1	107	108	109	110	111	112	113	114	115	116
KANDI MUNICIPALITY										
WARD NO. 001	31	57	88	44	45	44	177	177	0	0
WARD NO. 002	22	13	35	24	42	24	101	101	0	0
WARD NO. 003	14	18	32	29	57	29	118	118	0	0
WARD NO. 004	13	17	30	29	58	29	117	91	26	26
WARD NO. 005	38	50	88	48	64	48	200	200	0	0
WARD NO. 006	66	16	82	104	188	104	374	374	0	0
WARD NO. 007	28	1	29	51	119	51	199	199	0	0
WARD NO. 008	189	151	340	261	253	261	854	854	0	0
WARD NO. 009	120	126	246	202	219	202	667	667	0	0
WARD NO. 010	12	62	74	70	142	70	286	286	0	0
WARD NO. 011	4	53	57	53	101	53	211	211	0	0
WARD NO. 012	177	144	321	356	373	356	1050	1028	22	22
WARD NO. 013	77	185	262	97	127	97	486	486	0	0
WARD NO. 014	18	14	32	41	75	41	148	148	0	0
WARD NO. 015	11	29	40	18	57	18	115	115	0	0
WARD NO. 016	18	31	49	21	34	21	104	104	0	0
WARD NO. 017	4	14	18	15	23	15	56	51	5	5
KANDI MUNICIPALITY TOT :	842	981	1,823	1,463	1,977	1,463	5,263	5,210	53	53

Reference Date : 15.10.2007

MURSHIDABAD DISTRICT

HORSE AND PONNY, MULE, DONKEY

WARD	MALE HORSE & PONNY				FEMALE HORSE & PONNY			Total Horse and Ponny	MULE			DONKEY		
	Under 3 years	3 years & above		Total Male	Under 3 years	3 years & above	Total Female		Under 3 years	3 years & above	Total Mule	Under 3 years	3 years & above	Total Donkey
		Used for Cart	Used for Sports											
1	117	118	119	120	121	122	123	124	125	126	127	128	129	130
KANDI MUNICIPALITY														
WARD NO. 001	0	0	0	0	0	0	0	0	0	0	0	0	0	0
WARD NO. 002	0	0	0	0	0	0	0	0	0	0	0	0	0	0
WARD NO. 003	0	0	0	0	0	0	0	0	0	0	0	0	0	0
WARD NO. 004	0	0	0	0	0	0	0	0	0	0	0	0	0	0
WARD NO. 005	0	0	0	0	0	0	0	0	0	0	0	0	0	0
WARD NO. 006	0	0	0	0	0	0	0	0	0	0	0	0	0	0
WARD NO. 007	0	0	0	0	0	0	0	0	0	0	0	0	0	0
WARD NO. 008	0	0	0	0	0	0	0	0	0	0	0	0	0	0
WARD NO. 009	0	0	0	0	0	0	0	0	0	0	0	0	0	0
WARD NO. 010	0	0	0	0	0	0	0	0	0	0	0	0	0	0
WARD NO. 011	0	0	0	0	0	0	0	0	0	0	0	0	0	0
WARD NO. 012	0	0	0	0	0	0	0	0	0	0	0	0	0	0
WARD NO. 013	0	0	0	0	0	0	0	0	0	0	0	0	0	0
WARD NO. 014	0	0	0	0	0	0	0	0	0	0	0	0	0	0
WARD NO. 015	0	0	0	0	0	0	0	0	0	0	0	0	0	0
WARD NO. 016	0	0	0	0	0	0	0	0	0	0	0	0	0	0
WARD NO. 017	0	0	0	0	0	0	0	0	0	0	0	0	0	0
KANDI MUNICIPALITY TOT :	0	0	0	0	0	0	0	0	0	0	0	0	0	0

18th ALL INDIA LIVESTOCK CENSUS, AGRICULTURE IMPLEMENTS AND MACHINERY, FISHERY STATISTICS, WEST BENGAL

Reference Date : 15.10.2007

MURSHIDABAD DISTRICT

PIG

WARD	CROSS-BRED PIG							INDIGENOUS PIG							
	MALE			FEMALE			Total Cross-bred Pig	MALE			FEMALE			Total Indi-genous Pig	Total Pig
	Below 6 months	6 months & above	Total Male	Below 6 months	6 months & above	Total Female		Below 6 months	6 months & above	Total Male	Below 6 months	6 months & above	Total Female		
1	131	132	133	134	135	136	137	138	139	140	141	142	143	144	145
KANDI MUNICIPALITY															
WARD NO. 001	0	0	0	0	0	0	0	0	0	0	0	0	0	0	0
WARD NO. 002	0	0	0	0	0	0	0	0	0	0	0	0	0	0	0
WARD NO. 003	0	0	0	0	0	0	0	0	0	0	0	0	0	0	0
WARD NO. 004	0	0	0	0	0	0	0	0	0	0	0	0	0	0	0
WARD NO. 005	0	0	0	0	0	0	0	14	7	21	20	12	32	53	53
WARD NO. 006	0	0	0	0	0	0	0	0	0	0	0	0	0	0	0
WARD NO. 007	0	0	0	0	0	0	0	2	0	2	4	1	5	7	7
WARD NO. 008	0	0	0	0	0	0	0	0	0	0	0	0	0	0	0
WARD NO. 009	0	0	0	0	0	0	0	52	57	109	64	63	127	236	236
WARD NO. 010	0	0	0	0	0	0	0	0	5	5	0	9	9	14	14
WARD NO. 011	0	0	0	0	0	0	0	0	0	0	0	0	0	0	0
WARD NO. 012	0	0	0	0	0	0	0	0	0	0	0	0	0	0	0
WARD NO. 013	0	0	0	0	0	0	0	0	0	0	0	0	0	0	0
WARD NO. 014	0	0	0	0	0	0	0	0	0	0	0	0	0	0	0
WARD NO. 015	0	0	0	0	0	0	0	0	1	1	0	2	2	3	3
WARD NO. 016	0	0	0	0	0	0	0	0	0	0	0	0	0	0	0
WARD NO. 017	0	0	0	0	0	0	0	0	0	0	0	0	0	0	0
KANDI MUNICIPALITY TOT :	0	0	0	0	0	0	0	68	70	138	88	87	175	313	313

Reference Date : 15.10.2007

MURSHIDABAD DISTRICT

DOG AND RABBIT, FOWL (COCK)

WARD	PET DOG			OTHER (STREET) DOG			Total Dog	RABBIT			COCK (MALE+FEMALE)		
											COCK (5 months & above)		
	Male	Female	Total Pet Dog	Male	Female	Total Other Dog		Male	Female	Total Rabbit	Deshi	Improved	Total Cock
1	146	147	148	149	150	151	152	153	154	155	156	157	158
KANDI MUNICIPALITY													
WARD NO. 001	0	14	14	19	38	57	71	0	0	0	49	0	49
WARD NO. 002	17	0	17	12	13	25	42	0	0	0	15	0	15
WARD NO. 003	13	1	14	11	12	23	37	0	0	0	18	0	18
WARD NO. 004	3	0	3	9	3	12	15	1	0	1	4	2	6
WARD NO. 005	3	0	3	21	32	53	56	0	0	0	144	0	144
WARD NO. 006	3	3	6	26	39	65	71	1	0	1	19	0	19
WARD NO. 007	2	2	4	15	20	35	39	0	0	0	75	0	75
WARD NO. 008	0	0	0	21	29	50	50	0	0	0	320	0	320
WARD NO. 009	0	0	0	12	17	29	29	0	0	0	167	0	167
WARD NO. 010	0	1	1	26	25	51	52	0	0	0	29	9	38
WARD NO. 011	2	0	2	9	9	18	20	0	0	0	105	0	105
WARD NO. 012	7	1	8	32	44	76	84	0	0	0	436	0	436
WARD NO. 013	2	0	2	54	68	122	124	0	0	0	540	2	542
WARD NO. 014	3	0	3	27	53	80	83	1	3	4	45	0	45
WARD NO. 015	0	0	0	10	9	19	19	0	0	0	129	0	129
WARD NO. 016	0	0	0	20	31	51	51	0	1	1	128	0	128
WARD NO. 017	13	2	15	16	30	46	61	0	0	0	23	0	23
KANDI MUNICIPALITY TOT :	68	24	92	340	472	812	904	3	4	7	2,246	13	2,259

18th ALL INDIA LIVESTOCK CENSUS, AGRICULTURE IMPLEMENTS AND MACHINERY, FISHERY STATISTICS, WEST BENGAL

Reference Date : 15.10.2007

MURSHIDABAD DISTRICT

FOWL (HEN, CHICKEN)

WARD	FOWL (HEN, CHICKEN) (MALE+FEMALE)													
	HEN (5 months & above)			CHICKEN (Below 5 months)				TOTAL DESHI FOWL			TOTAL IMPROVED FOWL			Total Fowl
	Deshi	Improved	Total Hen	Deshi for Egg	Deshi for Meat	Improved for Egg	Improved for Meat (Broiler)	Aseel	Other	Total	White	Coloured	Total	
1	159	160	161	162	163	164	165	166	167	168	169	170	171	172
KANDI MUNICIPALITY														
WARD NO. 001	280	0	280	0	0	0	0	0	329	329	0	0	0	329
WARD NO. 002	58	0	58	0	0	0	0	0	73	73	0	0	0	73
WARD NO. 003	38	0	38	0	0	0	0	3	53	56	0	0	0	56
WARD NO. 004	18	9	27	0	0	0	0	0	22	22	0	11	11	33
WARD NO. 005	475	0	475	0	0	0	0	0	619	619	0	0	0	619
WARD NO. 006	115	0	115	16	8	0	0	1	157	158	0	0	0	158
WARD NO. 007	257	0	257	5	14	0	0	5	346	351	0	0	0	351
WARD NO. 008	488	0	488	0	0	0	0	290	518	808	0	0	0	808
WARD NO. 009	262	0	262	0	0	0	0	0	429	429	0	0	0	429
WARD NO. 010	82	13	95	95	24	0	0	0	230	230	0	22	22	252
WARD NO. 011	280	0	280	265	56	37	0	0	706	706	37	0	37	743
WARD NO. 012	952	0	952	21	0	0	0	414	995	1409	0	0	0	1409
WARD NO. 013	1945	4	1949	311	115	11	3	0	2911	2911	14	6	20	2931
WARD NO. 014	187	0	187	53	13	0	0	0	298	298	0	0	0	298
WARD NO. 015	280	0	280	210	86	68	0	0	705	705	68	0	68	773
WARD NO. 016	413	0	413	18	10	0	0	0	569	569	0	0	0	569
WARD NO. 017	99	0	99	0	0	0	0	0	122	122	0	0	0	122
KANDI MUNICIPALITY TOT :	6,229	26	6,255	994	326	116	3	713	9,082	9,795	119	39	158	9,953

18th ALL INDIA LIVESTOCK CENSUS, AGRICULTURE IMPLEMENTS AND MACHINERY, FISHERY STATISTICS, WEST BENGAL

Reference Date : 15.10.2007

MURSHIDABAD DISTRICT

DRAKE, DUCK, DUCKLING

WARD	DRAKE, DUCK, DUCKLING (MALE+FEMALE)												Turkey	Quail	Other Poultry Birds	Total Poultry Birds
	DRAKE (6 months & above)			DUCK (6 months & above)			DUCKLING (Belows 6 month)			Total Deshi Drake, Duck, Duckling	Total Improved Drake, Duck, Duckling	Total Drake, Duck, Duckling				
	Deshi	Improved	Total Drake	Deshi	Improved	Total Duck	Deshi	Improved	Total Duckling							
1	173	174	175	176	177	178	179	180	181	182	183	184	185	186	187	188
KANDI MUNICIPALITY																
WARD NO. 001	68	0	68	263	0	263	0	0	0	331	0	331	0	0	0	660
WARD NO. 002	9	0	9	32	0	32	0	0	0	41	0	41	0	0	0	114
WARD NO. 003	10	2	12	23	0	23	0	0	0	33	2	35	0	0	0	91
WARD NO. 004	18	0	18	75	0	75	0	0	0	93	0	93	0	0	0	126
WARD NO. 005	73	0	73	305	0	305	0	0	0	378	0	378	0	0	0	997
WARD NO. 006	96	0	96	495	0	495	75	0	75	666	0	666	0	0	0	824
WARD NO. 007	137	0	137	374	0	374	0	0	0	511	0	511	0	0	0	862
WARD NO. 008	224	169	393	391	201	592	0	0	0	615	370	985	0	0	0	1793
WARD NO. 009	164	0	164	289	27	316	31	0	31	484	27	511	0	0	0	940
WARD NO. 010	97	0	97	827	0	827	727	0	727	1651	0	1651	0	0	0	1903
WARD NO. 011	56	0	56	345	0	345	345	0	345	746	0	746	0	0	0	1489
WARD NO. 012	286	182	468	777	244	1021	0	0	0	1063	426	1489	0	0	0	2898
WARD NO. 013	482	2	484	1641	3	1644	195	0	195	2318	5	2323	0	0	0	5254
WARD NO. 014	35	0	35	184	0	184	19	0	19	238	0	238	0	0	0	536
WARD NO. 015	73	0	73	344	0	344	298	0	298	715	0	715	0	0	0	1488
WARD NO. 016	105	0	105	350	0	350	10	0	10	465	0	465	0	0	0	1034
WARD NO. 017	40	3	43	153	12	165	0	0	0	193	15	208	0	0	0	330
KANDI MUNICIPALITY TOT :	1,973	358	2,331	6,868	487	7,355	1,700	0	1,700	10,541	845	11,386	0	0	0	21,339

18th ALL INDIA LIVESTOCK CENSUS, AGRICULTURE IMPLEMENTS AND MACHINERY, FISHERY STATISTICS, WEST BENGAL

Reference Date : 15.10.2007

MURSHIDABAD DISTRICT

AGRICULTURAL IMPLEMENTS AND MACHINERY

WARD	ANIMAL OPERATED IMPLEMENTS											EQUIPMENT FOR LIVESTOCK AND POULTRY							
															Hay Harvest Machine		Chaff Cutter		
	Wooden Plough	Steel Plough	Culti-vator	Disc Harrow	Seed-cum Fertilizer Drill	Leve-ller	Wet land Puddler	Suger-cane Crusher	Animal Cart	Ghanis	Water Lifting Devices	Incuba-tors/ Bree-ders	Milking Machine	Baler	Straw Reaper	Forage Harves-ter	Manually Operated	Animal Operated	Power Oper-ated
1	189	190	191	192	193	194	195	196	197	198	199	200	201	202	203	204	205	206	207
KANDI MUNICIPALITY																			
WARD NO. 001	0	0	0	0	0	0	0	0	0	0	0	0	0	0	0	0	61	0	0
WARD NO. 002	0	0	0	0	0	0	0	0	0	0	0	0	0	0	0	0	30	0	0
WARD NO. 003	0	0	0	0	0	0	0	0	0	0	0	0	0	0	0	0	26	0	0
WARD NO. 004	5	1	0	0	0	0	0	0	0	0	2	0	0	0	0	0	57	0	0
WARD NO. 005	0	0	0	0	0	0	0	0	0	0	0	0	0	0	0	0	34	0	0
WARD NO. 006	35	0	0	0	0	35	0	0	3	0	12	0	0	0	0	0	180	0	0
WARD NO. 007	16	14	0	0	0	15	0	0	0	0	0	0	0	0	0	0	205	0	0
WARD NO. 008	0	0	0	0	0	0	0	0	0	0	0	0	0	0	0	0	334	0	0
WARD NO. 009	1	0	0	0	0	1	0	0	1	0	0	0	0	0	0	0	143	0	0
WARD NO. 010	0	0	0	0	0	0	0	0	0	0	0	0	0	0	0	0	136	0	0
WARD NO. 011	0	0	0	0	0	0	0	0	0	0	0	0	0	0	0	0	44	0	0
WARD NO. 012	4	0	0	0	0	4	0	0	0	0	0	0	0	0	0	0	442	0	0
WARD NO. 013	49	0	0	0	0	49	0	0	2	0	0	0	0	0	0	0	310	0	0
WARD NO. 014	1	0	0	0	0	1	0	0	1	0	0	0	0	0	0	0	136	0	0
WARD NO. 015	0	0	0	0	0	0	0	0	0	0	0	0	0	0	0	0	45	0	0
WARD NO. 016	0	0	0	0	0	0	0	0	0	0	0	0	0	0	0	0	106	0	0
WARD NO. 017	0	0	0	0	0	0	0	0	0	0	0	0	0	0	0	0	43	0	0
KANDI MUNICIPALITY TOT :	111	15	0	0	0	105	0	0	7	0	14	0	0	0	0	0	2,332	0	0

18th ALL INDIA LIVESTOCK CENSUS, AGRICULTURE IMPLEMENTS AND MACHINERY, FISHERY STATISTICS, WEST BENGAL

Reference Date : 15.10.2007

MURSHIDABAD DISTRICT

FISHERY STATISTICS

WARD	No. of Household engaged in Fishing Activity						No. of Members in the Fishery Household				No. of members Engaged in actual operation of fishing			
	Nature of Fishing Activity		Type of Fishing Activity								Full Time		Part Time	
	Inland	Marine	Mainly Fish Capture	Mainly Seed Culture	Allied e.g. Pealing, Marketing, Processing etc.	Others	Male	Female	Children	Total	Male	Female	Male	Female
1	208	209	210	211	212	213	214	215	216	217	218	219	220	221
KANDI MUNICIPALITY														
WARD NO. 001	0	0	0	0	0	0	0	0	0	0	0	0	0	0
WARD NO. 002	0	0	0	0	0	0	0	0	0	0	0	0	0	0
WARD NO. 003	0	0	0	0	0	0	0	0	0	0	0	0	0	0
WARD NO. 004	0	0	0	0	0	0	0	0	0	0	0	0	0	0
WARD NO. 005	1	0	1	0	0	0	3	3	0	6	0	0	1	0
WARD NO. 006	2	0	2	0	0	0	2	2	5	9	0	0	2	2
WARD NO. 007	51	0	51	0	0	0	60	72	143	275	18	18	33	33
WARD NO. 008	0	0	0	0	0	0	0	0	0	0	0	0	0	0
WARD NO. 009	0	0	0	0	0	0	0	0	0	0	0	0	0	0
WARD NO. 010	38	0	38	0	0	0	44	46	50	140	31	0	0	6
WARD NO. 011	0	0	0	0	0	0	0	0	0	0	0	0	0	0
WARD NO. 012	0	0	0	0	0	0	0	0	0	0	0	0	0	0
WARD NO. 013	0	0	0	0	0	0	0	0	0	0	0	0	0	0
WARD NO. 014	4	0	4	0	0	0	4	4	10	18	4	0	0	4
WARD NO. 015	5	0	5	0	0	0	11	8	6	25	5	0	0	0
WARD NO. 016	0	0	0	0	0	0	0	0	0	0	0	0	0	0
WARD NO. 017	0	0	0	0	0	0	0	0	0	0	0	0	0	0
KANDI MUNICIPALITY TOT :	101	0	101	0	0	0	124	135	214	473	58	18	36	45

18th ALL INDIA LIVESTOCK CENSUS, AGRICULTURE IMPLEMENTS AND MACHINERY, FISHERY STATISTICS, WEST BENGAL

Reference Date : 15.10.2007

MURSHIDABAD DISTRICT

FISHERY STATISTICS

WARD	No. of members Engaged in other occupation of fishing										No. of Household of main source of waterbody in which fishing done				
	Marketing of Fish		Repairing of Nets		Fish Hatchery		Ornamental Fishing		Others		Aquaculture ponds and tank	Brackish water impounds	Water logged areas	Large irrigation tanks	Reservoirs & check dams
	Male	Female	Male	Female	Male	Female	Male	Female	Male	Female					
1	222	223	224	225	226	227	228	229	230	231	232	233	234	235	236
KANDI MUNICIPALITY															
WARD NO. 001	0	0	0	0	0	0	0	0	0	0	0	0	0	0	0
WARD NO. 002	0	0	0	0	0	0	0	0	0	0	0	0	0	0	0
WARD NO. 003	0	0	0	0	0	0	0	0	0	0	0	0	0	0	0
WARD NO. 004	0	0	0	0	0	0	0	0	0	0	0	0	0	0	0
WARD NO. 005	1	0	0	3	0	0	0	0	0	0	1	0	0	0	0
WARD NO. 006	2	2	2	2	0	0	0	0	0	0	2	0	0	0	0
WARD NO. 007	0	51	51	0	0	0	0	0	0	0	0	0	0	0	0
WARD NO. 008	0	0	0	0	0	0	0	0	0	0	0	0	0	0	0
WARD NO. 009	0	0	0	0	0	0	0	0	0	0	0	0	0	0	0
WARD NO. 010	2	37	10	0	10	0	0	0	0	0	32	0	0	0	0
WARD NO. 011	0	0	0	0	0	0	0	0	0	0	0	0	0	0	0
WARD NO. 012	0	0	0	0	0	0	0	0	0	0	0	0	0	0	0
WARD NO. 013	0	0	0	0	0	0	0	0	0	0	0	0	0	0	0
WARD NO. 014	4	0	4	0	0	0	0	0	0	0	4	0	0	0	0
WARD NO. 015	2	3	5	0	5	0	0	0	0	0	5	0	0	0	0
WARD NO. 016	0	0	0	0	0	0	0	0	0	0	0	0	0	0	0
WARD NO. 017	0	0	0	0	0	0	0	0	0	0	0	0	0	0	0
KANDI MUNICIPALITY TOT :	11	93	72	5	15	0	0	0	0	0	44	0	0	0	0

18th ALL INDIA LIVESTOCK CENSUS, AGRICULTURE IMPLEMENTS AND MACHINERY, FISHERY STATISTICS, WEST BENGAL

Reference Date : 15.10.2007

MURSHIDABAD DISTRICT

FISHERY STATISTICS

WARD	No. of Household of main source of waterbody in which fishing done												
				Typewise		Locationwise			Ownershipwise				
	Rivers	Lakes/ oxbow lakes/ meanders channels/ scars	Marine resources i.e. sea	Perrenial waterbody	Seasonal waterbody	Located within the Mouza/ Ward	At distance less than 5 Km.	At distance more than 5 Km.	Owned by fisherman household	Owned by Gram Panchayat	Owned by the Govt.	Owned by cooperative society	Owned by other individuals
1	237	238	239	240	241	242	243	244	245	246	247	248	249
KANDI MUNICIPALITY													
WARD NO. 001	0	0	0	0	0	0	0	0	0	0	0	0	0
WARD NO. 002	0	0	0	0	0	0	0	0	0	0	0	0	0
WARD NO. 003	0	0	0	0	0	0	0	0	0	0	0	0	0
WARD NO. 004	0	0	0	0	0	0	0	0	0	0	0	0	0
WARD NO. 005	0	0	0	1	0	1	0	0	0	0	0	1	0
WARD NO. 006	0	0	0	2	0	0	2	0	0	0	0	0	2
WARD NO. 007	0	51	0	39	12	51	0	0	0	0	51	0	22
WARD NO. 008	0	0	0	0	0	0	0	0	0	0	0	0	0
WARD NO. 009	0	0	0	0	0	0	0	0	0	0	0	0	0
WARD NO. 010	0	0	0	32	0	26	6	0	0	0	0	0	32
WARD NO. 011	0	0	0	0	0	0	0	0	0	0	0	0	0
WARD NO. 012	0	0	0	0	0	0	0	0	0	0	0	0	0
WARD NO. 013	0	0	0	0	0	0	0	0	0	0	0	0	0
WARD NO. 014	0	0	0	4	0	2	2	0	0	0	0	0	4
WARD NO. 015	0	0	0	5	0	5	0	0	0	0	0	0	5
WARD NO. 016	0	0	0	0	0	0	0	0	0	0	0	0	0
WARD NO. 017	0	0	0	0	0	0	0	0	0	0	0	0	0
KANDI MUNICIPALITY TOT :	0	51	0	83	12	85	10	0	0	0	51	1	65

18th ALL INDIA LIVESTOCK CENSUS, AGRICULTURE IMPLEMENTS AND MACHINERY, FISHERY STATISTICS, WEST BENGAL

Reference Date : 15.10.2007

MURSHIDABAD DISTRICT

FISHERY STATISTICS AND FODDER AREA

WARD	No. of Fishing Crafts		No. of Fishing Gears							Area under Fodder Crops (Cottah)		
	Motorised	Non-motorised	Drag Nets	Hook & Lines	Cast Nets	Gill Nets	Set Barriers	Trawl Nets	Others	Kharif	Rabi	Total
1	250	251	252	253	254	255	256	257	258	259	260	261
KANDI MUNICIPALITY												
WARD NO. 001	0	0	0	0	0	0	0	0	0	0	0	0
WARD NO. 002	0	0	0	0	0	0	0	0	0	0	0	0
WARD NO. 003	0	0	0	0	0	0	0	0	0	0	0	0
WARD NO. 004	0	0	0	0	0	0	0	0	0	0	0	0
WARD NO. 005	0	0	0	0	1	0	1	1	1	0	0	0
WARD NO. 006	0	0	0	0	2	0	0	0	0	0	0	0
WARD NO. 007	0	0	51	0	51	17	17	40	30	0	0	0
WARD NO. 008	0	0	0	0	0	0	0	0	0	0	0	0
WARD NO. 009	0	0	0	0	0	0	0	0	0	0	0	0
WARD NO. 010	0	0	0	0	34	0	0	20	0	0	0	0
WARD NO. 011	0	0	0	0	0	0	0	0	0	0	0	0
WARD NO. 012	0	0	0	0	0	0	0	0	0	0	0	0
WARD NO. 013	0	0	0	0	0	0	0	0	0	0	0	0
WARD NO. 014	0	0	0	0	4	0	0	0	0	0	0	0
WARD NO. 015	0	0	1	0	7	0	0	0	0	0	0	0
WARD NO. 016	0	0	0	0	0	0	0	0	0	0	0	0
WARD NO. 017	0	0	0	0	0	0	0	0	0	0	0	0
KANDI MUNICIPALITY TOT :	0	0	52	0	99	17	18	61	31	0	0	0

18th ALL INDIA LIVESTOCK CENSUS, AGRICULTURE IMPLEMENTS AND MACHINERY, FISHERY STATISTICS, WEST BENGAL

Reference Date : 15.10.2007

MURSHIDABAD DISTRICT

LIVESTOCK & FISHERY INFRASTRUCTURE

WARD	Veterinary Hospital/ Health Centre	Artificial Incemination (A.I.) Centre	Veterinary Medicine Shop	Livestock Development Worker	Chilling Plant/ Bulk Milk Cooler	Co-operative Dairy/Milk Collection Centre	Availability of Pasture Land	Cattle/Poultry Feed Shop	Fish Wholesale Market
1	262	263	264	265	266	267	268	269	270
KANDI MUNICIPALITY									
WARD NO. 001	<=5KM	<=5KM	YES	<=5KM	<=5KM	<=5KM	>5KM	YES	<=5KM
WARD NO. 002	<=5KM	<=5KM	YES	<=5KM	<=5KM	<=5KM	>5KM	YES	<=5KM
WARD NO. 003	<=5KM	<=5KM	<=5KM	<=5KM	<=5KM	<=5KM	>5KM	<=5KM	<=5KM
WARD NO. 004	<=5KM	<=5KM	YES	<=5KM	<=5KM	<=5KM	>5KM	YES	YES
WARD NO. 005	<=5KM	<=5KM	YES	<=5KM	<=5KM	<=5KM	>5KM	YES	<=5KM
WARD NO. 006	<=5KM	<=5KM	<=5KM	<=5KM	<=5KM	<=5KM	>5KM	<=5KM	<=5KM
WARD NO. 007	<=5KM	<=5KM	<=5KM	<=5KM	>5KM	<=5KM	>5KM	<=5KM	<=5KM
WARD NO. 008	>5KM	<=5KM	<=5KM	<=5KM	>5KM	>5KM	>5KM	<=5KM	<=5KM
WARD NO. 009	>5KM	<=5KM	<=5KM	<=5KM	>5KM	>5KM	>5KM	YES	<=5KM
WARD NO. 010	<=5KM	<=5KM	YES	<=5KM	>5KM	<=5KM	>5KM	YES	<=5KM
WARD NO. 011	YES	YES	<=5KM	<=5KM	<=5KM	<=5KM	>5KM	YES	<=5KM
WARD NO. 012	>5KM	<=5KM	<=5KM	<=5KM	>5KM	>5KM	>5KM	YES	<=5KM
WARD NO. 013	<=5KM	<=5KM	<=5KM	<=5KM	>5KM	>5KM	>5KM	<=5KM	<=5KM
WARD NO. 014	<=5KM	<=5KM	<=5KM	<=5KM	<=5KM	<=5KM	>5KM	<=5KM	<=5KM
WARD NO. 015	<=5KM	<=5KM	<=5KM	<=5KM	<=5KM	<=5KM	>5KM	<=5KM	<=5KM
WARD NO. 016	<=5KM	<=5KM	<=5KM	<=5KM	>5KM	>5KM	>5KM	<=5KM	<=5KM
WARD NO. 017	<=5KM	<=5KM	<=5KM	<=5KM	<=5KM	<=5KM	>5KM	YES	<=5KM

YES - Located in the Ward; <=5KM - Located at a distance upto 5 KM; >5KM - Located at a distance more than 5 KM

MURSHIDABAD DISTRICT

JERSEY / HOLSTEIN / OTHER CROSS-BRED / INDIGENOUS CATTLE / BUFFALO

NAME OF THE URBAN PARA	Female Jersey Cross-Bred (Over 2½ year)			Total Jersey Cross-Bred Cattle	Female Holstein Cross-Bred (Over 2½ year)			Total Holstein Cross-Bred Cattle	Female Other Cross-Bred (Over 2½ year)			Total Other Cross-Bred Cattle	Total Cross-Bred Cattle	Female Indigenous Cattle (Over 3 year)			Total Bengal/ Non-des. Indigenous Cattle	Total Indigenous Cattle	Female Buffalo (Over 3 year)			Total Buffalo
	In milk	Dry	Not yet calved		In milk	Dry	Not yet calved		In milk	Dry	Not yet calved			In milk	Dry	Not yet calved			In milk	Dry	Not yet calved	
	1	2	3	4	5	6	7	8	9	10	11	12	13	14	15	16	17	18	19	20	21	22
KANDI MUNICIPALITY : KANDI SUBDIVISION																						
WARD 001																						
BANDHA PUKUR (P)	7	2	0	24	0	0	0	0	0	0	0	0	24	0	0	0	0	0	0	0	0	0
CHASHA PARA	5	1	0	14	0	0	0	0	0	0	0	0	14	0	0	0	0	0	0	0	0	0
DHALLA PARA (P)	14	1	0	33	0	0	0	0	0	0	0	0	33	0	0	0	0	0	0	0	0	0
MOHAN BAGAN PARA	22	6	0	71	0	0	0	0	0	0	0	0	71	0	0	0	0	0	0	0	0	0
WARD 001 TOTAL :	48	10	0	142	0	0	0	0	0	0	0	0	142	0	0	0	0	0	0	0	0	0
WARD 002																						
BANDHA PUKUR (P)	7	0	0	24	0	0	0	0	0	0	0	0	24	4	1	0	13	13	0	0	0	0
KALA BAGAN	2	1	0	7	0	0	0	0	0	0	0	0	7	2	2	0	8	8	0	0	0	0
NABA GRAM NATUN PARA	3	0	0	9	0	0	0	0	0	0	0	0	9	3	0	0	10	10	0	0	0	0
NUTAN HAT	4	0	0	18	0	0	0	0	0	0	0	0	18	4	0	0	12	12	0	0	0	0
WARD 002 TOTAL :	16	1	0	58	0	0	0	0	0	0	0	0	58	13	3	0	43	43	0	0	0	0
WARD 003																						
DHALLA PARA (P)	3	0	0	8	0	0	0	0	0	0	0	0	8	4	0	0	12	12	0	0	0	0
JIRDHAR PARA	0	0	0	7	0	0	0	0	0	0	0	0	7	2	0	0	5	5	0	0	0	0
JIRR PARA	2	0	0	7	0	0	0	0	0	0	0	0	7	2	0	0	4	4	0	0	0	0
KURAL PARA	0	0	0	3	0	0	0	0	0	0	0	0	3	3	0	0	9	9	0	0	0	0
PANCH GACHIA	3	0	0	10	0	0	0	0	0	0	0	0	10	3	0	0	8	8	0	0	0	0
WARD 003 TOTAL :	8	0	0	35	0	0	0	0	0	0	0	0	35	14	0	0	38	38	0	0	0	0
WARD 004																						
BHOLANATHPUR (P)	10	7	0	38	0	0	0	1	0	0	0	0	39	2	4	0	11	11	7	5	0	23
GOPINATHPUR	49	38	0	178	6	2	0	17	0	0	0	0	195	15	10	0	44	50	25	17	0	81
LAHIRI PARA	2	2	0	11	0	0	0	0	0	0	0	0	11	2	3	0	10	10	0	0	0	0
NAMU KANDI	1	2	0	6	0	0	0	0	0	0	0	0	6	0	0	0	0	0	0	0	0	0
WARD 004 TOTAL :	62	49	0	233	6	2	0	18	0	0	0	0	251	19	17	0	65	71	32	22	0	104
WARD 005																						
DANGA PARA	3	4	0	10	0	0	0	0	0	0	0	0	10	0	2	0	3	3	0	0	0	0
HOM TALA	2	0	0	5	0	0	0	0	0	0	0	0	5	1	0	0	2	2	0	0	0	0
MOHAN BAGAN	6	1	0	24	0	0	0	0	0	0	0	0	24	3	2	0	9	9	0	0	0	0
PURATAN HAT	8	1	0	19	0	0	0	0	0	0	0	0	19	0	1	0	1	1	0	0	0	0
WARD 005 TOTAL :	19	6	0	58	0	0	0	0	0	0	0	0	58	4	5	0	15	15	0	0	0	0
WARD 006																						
ADIRA PARA	43	48	0	199	3	6	0	19	0	0	0	0	218	9	12	0	38	42	1	2	0	11
BHOLANATHPUR (P)	3	5	0	15	0	0	0	0	0	0	0	0	15	0	0	0	0	0	0	0	0	0
CHATINA KANDI	19	5	1	55	4	1	0	10	0	0	0	0	65	2	4	0	5	10	0	0	0	0
MUCHI PARA	6	6	0	35	0	0	0	2	0	0	0	0	37	0	1	0	7	7	0	0	0	0
RAJA DIGHIR PAR	30	13	0	118	2	3	0	10	0	0	0	0	128	6	1	0	17	21	0	0	0	0
WARD 006 TOTAL :	101	77	1	422	9	10	0	41	0	0	0	0	463	17	18	0	67	80	1	2	0	11

(P) - Part Urban Para i.e., Para appears in more than one Ward

MURSHIDABAD DISTRICT

JERSEY / HOLSTEIN / OTHER CROSS-BRED / INDIGENOUS CATTLE / BUFFALO

NAME OF THE URBAN PARA	Female Jersey Cross-Bred (Over 2½ year)			Total Jersey Cross-Bred Cattle	Female Holstein Cross-Bred (Over 2½ year)			Total Holstein Cross-Bred Cattle	Female Other Cross-Bred (Over 2½ year)			Total Other Cross-Bred Cattle	Total Cross-Bred Cattle	Female Indigenous Cattle (Over 3 year)			Total Bengal/ Non-des. Indigenous Cattle	Total Indigenous Cattle	Female Buffalo (Over 3 year)			Total Buffalo
	In milk	Dry	Not yet calved		In milk	Dry	Not yet calved		In milk	Dry	Not yet calved			In milk	Dry	Not yet calved			In milk	Dry	Not yet calved	
	1	2	3	4	5	6	7	8	9	10	11	12	13	14	15	16	17	18	19	20	21	22
KANDI MUNICIPALITY : KANDI SUBDIVISION																						
WARD 007																						
BASORA NAMU PARA	46	28	1	176	0	0	0	0	0	0	0	0	176	28	22	0	133	133	10	3	1	38
BASORA PASCHIM PARA	14	9	0	70	0	0	0	0	0	0	0	0	70	29	12	0	99	99	0	0	0	2
WARD 007 TOTAL :	60	37	1	246	0	0	0	0	0	0	0	0	246	57	34	0	232	232	10	3	1	40
WARD 008																						
BAGAN PARA	95	11	0	291	0	0	0	0	0	0	0	0	291	99	17	0	320	320	54	6	0	180
BISWAS PARA (P)	68	4	0	211	0	0	0	0	0	0	0	0	211	90	10	0	265	265	36	5	0	109
GHASI PARA	34	4	0	116	0	0	0	0	0	0	0	0	116	33	5	0	116	116	0	0	0	0
MUSLI PARA	7	0	0	16	0	0	0	0	0	0	0	0	16	5	0	0	13	13	0	0	0	0
NILKANTAPUR	29	0	0	86	0	0	0	0	0	0	0	0	86	19	3	0	62	62	12	0	0	30
UMA PARA	99	16	0	312	0	0	0	0	0	0	0	0	312	93	19	0	313	313	8	0	0	21
WARD 008 TOTAL :	332	35	0	1032	0	0	0	0	0	0	0	0	1032	339	54	0	1089	1089	110	11	0	340
WARD 009																						
FAKIR CHALK	33	7	0	111	0	0	0	0	0	0	0	0	111	0	0	0	0	0	0	0	0	0
GOKUL SINGHA BATI	17	0	0	46	0	0	0	0	0	0	0	0	46	48	15	0	160	160	28	7	0	75
JEMO BAZAR	86	0	0	268	0	0	0	0	0	0	0	0	268	30	0	0	73	73	49	0	0	182
RAGHUNATH PUR	30	2	0	82	0	0	0	0	0	0	0	0	82	20	0	0	47	47	11	0	0	33
WARD 009 TOTAL :	166	9	0	507	0	0	0	0	0	0	0	0	507	98	15	0	280	280	88	7	0	290
WARD 010																						
DHALLAPARA (TARAMATALA)	0	0	0	0	0	0	0	0	0	0	0	0	0	4	8	1	27	27	0	3	0	6
GHOSH PARA	7	0	0	15	7	2	0	18	0	0	0	0	33	20	6	0	55	55	5	0	0	14
HABLI PARK	4	3	0	14	7	12	0	32	0	0	0	0	46	9	1	0	25	25	0	0	0	0
HARISAGAR PAR	3	3	4	16	0	0	0	0	0	0	0	0	16	8	8	0	29	29	4	0	0	9
KONAI PARA	0	3	0	3	0	0	0	0	0	0	0	0	3	0	1	0	2	2	3	0	0	7
RUPPUR JELE PARA	5	3	0	27	0	0	0	0	0	0	0	0	27	12	2	0	48	48	0	0	0	0
WARD 010 TOTAL :	19	12	4	75	14	14	0	50	0	0	0	0	125	53	26	1	186	186	12	3	0	36
WARD 011																						
AUROBINDA PALLY	0	0	0	0	0	2	0	2	0	0	0	0	2	3	0	0	7	7	0	0	0	0
BIJOY NAGAR (RUP NAGAR)	2	4	0	9	6	1	0	16	0	0	0	0	25	9	5	0	28	28	1	0	0	2
HOTEL PARA	0	0	0	0	0	0	0	0	0	0	0	0	0	5	0	0	13	13	0	0	0	0
SHIBRAM BATI	0	0	0	0	0	2	0	3	0	0	0	0	3	7	4	0	20	20	0	0	0	0
WARD 011 TOTAL :	2	4	0	9	6	5	0	21	0	0	0	0	30	24	9	0	68	68	1	0	0	2
WARD 012																						
AHURA PARA	14	5	0	76	0	0	0	0	0	0	0	0	76	165	33	2	544	544	123	17	0	388
BAG DANGA	15	4	0	50	0	0	0	0	0	0	0	0	50	24	7	0	74	74	0	0	0	0
BISWAS PARA (P)	73	16	0	249	0	0	0	0	0	0	0	0	249	108	18	0	366	366	32	3	0	96
JAKHA DANGA (P)	81	17	0	251	0	0	0	0	0	0	0	0	251	78	14	0	245	245	0	0	0	0

(P) - Part Urban Para i.e., Para appears in more than one Ward

MURSHIDABAD DISTRICT

JERSEY / HOLSTEIN / OTHER CROSS-BRED / INDIGENOUS CATTLE / BUFFALO

NAME OF THE URBAN PARA	Female Jersey Cross-Bred (Over 2½ year)			Total Jersey Cross-Bred Cattle	Female Holstein Cross-Bred (Over 2½ year)			Total Holstein Cross-Bred Cattle	Female Other Cross-Bred (Over 2½ year)			Total Other Cross-Bred Cattle	Total Cross-Bred Cattle	Female Indigenous Cattle (Over 3 year)			Total Bengal/ Non-des. Indige-nous Cattle	Total Indige-nous Cattle	Female Buffalo (Over 3 year)			Total Buffalo
	In milk	Dry	Not yet calved		In milk	Dry	Not yet calved		In milk	Dry	Not yet calved			In milk	Dry	Not yet calved			In milk	Dry	Not yet calved	
	1	2	3	4	5	6	7	8	9	10	11	12	13	14	15	16	17	18	19	20	21	22
KANDI MUNICIPALITY : KANDI SUBDIVISION																						
WARD 012																						
NANU BAG DANGA (P)	109	38	0	371	0	0	0	0	0	0	0	0	371	120	36	0	379	379	0	0	0	0
WARD 012 TOTAL :	292	80	0	997	0	0	0	0	0	0	0	0	997	495	108	2	1608	1608	155	20	0	484
WARD 013																						
BOALIA	32	6	0	113	7	0	0	25	0	0	0	0	138	3	1	0	6	15	0	0	0	2
NANU BAG DANGA (P)	18	0	0	44	0	0	0	5	0	0	0	0	49	16	0	0	48	48	0	0	0	0
NOWA PARA	134	52	1	497	0	0	0	0	0	0	0	0	497	28	0	0	79	79	0	0	0	7
SARANGPUR (P)	4	0	0	12	0	0	0	0	0	0	0	0	12	4	0	0	8	8	0	0	0	0
WARD 013 TOTAL :	188	58	1	666	7	0	0	30	0	0	0	0	696	51	1	0	141	150	0	0	0	9
WARD 014																						
BAGDI PARA	6	5	0	32	1	0	0	3	0	0	0	0	35	2	6	0	14	16	0	0	0	0
BANIK PARA (P)	18	18	0	85	3	2	0	19	0	0	0	0	104	1	3	0	9	14	1	1	0	6
CHHATINA KANDI	25	11	0	77	1	1	0	7	0	0	0	0	84	5	3	0	14	18	0	1	0	2
PIR TALA	13	4	0	44	1	0	0	2	0	0	0	0	46	2	2	0	8	12	0	0	0	0
WARD 014 TOTAL :	62	38	0	238	6	3	0	31	0	0	0	0	269	10	14	0	45	60	1	2	0	8
WARD 015																						
BIJOY NAGAR	0	0	0	0	2	1	0	26	0	0	0	0	26	0	0	0	0	0	0	0	0	0
DADTALAR MATH	0	0	0	0	0	0	0	0	0	0	0	0	0	0	0	0	0	0	0	0	0	0
HOTELPARA (RUPPUR)	0	0	0	0	0	0	0	0	0	0	0	0	0	4	6	0	19	19	0	0	0	0
MOHAN BAGAN (RUPPUR)	0	0	0	0	0	0	0	0	0	0	0	0	0	0	0	0	9	9	0	0	0	0
RUPPUR	0	0	0	0	0	0	0	0	0	0	0	0	0	1	3	1	14	14	0	0	0	0
SIBRAMBATI (RUPPUR)	0	0	0	0	0	0	0	0	0	0	0	0	0	5	4	0	17	17	0	0	0	0
WARD 015 TOTAL :	0	0	0	0	2	1	0	26	0	0	0	0	26	10	13	1	59	59	0	0	0	0
WARD 016																						
BAGH DANGA	25	5	0	70	7	1	0	17	0	0	0	0	87	10	0	0	0	20	0	0	0	0
BANIK PARA (P)	6	1	0	14	4	0	0	0	0	0	0	0	22	0	0	0	0	0	0	0	0	0
DUBEY PARA	5	1	0	15	0	0	0	0	0	0	0	0	15	0	0	0	0	0	0	0	0	0
JAKHA DANGA (P)	5	1	0	14	0	0	0	0	0	0	0	0	14	2	0	0	0	13	0	0	0	0
SAHIS PARA	17	5	0	51	0	0	0	0	0	0	0	0	51	10	0	0	0	20	0	0	0	0
SARANGPUR (P)	21	5	0	61	4	2	0	12	0	0	0	0	73	8	0	0	0	16	0	0	0	0
WARD 016 TOTAL :	79	18	0	225	15	3	0	37	0	0	0	0	262	30	0	0	0	69	0	0	0	0
WARD 017																						
NATUN HAT	5	0	0	10	0	0	0	0	0	0	0	0	10	3	1	0	9	9	0	0	0	0
PRABHAKAR PARA	13	6	0	41	0	0	0	0	0	0	0	0	41	2	4	0	14	15	0	0	0	0
RADHA BAZAR	6	2	0	14	1	1	0	3	0	0	0	0	17	3	0	0	7	7	0	0	0	0
SHYAM BAZAR	2	1	0	8	0	0	0	0	0	0	0	0	8	0	0	0	0	0	0	0	0	0
WARD 017 TOTAL :	26	9	0	73	1	1	0	3	0	0	0	0	76	8	5	0	30	31	0	0	0	0

(P) - Part Urban Para i.e., Para appears in more than one Ward

MURSHIDABAD DISTRICT

SHEEP / GOAT / HORSE AND PONNY / PIG / DOG / FOWL / DUCK

NAME OF THE URBAN PARA	Total Sheep	Total Bengal Breed Goat	Total Other Breed Goat	Total Goat	Total Horse and Ponny	Total Pig	Total Dog	Hen (Female 5 month & above)		Improved Chicken for Meat (Broiler)	Fowl (Cock, Hen & Chicken)			Duck (Female 6 month & above)		Drake, Duck & Duckling			Turkey	Quail	Other Poultry Birds	Total Poultry Bird
								Deshi	Improved		Deshi	Improved	Total	Deshi	Improved	Deshi	Improved	Total				
	23	24	25	26	27	28	29	30	31	32	33	34	35	36	37	38	39	40	41	42	43	44
KANDI MUNICIPALITY : KANDI SUBDIVISION																						
WARD 001																						
BANDHA PUKUR (P)	6	35	0	35	0	0	25	11	0	0	13	0	13	86	0	113	0	113	0	0	0	126
CHASHA PARA	0	10	0	10	0	0	3	0	0	0	0	0	0	0	0	0	0	0	0	0	0	0
DHALLA PARA (P)	6	21	0	21	0	0	14	17	0	0	21	0	21	52	0	69	0	69	0	0	0	90
MOHAN BAGAN PARA	55	111	0	111	0	0	29	252	0	0	295	0	295	125	0	149	0	149	0	0	0	444
WARD 001 TOTAL :	67	177	0	177	0	0	71	280	0	0	329	0	329	263	0	331	0	331	0	0	0	660
WARD 002																						
BANDHA PUKUR (P)	0	51	0	51	0	0	18	20	0	0	26	0	26	21	0	29	0	29	0	0	0	55
KALA BAGAN	0	22	0	22	0	0	10	6	0	0	8	0	8	5	0	6	0	6	0	0	0	14
NABA GRAM NATUN PARA	0	14	0	14	0	0	7	16	0	0	20	0	20	6	0	6	0	6	0	0	0	26
NUTAN HAT	0	14	0	14	0	0	7	16	0	0	19	0	19	0	0	0	0	0	0	0	0	19
WARD 002 TOTAL :	0	101	0	101	0	0	42	58	0	0	73	0	73	32	0	41	0	41	0	0	0	114
WARD 003																						
DHALLA PARA (P)	0	48	0	48	0	0	15	12	0	0	15	0	15	9	0	11	0	11	0	0	0	26
JIRDHAR PARA	0	27	0	27	0	0	4	9	0	0	12	0	12	0	0	0	0	0	0	0	0	12
JIRR PARA	0	16	0	16	0	0	8	8	0	0	12	0	12	7	0	9	0	9	0	0	0	21
KURAL PARA	0	4	0	4	0	0	6	0	0	0	5	0	5	0	0	4	2	6	0	0	0	11
PANCH GACHIA	0	23	0	23	0	0	4	9	0	0	12	0	12	7	0	9	0	9	0	0	0	21
WARD 003 TOTAL :	0	118	0	118	0	0	37	38	0	0	56	0	56	23	0	33	2	35	0	0	0	91
WARD 004																						
BHOLANATHPUR (P)	9	25	0	25	0	0	6	0	0	0	0	0	0	9	0	12	0	12	0	0	0	12
GOPINATHPUR	51	46	26	72	0	0	9	4	0	0	5	0	5	51	0	63	0	63	0	0	0	68
LAHIRI PARA	0	13	0	13	0	0	0	0	0	0	0	0	0	7	0	9	0	9	0	0	0	9
NAMU KANDI	0	7	0	7	0	0	0	14	9	0	17	11	28	8	0	9	0	9	0	0	0	37
WARD 004 TOTAL :	60	91	26	117	0	0	15	18	9	0	22	11	33	75	0	93	0	93	0	0	0	126
WARD 005																						
DANGA PARA	0	61	0	61	0	0	23	97	0	0	127	0	127	85	0	103	0	103	0	0	0	230
HOM TALA	0	24	0	24	0	0	4	117	0	0	155	0	155	38	0	47	0	47	0	0	0	202
MOHAN BAGAN	0	67	0	67	0	53	19	151	0	0	191	0	191	90	0	113	0	113	0	0	0	304
PURATAN HAT	0	48	0	48	0	0	10	110	0	0	146	0	146	92	0	115	0	115	0	0	0	261
WARD 005 TOTAL :	0	200	0	200	0	53	56	475	0	0	619	0	619	305	0	378	0	378	0	0	0	997
WARD 006																						
ADIRA PARA	0	110	0	110	0	0	24	2	0	0	3	0	3	186	0	252	0	252	0	0	0	255
BHOLANATHPUR (P)	0	7	0	7	0	0	4	0	0	0	0	0	0	2	0	2	0	2	0	0	0	2
CHATINA KANDI	0	46	0	46	0	0	15	0	0	0	0	0	0	98	0	139	0	139	0	0	0	139
MUCHI PARA	0	27	0	27	0	0	10	25	0	0	30	0	30	36	0	44	0	44	0	0	0	74
RAJA DIGHIR PAR	0	184	0	184	0	0	18	88	0	0	125	0	125	173	0	229	0	229	0	0	0	354
WARD 006 TOTAL :	0	374	0	374	0	0	71	115	0	0	158	0	158	495	0	666	0	666	0	0	0	824

(P) - Part Urban Para i.e., Para appears in more than one Ward

MURSHIDABAD DISTRICT

SHEEP / GOAT / HORSE AND PONNY / PIG / DOG / FOWL / DUCK

NAME OF THE URBAN PARA	Total Sheep	Total Bengal Breed Goat	Total Other Breed Goat	Total Goat	Total Horse and Ponny	Total Pig	Total Dog	Hen (Female 5 month & above)		Improved Chicken for Meat (Broiler)	Fowl (Cock, Hen & Chicken)			Duck (Female 6 month & above)		Drake, Duck & Duckling			Turkey	Quail	Other Poultry Birds	Total Poultry Bird
								Deshi	Improved		Deshi	Improved	Total	Deshi	Improved	Deshi	Improved	Total				
	23	24	25	26	27	28	29	30	31	32	33	34	35	36	37	38	39	40	41	42	43	44
KANDI MUNICIPALITY : KANDI SUBDIVISION																						
WARD 007																						
RASORA NAMU PARA	13	126	0	126	0	0	25	98	0	0	121	0	121	259	0	352	0	352	0	0	0	473
RASORA PASCHIM PARA	5	73	0	73	0	7	14	159	0	0	230	0	230	115	0	159	0	159	0	0	0	389
WARD 007 TOTAL :	18	199	0	199	0	7	39	257	0	0	351	0	351	374	0	511	0	511	0	0	0	862
WARD 008																						
BAGAN PARA	0	211	0	211	0	0	10	105	0	0	190	0	190	65	58	111	100	211	0	0	0	401
BISWAS PARA (P)	37	122	0	122	0	0	9	19	0	0	35	0	35	33	31	62	58	120	0	0	0	155
GHASI PARA	0	92	0	92	0	0	5	88	0	0	144	0	144	78	29	123	56	179	0	0	0	323
MUELI PARA	0	23	0	23	0	0	4	16	0	0	27	0	27	14	0	22	0	22	0	0	0	49
NILKANTAPUR	0	43	0	43	0	0	4	21	0	0	40	0	40	13	11	22	21	43	0	0	0	83
UMA PARA	0	363	0	363	0	0	18	239	0	0	372	0	372	188	72	275	135	410	0	0	0	782
WARD 008 TOTAL :	37	854	0	854	0	0	50	488	0	0	808	0	808	391	201	615	370	985	0	0	0	1793
WARD 009																						
FAKIR CHALK	0	135	0	135	0	34	5	74	0	0	108	0	108	96	0	134	0	134	0	0	0	242
GOKUL SINGHA BATI	55	221	0	221	0	83	10	74	0	0	133	0	133	91	0	170	0	170	0	0	0	303
JEMO BAZAR	154	201	0	201	0	84	9	72	0	0	124	0	124	47	27	103	27	130	0	0	0	254
RAGHUNATH PUR	22	110	0	110	0	35	5	42	0	0	64	0	64	55	0	77	0	77	0	0	0	141
WARD 009 TOTAL :	231	667	0	667	0	236	29	262	0	0	429	0	429	289	27	484	27	511	0	0	0	940
WARD 010																						
DHALLAPARA (TARAMATALA)	0	45	0	45	0	0	2	19	0	0	41	0	41	58	0	126	0	126	0	0	0	167
GHOSH PARA	28	50	0	50	0	0	8	0	0	0	0	0	0	155	0	325	0	325	0	0	0	325
HABLI PARK	0	69	0	69	0	7	16	18	0	0	40	0	40	214	0	451	0	451	0	0	0	491
HARISAGAR PAR	0	35	0	35	0	0	4	0	0	0	0	0	0	139	0	301	0	301	0	0	0	301
KONAI PARA	0	20	0	20	0	0	3	17	13	0	82	22	104	99	0	171	0	171	0	0	0	275
RUPPUR JELE PARA	13	67	0	67	0	7	19	28	0	0	67	0	67	162	0	277	0	277	0	0	0	344
WARD 010 TOTAL :	41	286	0	286	0	14	52	82	13	0	230	22	252	827	0	1651	0	1651	0	0	0	1903
WARD 011																						
AUROBINDA PALLY	2	39	0	39	0	0	4	15	0	0	59	0	59	82	0	173	0	173	0	0	0	232
BIJOY NAGAR (RUP NAGAR)	0	105	0	105	0	0	7	0	0	0	0	0	0	184	0	399	0	399	0	0	0	399
HOTEL PARA	0	58	0	58	0	0	7	228	0	0	311	0	311	26	0	59	0	59	0	0	0	370
SHIBRAM BATI	0	9	0	9	0	0	2	37	0	0	336	37	373	53	0	115	0	115	0	0	0	488
WARD 011 TOTAL :	2	211	0	211	0	0	20	280	0	0	706	37	743	345	0	746	0	746	0	0	0	1489
WARD 012																						
AHURA PARA	102	86	0	86	0	0	13	0	0	0	0	0	0	48	5	81	7	88	0	0	0	88
BAG DANGA	0	64	0	64	0	0	5	33	0	0	52	0	52	17	13	27	24	51	0	0	0	103
BISWAS PARA (P)	84	237	22	259	0	0	16	205	0	0	309	0	309	190	48	265	77	342	0	0	0	651
JAKHA DANGA (P)	0	275	0	275	0	0	22	273	0	0	463	0	463	204	65	292	128	420	0	0	0	883

(P) - Part Urban Para i.e. Para appears in more than one Ward

MURSHIDABAD DISTRICT

SHEEP / GOAT / HORSE AND PONNY / PIG / DOG / FOWL / DUCK

NAME OF THE URBAN PARA	Total Sheep	Total Bengal Breed Goat	Total Other Breed Goat	Total Goat	Total Horse and Ponny	Total Pig	Total Dog	Hen (Female 5 month & above)		Improved Chicken for Meat (Broiler)	Fowl (Cock, Hen & Chicken)			Duck (Female 6 month & above)		Drake, Duck & Duckling			Turkey	Quail	Other Poultry Birds	Total Poultry Bird
								Deshi	Improved		Deshi	Improved	Total	Deshi	Improved	Deshi	Improved	Total				
	23	24	25	26	27	28	29	30	31	32	33	34	35	36	37	38	39	40	41	42	43	44
KANDI MUNICIPALITY : KANDI SUBDIVISION																						
WARD 012																						
KAMU BAG DANGA (P)	0	366	0	366	0	0	28	441	0	0	585	0	585	318	113	398	190	588	0	0	0	1173
WARD 012 TOTAL :	186	1828	22	1850	0	0	84	952	0	0	1409	0	1409	777	244	1063	426	1489	0	0	0	2898
WARD 013																						
BOALIA	6	73	0	73	0	0	33	245	4	3	580	19	599	131	3	247	5	252	0	0	0	851
KAMU BAG DANGA (P)	0	13	0	13	0	0	8	22	0	0	35	0	35	35	0	57	0	57	0	0	0	92
NOWA PARA	5	381	0	381	0	0	79	1678	0	0	2296	1	2297	1456	0	1980	0	1980	0	0	0	4277
SARANGPUR (P)	0	19	0	19	0	0	4	0	0	0	0	0	0	19	0	34	0	34	0	0	0	34
WARD 013 TOTAL :	11	486	0	486	0	0	124	1945	4	3	2911	20	2931	1641	3	2318	5	2323	0	0	0	5254
WARD 014																						
BAGDI PARA	0	40	0	40	0	0	15	13	0	0	27	0	27	35	0	41	0	41	0	0	0	68
BANIK PARA (P)	3	27	0	27	0	0	21	7	0	0	26	0	26	20	0	25	0	25	0	0	0	51
CHHATINA KANDI	0	46	0	46	0	0	24	36	0	0	46	0	46	47	0	57	0	57	0	0	0	103
PIR TALA	0	35	0	35	0	0	23	131	0	0	199	0	199	82	0	115	0	115	0	0	0	314
WARD 014 TOTAL :	3	148	0	148	0	0	83	187	0	0	298	0	298	184	0	238	0	238	0	0	0	536
WARD 015																						
BIJOY NAGAR	0	23	0	23	0	0	4	0	0	0	0	0	0	70	0	158	0	158	0	0	0	158
DADTALAR MATH	0	23	0	23	0	3	2	51	0	0	135	29	164	47	0	101	0	101	0	0	0	265
HOTELPARA (RUPPUR)	0	20	0	20	0	0	2	66	0	0	173	0	173	65	0	78	0	78	0	0	0	251
MOHAN BAGAN (RUPPUR)	0	15	0	15	0	0	4	124	0	0	349	0	349	0	0	0	0	0	0	0	0	349
RUPPUR	0	10	0	10	0	0	3	0	0	0	0	0	0	56	0	151	0	151	0	0	0	151
SIBRAMBATI (RUPPUR)	0	24	0	24	0	0	4	39	0	0	48	39	87	106	0	227	0	227	0	0	0	314
WARD 015 TOTAL :	0	115	0	115	0	3	19	280	0	0	705	68	773	344	0	715	0	715	0	0	0	1488
WARD 016																						
BAGH DANGA	0	4	0	4	0	0	7	0	0	0	0	0	0	5	0	9	0	9	0	0	0	9
BANIK PARA (P)	0	2	0	2	0	0	5	0	0	0	0	0	0	2	0	2	0	2	0	0	0	2
DUBEY PARA	0	3	0	3	0	0	3	0	0	0	0	0	0	0	0	0	0	0	0	0	0	0
JAKHA DANGA (P)	0	30	0	30	0	0	11	153	0	0	218	0	218	78	0	96	0	96	0	0	0	314
SAHIS PARA	0	31	0	31	0	0	17	260	0	0	351	0	351	221	0	292	0	292	0	0	0	643
SARANGPUR (P)	0	34	0	34	0	0	8	0	0	0	0	0	0	44	0	66	0	66	0	0	0	66
WARD 016 TOTAL :	0	104	0	104	0	0	51	413	0	0	569	0	569	350	0	465	0	465	0	0	0	1034
WARD 017																						
NATUN HAT	0	9	2	11	0	0	11	20	0	0	26	0	26	23	0	30	0	30	0	0	0	56
PRABHAKAR PARA	0	31	2	33	0	0	24	79	0	0	96	0	96	78	12	98	15	113	0	0	0	209
RADHA BAZAR	0	4	1	5	0	0	16	0	0	0	0	0	0	19	0	24	0	24	0	0	0	24
SHYAM BAZAR	0	7	0	7	0	0	10	0	0	0	0	0	0	33	0	41	0	41	0	0	0	41
WARD 017 TOTAL :	0	51	5	56	0	0	61	99	0	0	122	0	122	153	12	193	15	208	0	0	0	330

(P) - Part Urban Para i.e., Para appears in more than one Ward

MURSHIDABAD DISTRICT

FODDER AREA — AGRICULTURAL IMPLEMENTS AND MACHINERY / FISHERY

NAME OF THE URBAN PARA	Area under Fodder Crops (In Cottah)			Animal Operated Implements			Leveller	Chaff Cutter	No. of Members in the Fishery Household	Fishing Operation				Marketing of Fish	
										Full Time		Part Time			
	Kharif	Rabi	Total	Wooden Plough	Steel Plough	Animal Cart				Male	Female	Male	Female	Male	Female
	45	46	47	48	49	50	51	52	53	54	55	56	57	58	59
KANDI MUNICIPALITY : KANDI SUBDIVISION															
WARD 001															
BANDHA PUKUR (P)	0	0	0	0	0	0	0	11	0	0	0	0	0	0	0
CHASHA PARA	0	0	0	0	0	0	0	5	0	0	0	0	0	0	0
DHALLA PARA (P)	0	0	0	0	0	0	0	11	0	0	0	0	0	0	0
MOHAN BAGAN PARA	0	0	0	0	0	0	0	34	0	0	0	0	0	0	0
WARD 001 TOTAL :	0	0	0	0	0	0	0	61	0	0	0	0	0	0	0
WARD 002															
BANDHA PUKUR (P)	0	0	0	0	0	0	0	10	0	0	0	0	0	0	0
KALA BAGAN	0	0	0	0	0	0	0	4	0	0	0	0	0	0	0
NABA GRAM NATUN PARA	0	0	0	0	0	0	0	6	0	0	0	0	0	0	0
NUTAN HAT	0	0	0	0	0	0	0	10	0	0	0	0	0	0	0
WARD 002 TOTAL :	0	0	0	0	0	0	0	30	0	0	0	0	0	0	0
WARD 003															
DHALLA PARA (P)	0	0	0	0	0	0	0	5	0	0	0	0	0	0	0
JHEDHAR PARA	0	0	0	0	0	0	0	6	0	0	0	0	0	0	0
JHIR PARA	0	0	0	0	0	0	0	5	0	0	0	0	0	0	0
KURAL PARA	0	0	0	0	0	0	0	3	0	0	0	0	0	0	0
PANCH GACHIA	0	0	0	0	0	0	0	7	0	0	0	0	0	0	0
WARD 003 TOTAL :	0	0	0	0	0	0	0	26	0	0	0	0	0	0	0
WARD 004															
BHOLANATHPUR (P)	0	0	0	0	0	0	0	14	0	0	0	0	0	0	0
GOPINATHPUR	0	0	0	5	1	0	0	32	0	0	0	0	0	0	0
LAHIRI PARA	0	0	0	0	0	0	0	8	0	0	0	0	0	0	0
NANU KANDI	0	0	0	0	0	0	0	3	0	0	0	0	0	0	0
WARD 004 TOTAL :	0	0	0	5	1	0	0	57	0	0	0	0	0	0	0
WARD 005															
DANGA PARA	0	0	0	0	0	0	0	6	6	0	0	1	0	1	0
HOM TALA	0	0	0	0	0	0	0	3	0	0	0	0	0	0	0
MOHAN BAGAN	0	0	0	0	0	0	0	16	0	0	0	0	0	0	0
PURATAN HAT	0	0	0	0	0	0	0	9	0	0	0	0	0	0	0
WARD 005 TOTAL :	0	0	0	0	0	0	0	34	6	0	0	1	0	1	0
WARD 006															
ADIBA PARA	0	0	0	19	0	2	19	79	0	0	0	0	0	0	0
BHOLANATHPUR (P)	0	0	0	0	0	0	0	6	0	0	0	0	0	0	0
CHATINA KANDI	0	0	0	7	0	0	7	27	0	0	0	0	0	0	0
MUCHI PARA	0	0	0	3	0	1	3	20	0	0	0	0	0	0	0
RAJA DIGHIR PAR	0	0	0	6	0	0	6	48	9	0	0	2	2	2	2
WARD 006 TOTAL :	0	0	0	35	0	3	35	180	9	0	0	2	2	2	2

* (P) - Part Urban Para i.e., Para appears in more than one Ward

MURSHIDABAD DISTRICT

NAME OF THE URBAN PARA	FODDER AREA: Area under Fodder Crops (in Cottah)			AGRICULTURAL IMPLEMENTS AND MACHINERY / FISHERY: Animal Operated Implements						Fishing Operation				Marketing of Fish	
										Full Time		Part Time			
	Kharif	Rabi	Total	Wooden Plough	Steel Plough	Animal Cart	Leveller	Chaff Cutter	No. of Members in the Fishery Household	Male	Female	Male	Female	Male	Female
	45	46	47	48	49	50	51	52	53	54	55	56	57	58	59
KANDI MUNICIPALITY : KANDI SUBDIVISION															
WARD 007															
RABORA NANU PARA	0	0	0	11	9	0	10	133	275	18	18	33	33	0	51
RABORA PASCHIM PARA	0	0	0	5	5	0	5	72	0	0	0	0	0	0	0
WARD 007 TOTAL :	0	0	0	16	14	0	15	205	275	18	18	33	33	0	51
WARD 008															
BAGAN PARA	0	0	0	0	0	0	0	80	0	0	0	0	0	0	0
BISWAS PARA (P)	0	0	0	0	0	0	0	60	0	0	0	0	0	0	0
GHASI PARA	0	0	0	0	0	0	0	40	0	0	0	0	0	0	0
MUELI PARA	0	0	0	0	0	0	0	14	0	0	0	0	0	0	0
NILKANTAPUR	0	0	0	0	0	0	0	20	0	0	0	0	0	0	0
UMA PARA	0	0	0	0	0	0	0	120	0	0	0	0	0	0	0
WARD 008 TOTAL :	0	0	0	0	0	0	0	334	0	0	0	0	0	0	0
WARD 009															
FAKIR CHALK	0	0	0	0	0	0	0	28	0	0	0	0	0	0	0
GOKUL SINGHA BATI	0	0	0	1	0	1	1	36	0	0	0	0	0	0	0
JEMO BAZAR	0	0	0	0	0	0	0	52	0	0	0	0	0	0	0
RAGHUNATH PUR	0	0	0	0	0	0	0	27	0	0	0	0	0	0	0
WARD 009 TOTAL :	0	0	0	1	0	1	1	143	0	0	0	0	0	0	0
WARD 010															
DHALLAPARA (TARAMATALA)	0	0	0	0	0	0	0	14	0	0	0	0	0	0	0
GHOSH PARA	0	0	0	0	0	0	0	29	0	0	0	0	0	0	0
HABLI PARK	0	0	0	0	0	0	0	36	23	5	0	0	0	2	4
HARISAGAR PAR	0	0	0	0	0	0	0	17	0	0	0	0	0	0	0
RONAI PARA	0	0	0	0	0	0	0	3	0	0	0	0	0	0	0
RUPPUR JELE PARA	0	0	0	0	0	0	0	37	117	26	0	0	6	0	33
WARD 010 TOTAL :	0	0	0	0	0	0	0	136	140	31	0	0	6	2	37
WARD 011															
AUROBINDA PALLY	0	0	0	0	0	0	0	3	0	0	0	0	0	0	0
BIJOY NAGAR (RUP NAGAR)	0	0	0	0	0	0	0	22	0	0	0	0	0	0	0
HOTEL PARA	0	0	0	0	0	0	0	6	0	0	0	0	0	0	0
SHIBRAM BATI	0	0	0	0	0	0	0	13	0	0	0	0	0	0	0
WARD 011 TOTAL :	0	0	0	0	0	0	0	44	0	0	0	0	0	0	0
WARD 012															
AHURA PARA	0	0	0	4	0	0	4	60	0	0	0	0	0	0	0
BAG DANGA	0	0	0	0	0	0	0	20	0	0	0	0	0	0	0
BISWAS PARA (P)	0	0	0	0	0	0	0	112	0	0	0	0	0	0	0
JAKHA DANGA (P)	0	0	0	0	0	0	0	110	0	0	0	0	0	0	0

(P) - Part Urban Para i.e., Para appears in more than one Ward

Reference Date : 15.10.2007

MURSHIDABAD DISTRICT

NAME OF THE URBAN PARA	FODDER AREA: Area under Fodder Crops (In Cottah)			AGRICULTURAL IMPLEMENTS AND MACHINERY / FISHERY: Animal Operated Implements						Fishing Operation				Marketing of Fish	
										Full Time		Part Time			
	Kharif	Rabi	Total	Wooden Plough	Steel Plough	Animal Cart	Leveller	Chaff Cutter	No. of Members in the Fishery Household	Male	Female	Male	Female	Male	Female
	45	46	47	48	49	50	51	52	53	54	55	56	57	58	59
KANDI MUNICIPALITY : KANDI SUBDIVISION															
WARD 012															
NAMU BAG DANGA (P)	0	0	0	0	0	0	0	140	0	0	0	0	0	0	0
WARD 012 TOTAL :	0	0	0	4	0	0	4	442	0	0	0	0	0	0	0
WARD 013															
BOALIA	0	0	0	2	0	2	2	69	0	0	0	0	0	0	0
NAMU BAG DANGA (P)	0	0	0	3	0	0	3	29	0	0	0	0	0	0	0
NOWA PARA	0	0	0	44	0	0	44	204	0	0	0	0	0	0	0
SARANGPUR (P)	0	0	0	0	0	0	0	8	0	0	0	0	0	0	0
WARD 013 TOTAL :	0	0	0	49	0	2	49	310	0	0	0	0	0	0	0
WARD 014															
BAGDI PARA	0	0	0	0	0	0	0	25	18	4	0	0	4	4	0
BANIK PARA (P)	0	0	0	1	0	1	1	40	0	0	0	0	0	0	0
CHHATINA KANDI	0	0	0	0	0	0	0	40	0	0	0	0	0	0	0
PIR TALA	0	0	0	0	0	0	0	31	0	0	0	0	0	0	0
WARD 014 TOTAL :	0	0	0	1	0	1	1	136	18	4	0	0	4	4	0
WARD 015															
BIJOY NAGAR	0	0	0	0	0	0	0	12	0	0	0	0	0	0	0
DASTALAR MATH	0	0	0	0	0	0	0	0	6	1	0	0	0	0	1
HOTELPARA (RUPPUR)	0	0	0	0	0	0	0	10	0	0	0	0	0	0	0
MOHAN BAGAN (RUPPUR)	0	0	0	0	0	0	0	7	0	0	0	0	0	0	0
RUPPUR	0	0	0	0	0	0	0	8	6	1	0	0	0	0	1
SUBRAMBATI (RUPPUR)	0	0	0	0	0	0	0	8	13	3	0	0	0	2	1
WARD 015 TOTAL :	0	0	0	0	0	0	0	45	25	5	0	0	0	2	3
WARD 016															
BAGH DANGA	0	0	0	0	0	0	0	29	0	0	0	0	0	0	0
BANIK PARA (P)	0	0	0	0	0	0	0	10	0	0	0	0	0	0	0
DUBEY PARA	0	0	0	0	0	0	0	6	0	0	0	0	0	0	0
JAKHA DANGA (P)	0	0	0	0	0	0	0	6	0	0	0	0	0	0	0
SAHIS PARA	0	0	0	0	0	0	0	26	0	0	0	0	0	0	0
SARANGPUR (P)	0	0	0	0	0	0	0	29	0	0	0	0	0	0	0
WARD 016 TOTAL :	0	0	0	0	0	0	0	106	0	0	0	0	0	0	0
WARD 017															
NATUN HAT	0	0	0	0	0	0	0	6	0	0	0	0	0	0	0
PRABHAKAR PARA	0	0	0	0	0	0	0	27	0	0	0	0	0	0	0
RADHA BAZAR	0	0	0	0	0	0	0	7	0	0	0	0	0	0	0
SHYAM BAZAR	0	0	0	0	0	0	0	3	0	0	0	0	0	0	0
WARD 017 TOTAL :	0	0	0	0	0	0	0	43	0	0	0	0	0	0	0

(P) - Part Urban Para . e., Para appears in more than one Ward

LALBAGH SUBDIVISION

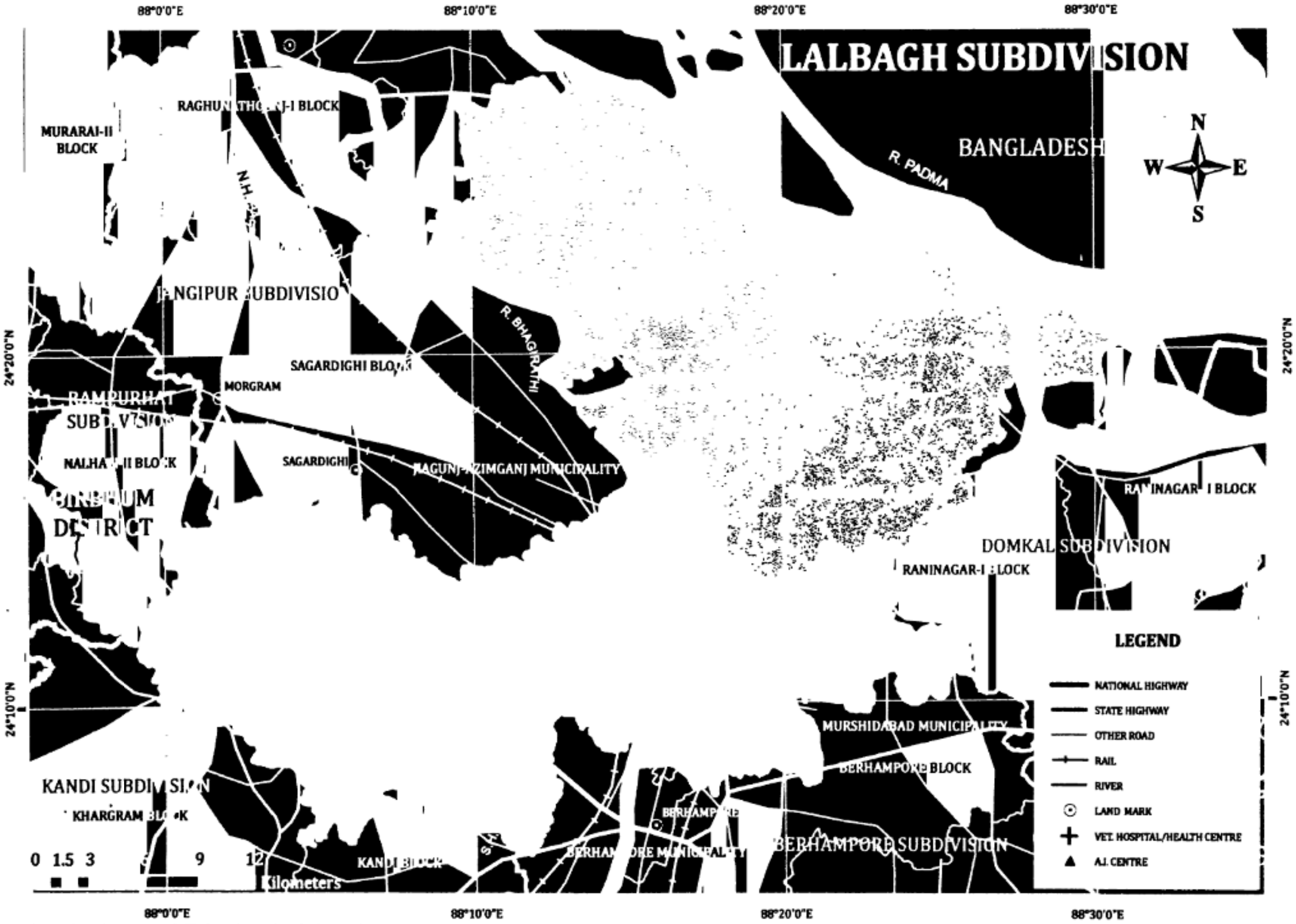

NUMBERS IN THE MAP INDICATE THE GRAM PANCHAYAT NO.

LIST OF GRAM PANCHAYAT IN THE REVERSE PAGE

LIST OF GRAM PANCHAYATS OF LALBAGH SUBDIVISION

BHAGAWANGOLA-I BLOCK

01 BHAGAWANGOLA G.P

02 KANTANAGAR G.P.

03 HABASPUR G P.

04 HANUMANTANAGAR G P

05 KUTHIRAMPUR G P

06 MAHAMMADPUR G.P.

07 MAHISASTHALI G.P

08 SUNDARPUR G.P

BHAGAWANGOLA-II BLOCK

01 AKHERIGANJ G.P

02 AMDAHARA G P

03 BALIGRAM G P

04 KHARIBONA G P

05 NASHIPUR G P

06 SARALPUR G P

LALGOLA BLOCK

01 AIRMARI-KRISHNAPUR G P

02 BAHADURPUR G P

03 BILBORA KOPRA G P.

04 DEWANSARAI G P

05 KALMEGHA G P

06 LALGOLA G P.

07 MANIKCHAK G P.

08 MAIYA G.P.

09 NASHIPUR G P

10 PAIKPARA G.P

11 RAMCHANDRAPUR G P

12 JASAITALA G P

MURSHIDABAD-JIAGANJ BLOCK

01 BAHADURPUR G P.

02 DAHAPARA G.P

03 DANGAPARA G P.

04 KAPASDANGA G.P.

05 MUKUNDABAG G.P.

06 NATUNGRAM G.P

07 PRASADPUR G.P.

08 TENTULIA G P

NABAGRAM BLOCK

01 AMARKUNDU G P

02 GURA PASHLA G P

03 HAZBIBIDANGA G P

04 KIRITESWARI G P

05 MAHIRUL G P

06 NABAGRAM G P

07 NARAYANPUR G P

08 PANCHGRAM G P

09 RASULPUR G P

10 SHIBPUR G P

Administrative Divisions (in number)

Police Station 2005	Block 2005	Municipal Corp. /Municipalities 2005	Panchayat Samity 2005	Gram Panchayat 2005	Mouza 2005	House hold 2005	Town 2005
6	5	2	5	44	474	2,01,163	2

Population and Density of Population (per sq. kms.)

Area (Sq. K.M.)	Population	Density of Population
2001	2001	2001
1019.10	10,42,031	1,023

Rural and Urban Population (in number)

Rural			Urban			Total		
2001			2001			2001		
Male	Female	Total	Male	Female	Total	Male	Female	Total
4,91,701	4,66,171	9,57,872	42,771	41,388	84,159	5,34,472	50,7,559	10,42,031

Scheduled Castes and Scheduled Tribes Population by Sex (in no.), 2001

Scheduled Castes			Scheduled Tribes		
Male	Female	Total	Male	Female	Total
67,526	64,409	1,31,935	13,624	13,252	26,876

Broad Pattern of Land Utilisation (in hect.), 2002-2003

Cultivable area	Residual area	Forest area
69,721	14,023	104

Percentage of Literates by Sex, 2001

Rural			Urban			Total		
2001			2001			2001		
Male	Female	Total	Male	Female	Total	Male	Female	Total
57.50	46.60	52.20	81.30	69.00	75.30	59.50	48.60	54.20

Number of Schools (General Education), 2005-2006

Primary	Middle/High	Higher Secondary
608	6/57	31

Number of Students (General Education), 2005-2006

Class	I to V	VI to VIII	IX to X	XI to XII
Total	1,12,346	2,886	56,494	45,458

Number of Teachers (General Education), 2005-2006

School	Primary	Junior High	High	Higher Sec.
Total	2,144	35	644	617

Distribution of Colleges, 2005-2006

Name	No.
Colleges / University	3
Professional & Technical Schools & Colleges	1
Special & Non-Formal Education	1,174
Total	1,178

Health Facilities, 2005

Hospital	Health centre	Clinic&Dispensary	Total	Total bed	No. of Doctor
3	17	140	160	398	55

No. of Veterinary Hospitals

State Animal Health Centre	Block Animal Health Centre	Additional Block Health Centre	Animal Development Aid Centre	Mobile Animal Health Centre	Artificial Insemination Centre
1	5	4	26	-	37

BAR DIAGRAM SHOWING MAJOR SPECIES IN LALBAGH SUBDIVISION

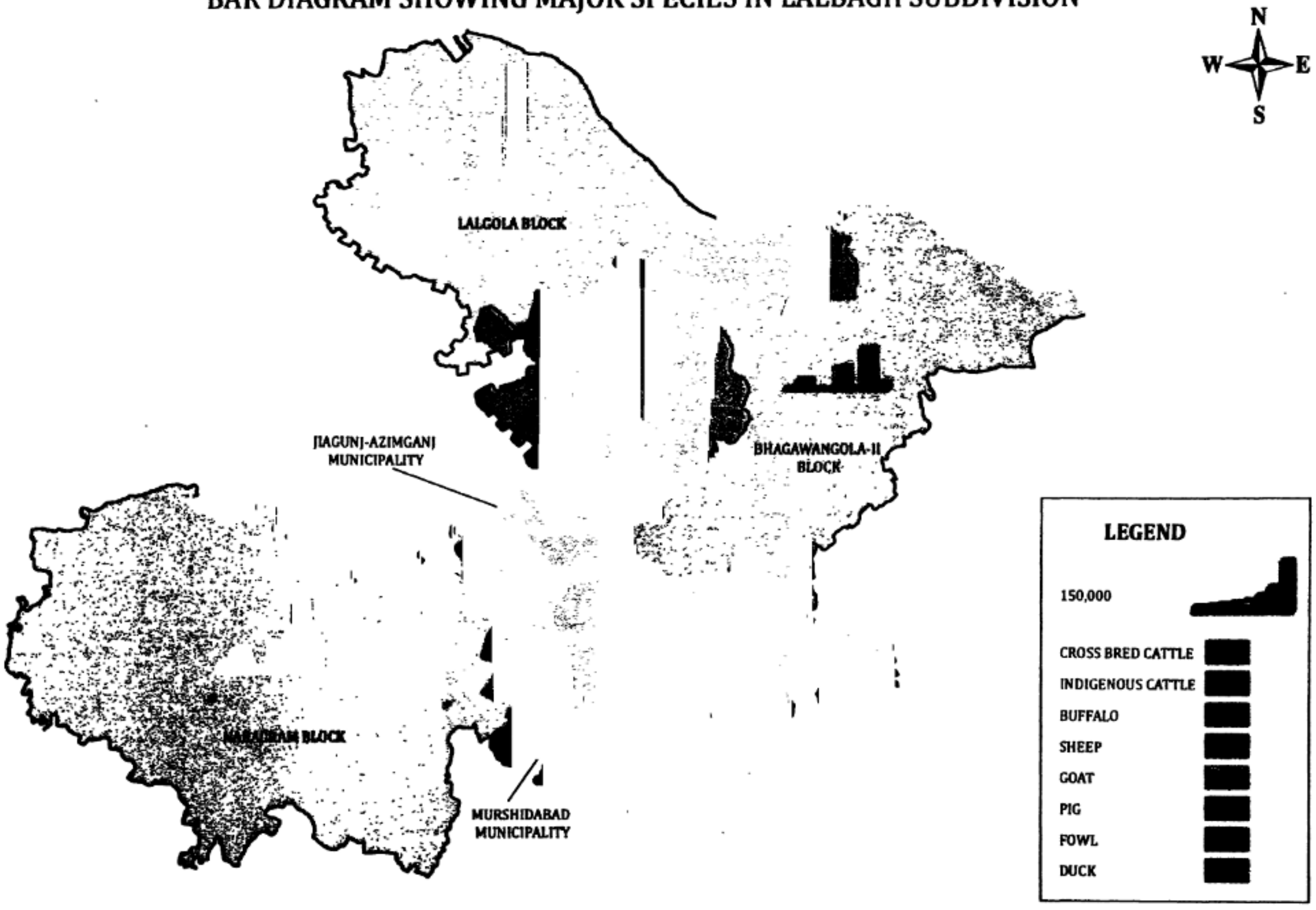

MURSHIDABAD DISTRICT

Reference Date : 15.10.2007

LALBAGH SUBDIVISION AT A GLANCE

[redacted]	[redacted]		[redacted]	[redacted]		
[redacted]	55,552	46	54	94	27	29
[redacted]	162,946	135	160	156	174	185
[redacted]	218,498	180	215	258	201	214
[redacted]	15,690	12	16	14	8	9
[redacted]	9,754	8	9	22	17	18
[redacted]	418,037	346	410	375	158	168
[redacted]	3,299	3	3	4	8	9
[redacted]	17,885	15	18	21	18	19
[redacted]	735,065	608	721	671	304	324
[redacted]	99,938	83	98	72	241	257
[redacted]	835,003	690	819	743	545	580
[redacted]	176,466	146	174	216	119	126
[redacted]	9,984	8	10	11	9	9
[redacted]	186,450	154	183	226	127	135
[redacted]	403	0	0	2	3	3
[redacted]	1,021,856	845	1002	971	675	719
[redacted]	29,933	24	29	23	22	24
[redacted]	2,616	2	3	6	7	7
[redacted]	16,172	13	16	12	6	[redacted]
[redacted]	23,334	19	22	21	22	[redacted]
[redacted]	26,324	21	25	33	12	13
[redacted]	6,826	6	7	11	10	10
[redacted]	[redacted]	1	1	3	3	3
[redacted]	1,118	1	1	3	2	2

LALBAGH SUBDIVISION Reference Date : 15.10.2007

POPULATION SHARE OF BOVINES AND SMALL ANIMALS

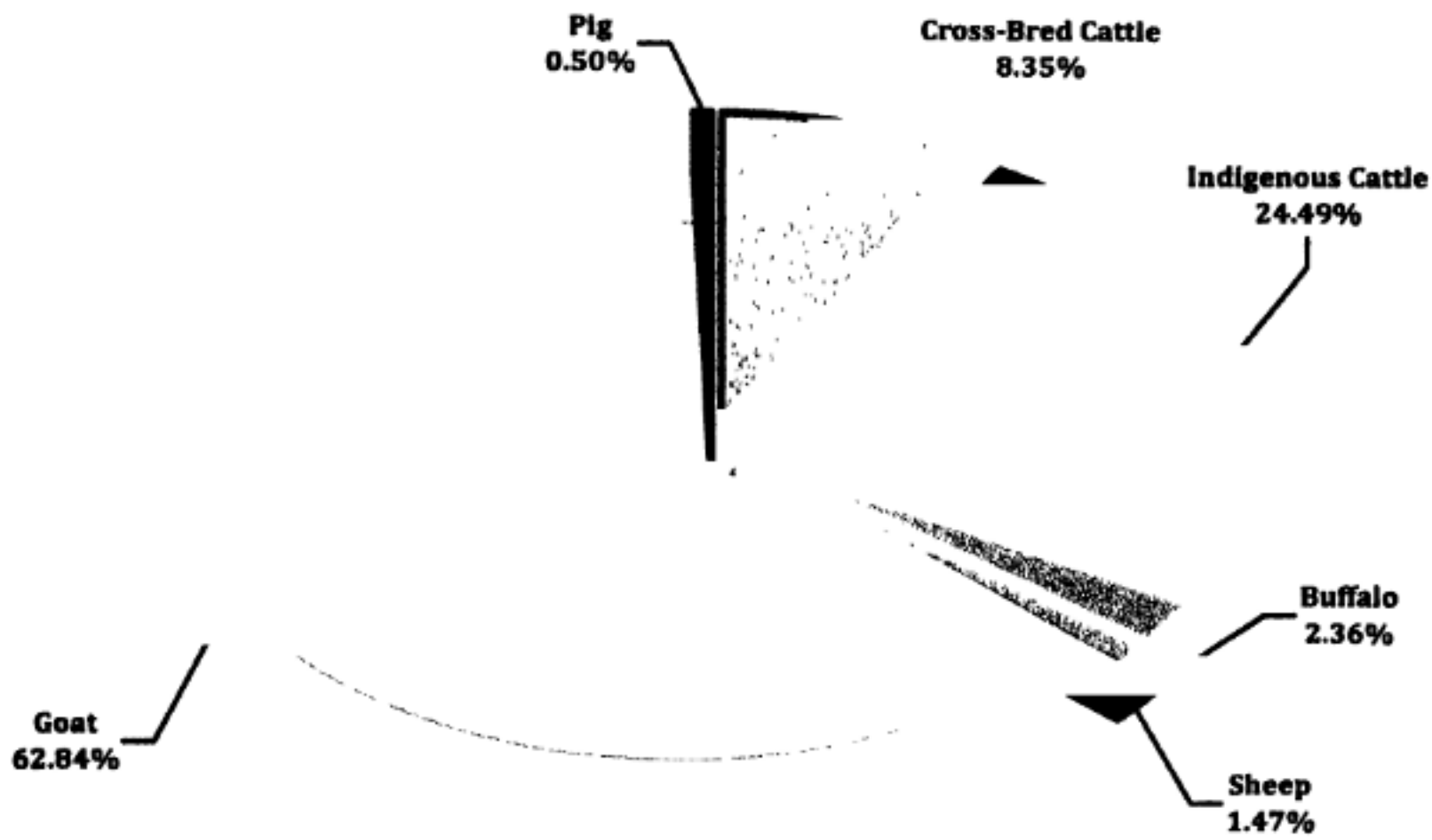

POPULATION SHARE OF FOWL AND DUCK



LALBAGH SUBDIVISION

Reference Date : 15.10.2007

BOVINE POPULATION



17 - PREVIOUS LIVESTOCK CENSUS, 2003; 18 - PRESENT LIVESTOCK CENSUS, 2007

LALBAGH SUBDIVISION Reference Date : 15.10.2007

POPULATION OF SMALL ANIMALS

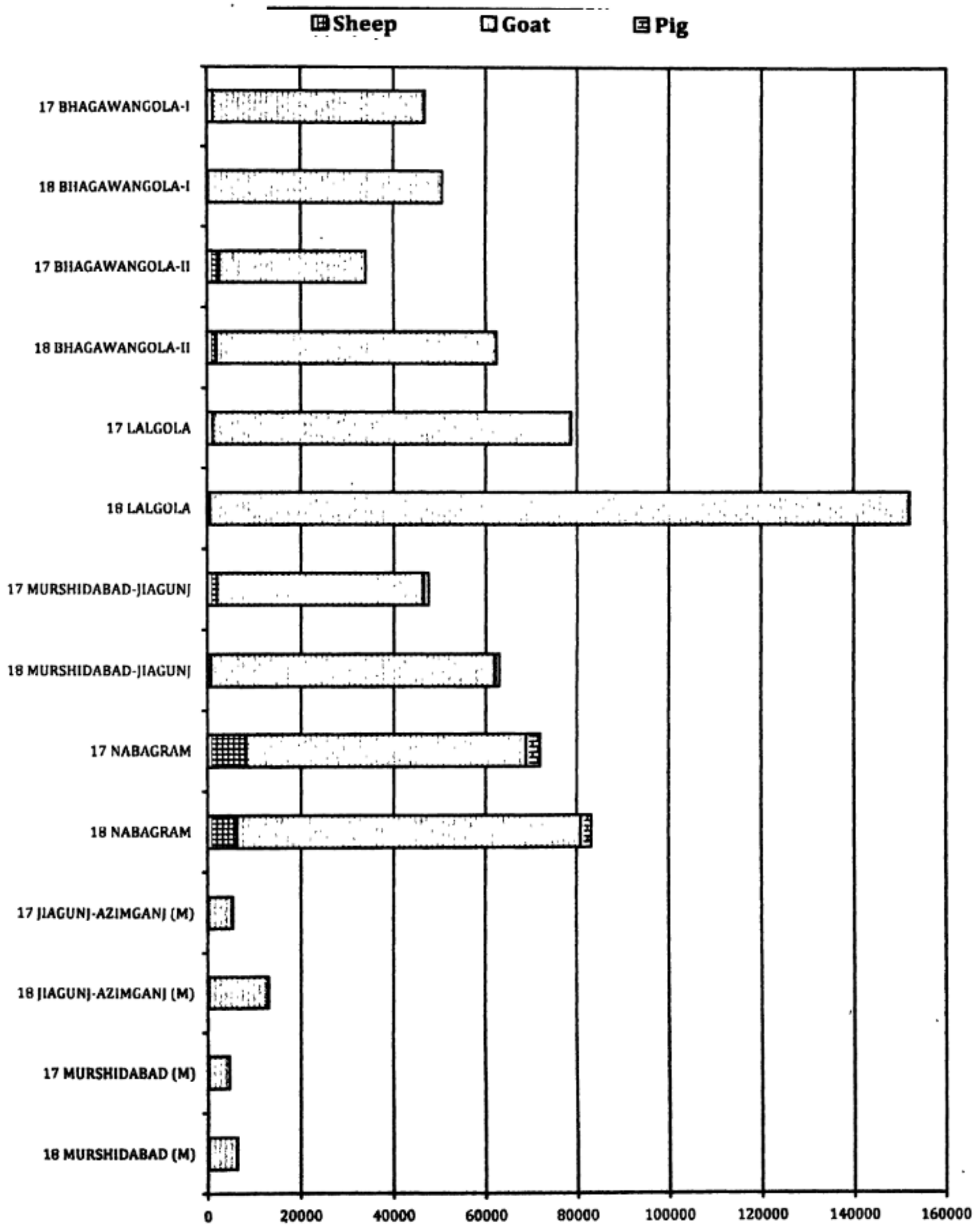

17 - PREVIOUS LIVESTOCK CENSUS, 2003; 18 - PRESENT LIVESTOCK CENSUS, 2007

POPULATION OF POULTRY BIRDS



17 - PREVIOUS LIVESTOCK CENSUS, 2003; 18 - PRESENT LIVESTOCK CENSUS, 2007

BHAGAWANGOLA-I BLOCK

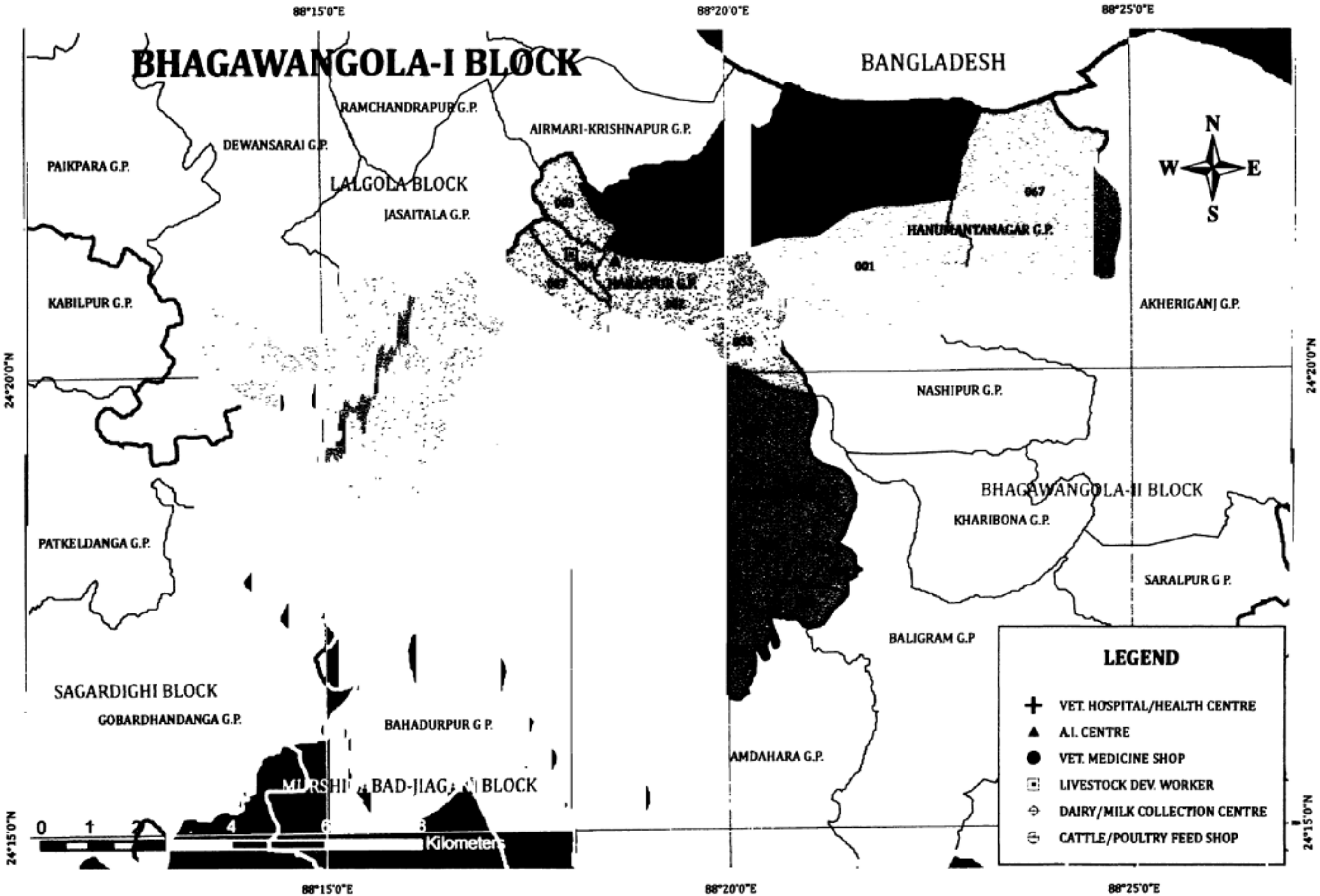

NUMBERS IN THE MAP INDICATE THE J.L.NO. OF THE MOUZAS

LIST OF MOUZAS WITH J.L.NO. IN THE REVERSE PAGE

LIST OF MOUZAS WITH J.L. NO. OF BHAGAWANGOLA-I BLOCK

BHAGAWANGOLA G.P.

006 MAHISHASTHALI (P)
007 BELIA SHYAMPUR (P)
032 TELIA
033 PURBA KASIPUR

HABASPUR G.P.

002 KANTANAGAR (P)
003 MEOAKHANA
004 DIAR SYAMPUR
007 BELIA SHYAMPUR (P)
055 HABASPUR (P)

HANUMANTANAGAR G.P.

001 DAKSHIN HANUMANTA NAGAR (P)
067 DAKSHINI NAYAKHARIDA BABUPUR

KANTANAGAR G.P.

001 DAKSHIN HANUMANTA NAGAR (P)
002 KANTANAGAR (P)

KUTHIRAMPUR G.P.

016 CHAK MAHAMMADPUR
017 MAHAMMADPUR
018 MALIAPARA
019 SAARAGACHHI
020 GOBINDATOLA
021 PASCHIM RAMPUR
022 NAODAPARA
023 CHAINPARA
024 RAMESWARBATI
025 BILGOBRA
027 RAMNAGOBRA
028 BARBARIA
029 CHENGTA
031 PASCHIM KASIPUR
036 GOBRA

MAHAMMADPUR G.P.

047 ARAJI PAIKPARA
048 MATHBARENDA
050 MADAPUR
054 MAHESPUR
055 HABASPUR (P)
056 KASBA BAHADURPUR
057 PATTI BAHADURPUR
058 SULTANPUR
060 PURBBA RAMPUR
061 RASULPUR
062 UTTAR BASUDEBPUR

MAHISASTHALI G.P.

006 MAHISHASTHALI (P)
026 DIGHA

MAHISASTHALI G.P.

034 BHUNDAR KISMAT
035 KISMATTATLA
037 ARAZI KULGACHI
038 BAJIPUR
039 SUBARNA MRIGI
040 RAMCHANDRAPUR
041 BALARAMPUR
042 PALASBATI
045 BALIA HASENNAGAR
046 CHHAKKA NAGAR
049 KOCHGIRIA
051 CHANDIPUR RAMKANTAPUR
052 KULGACHI
053 MADHYA GOBINDAPUR

SUNDARPUR G.P.

008 MAHATPUR
009 DOSTINA
010 UPAR ORAHAR
011 SUNDARPUR
012 BASANTAPUR
013 SADASIB
014 PASCHIM GOBINDAPUR
015 LALITAKURI
030 CHAK SUNDARPUR

Administrative Divisions (in number), 2005

Police Station	Panchayat Samity	Gram Panchayat	Mouza	Household	Town
1	1	8	59	31,519	-

Population and Density of Population (per sq. kms.), 2001

Population	Density of Population	Area (Sq. K.M.)
1,63,466	1,201	136.10

Population (in number), 2001

Male	Female	Total
83,992	79,474	1,63,466

Scheduled Castes and Scheduled Tribes Population by Sex (in no.), 2001

Scheduled Castes			Scheduled Tribes		
Male	Female	Total	Male	Female	Total
4,965	4,757	9,722	70	68	138

Broad Pattern of Land Utilisation (in hect.), 2002-2003

Cu'·ivable area	Residual area	Forest area
9,832	1,868	-

Percentage of Literates by Sex, 2001

Male	Female	Total
53.40	46.70	51.10

Number of Schools (General Education), 2005-2006

Primary	Middle/High	Higher Secondary
81	-/8	3

Number of Students (General Education), 2005-2006

Class	I to V	VI to VIII	IX to X	XI to XII
Total	18,894	-	8,696	5,095

Number of Teachers (General Education), 2005-2006

School	Primary	Junior High	High	Higher Sec.
Total	335	-	91	56

Distribution of Colleges, 2005-2006

Name	No.
Colleges / University	-
Professional & Technical Schools & Colleges	-
Special & Non-Formal Education	202
Total	202

Health Facilities, 2005

Hospital	Health centre	Clinic&Dispensary	Total	Total bed	No. of Doctor
-	3	25	28	18	4

No. of Veterinary Hospitals

State Animal Health Centre	Block Animal Health Centre	Additional Block Health Centre	Animal Development Aid Centre	Mobile Animal Health Centre	Artificial Insemination (A.I.) Centre
-	1	-	11	-	5

BAR DIAGRAM SHOWING POPULATION OF LIVESTOCK SPECIES IN BHAGAWANGOLA-I BLOCK

MURSHIDABAD DISTRICT Reference Date : 15.10.2007

BHAGAWANGOLA-I BLOCK AT A GLANCE

[redacted]	[redacted]	[redacted]	[redacted]	[redacted]	[redacted]	[redacted]
	6,792	[illegible]	[illegible]	[illegible]	[illegible]	29
	24,482	[illegible]	[illegible]	[illegible]	174	165
	91,274	165	230	[illegible]	201	214
	1,963	10	14	14	8	9
	246	1	2	22	17	18
	50,423	266	370	375	158	168
	7	0	0	4	8	9
	1,632	9	12	21	18	19
	103,529	547	761	671	304	324
	9,537	50	70	72	241	257
	113,066	597	831	743	545	580
	24,224	128	178	218	119	126
	859	5	6	11	9	9
	25,083	132	184	226	127	135
	73	0	1	2	2	3
	138,222	730	1016	971	675	719
	4,468	24	33	23	22	24
	20	0	0	6	7	7
	1,035	5	8	12	8	9
	3,602	19	26	21	22	23
	3,133	17	23	20	12	13
	349	2	3	11	10	10
	72	0	1	3	2	3
	85	0	1	3	2	2

BHAGAWANGOLA-I BLOCK Reference Date : 15.10.2007

POPULATION SHARE OF BOVINES AND SMALL ANIMALS

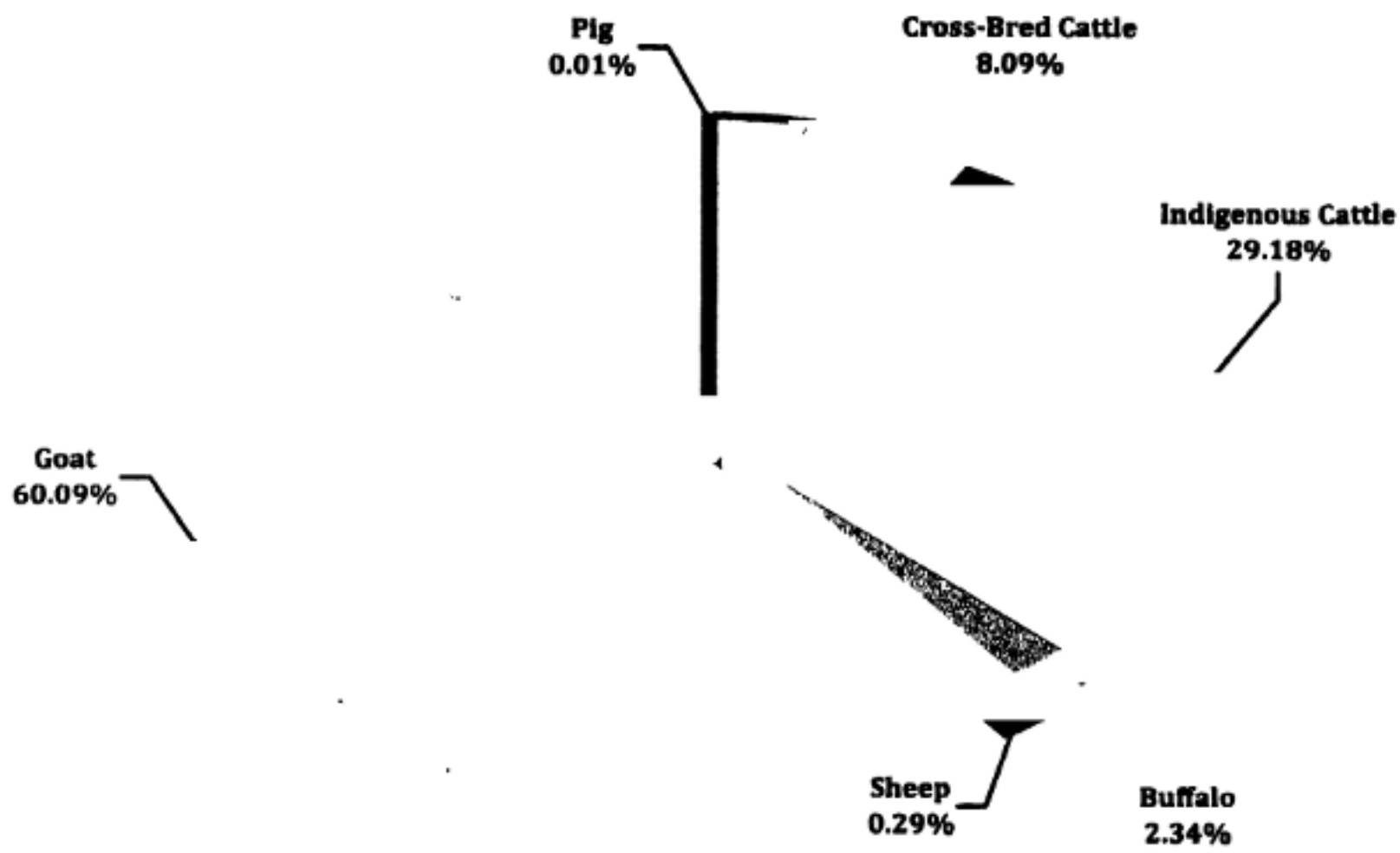

POPULATION SHARE OF FOWL AND DUCK

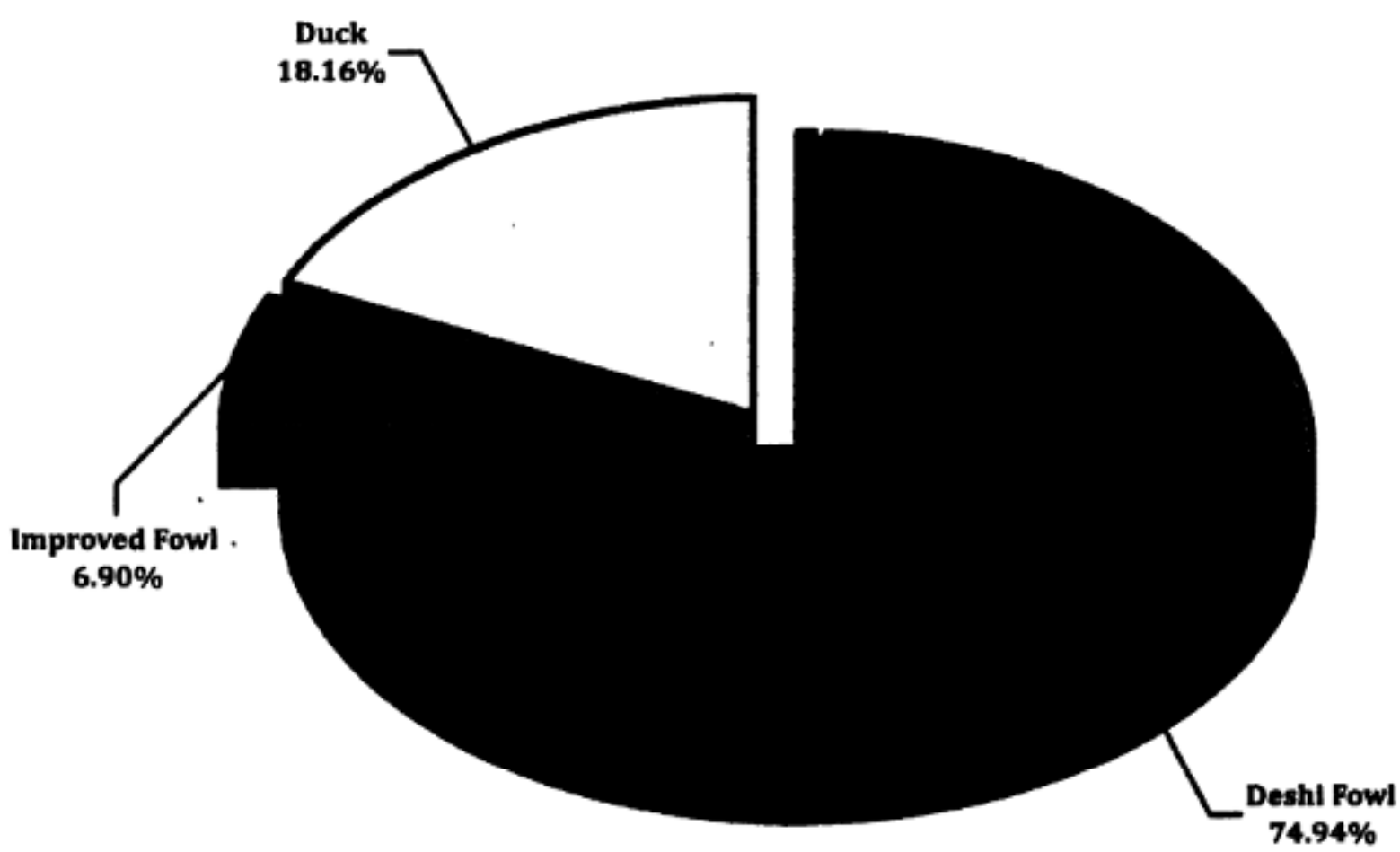

BHAGAWANGOLA-I BLOCK

Reference Date : 15.10.2007

GRAM PANCHAYATWISE BOVINE POPULATION



17 - PREVIOUS LIVESTOCK CENSUS, 2003; 18 - PRESENT LIVESTOCK CENSUS, 2007

BHAGAWANGOLA-I BLOCK **Reference Date : 15.10.2007**

GRAM PANCHAYATWISE POPULATION OF SMALL ANIMALS

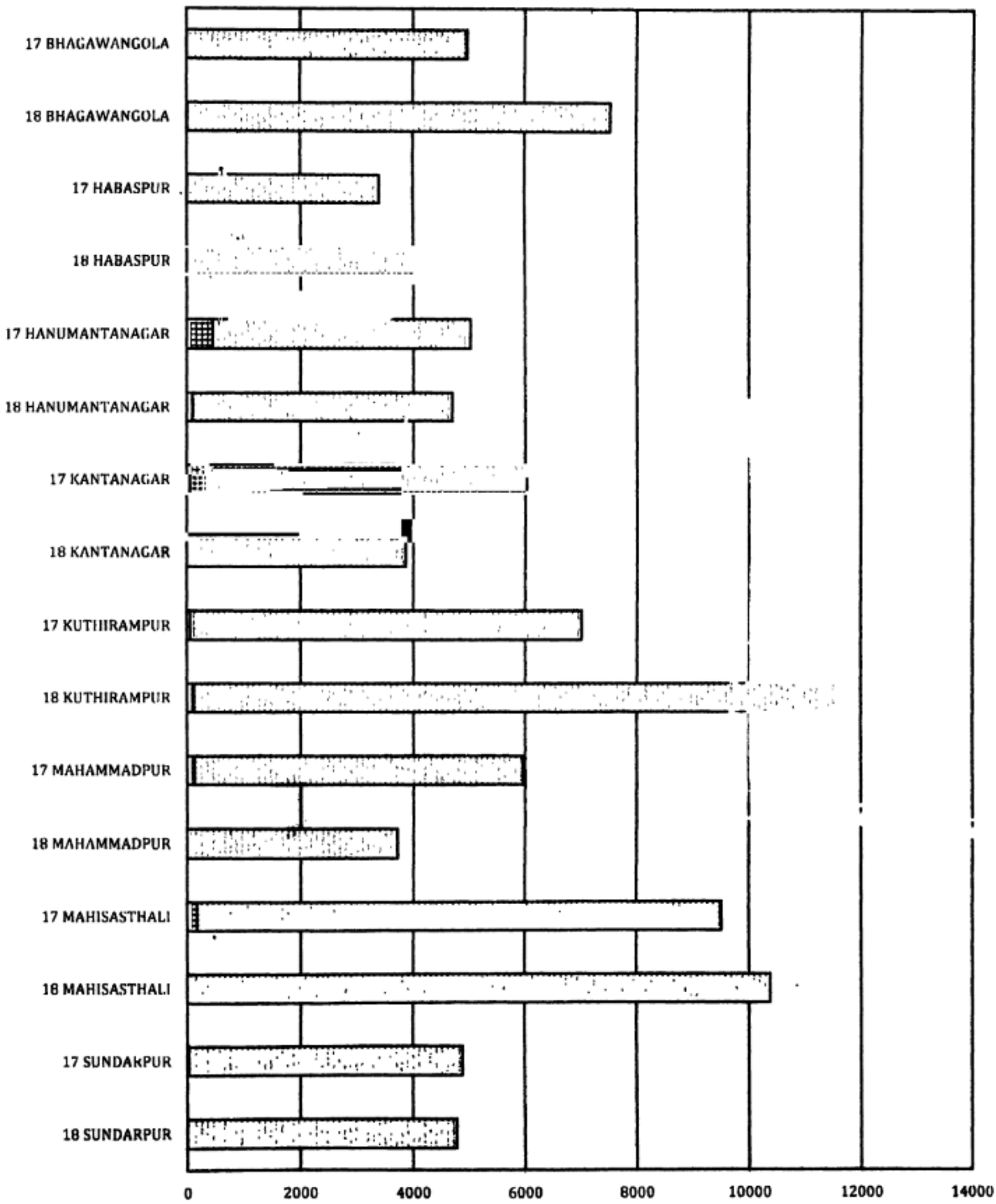

17 - PREVIOUS LIVESTOCK CENSUS, 2003; 18 - PRESENT LIVESTOCK CENSUS, 2007

GRAM PANCHAYATWISE POPULATION OF POULTRY BIRDS



17 - PREVIOUS LIVESTOCK CENSUS, 2003; 18 - PRESENT LIVESTOCK CENSUS, 2007

18th ALL INDIA LIVESTOCK CENSUS, AGRICULTURE IMPLEMENTS AND MACHINERY, FISHERY STATISTICS, WEST BENGAL

Reference Date : 15.10.2007

MURSHIDABAD DISTRICT

NAME OF THE GRAM PANCHAYAT	No. of Agricultural Households (areawise)									No. of Households based on Nature of Feeding			
	Upto 1 cottah	Above 1 cottah upto 10 cottah	Above 10 cottah upto 1 bigha	Above 1 bigha upto 3 bigha	Above 3 bigha upto 7½ bigha	Above 7½ bigha upto 15 bigha	Above 15 bigha upto 30 bigha	Above 30 bigha upto 75 bigha	Above 75 bigha	Stall feeding	Grazing	Both	Free ranging
1	2	3	4	5	6	7	8	9	10	11	12	13	14
BHAGAWANGOLA-I BLOCK													
BHAGAWANGOLA G.P.	3246	1232	655	320	157	12	0	0	0	707	0	0	1773
HABASPUR G.P.	470	1171	520	479	247	81	18	0	0	1074	0	51	0
HANUMANTANAGAR G.P.	67	240	744	1941	295	100	40	0	0	0	0	192	3235
KANTANAGAR G.P.	1256	610	272	270	227	70	6	2	0	940	17	1	0
KUTHIRAMPUR G.P.	622	902	1546	1324	511	105	0	0	0	2497	222	777	1521
MAHAMMADPUR G.P.	3893	1177	614	343	243	56	19	0	0	1598	0	0	2907
MAHISASTHALI G.P.	4642	2065	812	167	78	18	7	0	0	0	0	503	8502
SUNDARPUR G.P.	1234	1342	428	609	419	138	37	3	0	0	0	1634	0
BHAGAWANGOLA-I BLOCK TOT :	**15,430**	**8,739**	**5,591**	**5,453**	**2,177**	**580**	**127**	**5**	**0**	**6,816**	**239**	**3,158**	**17,938**

SYS

18th ALL INDIA LIVESTOCK CENSUS, AGRICULTURE IMPLEMENTS AND MACHINERY, FISHERY STATISTICS, WEST BENGAL

Reference Date : 15.10.2007

MURSHIDABAD DISTRICT

NAME OF THE GRAM PANCHAYAT	Major Occupationwise No. of Households								No. of Households using different Sources of Fodder			
	Agriculture	Agriculture labourer	Cattle & Buffalo rearing	Sheep, Goat & Pig rearing	Poultry & allied activities	Other activities related to livestock	Fisheries & allied activities	Others	Own produce	Bought from market/ other persons	Both own produce & bought	Other sources
1	15	16	17	18	19	20	21	22	23	24	25	26
BHAGAWANGOLA-I BLOCK												
BHAGAWANGOLA G.P.	1659	2849	0	0	0	0	0	1114	0	0	546	1934
HABASPUR G.P.	913	592	0	0	0	0	64	2052	30	741	355	0
HANUMANTANAGAR G.P.	366	426	0	0	0	0	0	2635	0	0	192	1364
KANTANAGAR G.P.	760	1335	0	0	0	0	0	618	385	403	133	0
KUTHIRAMPUR G.P.	1222	1951	598	0	0	0	0	1239	261	1639	1508	1290
MAHAMMADPUR G.P.	1620	2354	0	0	0	0	0	2371	0	0	1508	2997
MAHISASTHALI G.P.	2069	5116	0	0	0	0	0	1819	0	0	503	8552
SUNDARPUR G.P.	869	2157	0	0	0	0	39	1145	260	851	524	0
BHAGAWANGOLA-I BLOCK TOT :	9,478	16,780	598	0	0	0	103	12,993	936	3,634	5,269	16,137

18th ALL INDIA LIVESTOCK CENSUS, AGRICULTURE IMPLEMENTS AND MACHINERY, FISHERY STATISTICS, WEST BENGAL

Reference Date : 15.10.2007

MURSHIDABAD DISTRICT

NAME OF THE GRAM PANCHAYAT	No. of Households Availing institutional financial		Different uses of dung Householdwise (average daily kg.)				No. of Households/Khatals/Farms etc. using different Livestock							
							Livestock							
	Yes	No	Total dung produced (kg.)	Used for fuel (daily kg.)	Used for manure (daily kg.)	Used in other ways (kg.)	Cross-bred Cattle	Indi-genous Cattle	Buffalo	Sheep	Goat	Pig	Dog	Rabbit
1	27	28	29	30	31	32	33	34	35	36	37	38	39	40
BHAGAWANGOLA-I BLOCK														
BHAGAWANGOLA G.P.	0	0	15190	12849	1965	376	642	1216	38	0	2219	0	22	7
HABASPUR G.P.	0	0	8989	7062	945	986	175	954	33	0	1928	0	30	0
HANUMANTANAGAR G.P.	0	0	23047	18597	3603	847	192	1251	113	13	2558	0	71	0
KANTANAGAR G.P.	0	0	26869	10694	13035	3140	148	870	31	0	1722	0	77	0
KUTHIRAMPUR G.P.	18	0	35602	7590	27072	940	1175	2129	125	36	4563	0	107	0
MAHAMMADPUR G.P.	0	0	9166	7414	1561	191	133	1432	21	0	1903	0	65	0
MAHISASTHALI G.P.	0	0	46838	27395	15025	7629	503	3861	390	0	5284	0	120	0
SUNDARPUR G.P.	0	0	28537	16314	9008	3215	502	1020	150	2	2140	0	194	0
BHAGAWANGOLA-I BLOCK TOT :	18	0	194,238	107,915	72,214	17,324	3,470	12,733	901	51	22,317	0	686	7

18th ALL INDIA LIVESTOCK CENSUS, AGRICULTURE IMPLEMENTS AND MACHINERY, FISHERY STATISTICS, WEST BENGAL

Reference Date : 15.10.2007

MURSHIDABAD DISTRICT

NAME OF THE GRAM PANCHAYAT	No. of Households/Khatals/Farms etc. having Poultry or Producing Milk				No. and classification of source of data														
	Poultry Birds			Milk Producing House-hold	Household	Khatal	Goshala	Dairy	Poultry Farm	Sheep, Goat, Pig etc. Farm	Livestock Market/Hat	Poultry Hatchery	Agriculture Farm	Meat Shop				Fish Shop	Others (Fish Jetty, Harbour, Processing Centre, Fish Hatchery etc.)
	Fowl	Duck	Other Poultry Birds											Sheep	Goat	Pig	Poultry		
1	41	42	43	44	45	46	47	48	49	50	51	52	53	54	55	56	57	58	59
BHAGAWANGOLA-I BLOCK																			
BHAGAWANGOLA G.P.	3558	2261	16	67	5622	0	0	0	0	0	0	0	0	0	0	0	0	0	0
HABASPUR G.P.	2707	55	0	304	3621	0	0	0	2	0	0	0	0	0	0	0	0	0	0
HANUMANTANAGAR G.P.	3342	22	0	755	3427	0	0	0	0	0	0	0	0	0	0	0	0	0	0
KANTANAGAR G.P.	1631	62	42	21	2713	0	0	0	0	0	0	0	0	0	0	0	0	0	0
KUTHIRAMPUR G.P.	3491	2220	0	1765	5010	47	0	0	0	0	0	0	0	0	0	0	0	0	0
MAHAMMADPUR G.P.	3196	1728	0	345	6345	0	0	0	0	0	0	0	0	0	0	0	0	0	0
MAHISASTHALI G.P.	6087	90	0	957	9005	0	0	0	0	0	0	0	0	0	0	0	0	0	0
SUNDARPUR G.P.	2532	493	0	389	4210	0	0	0	0	0	0	0	0	0	0	0	0	0	0
BHAGAWANGOLA-I BLOCK TOT :	26,544	6,931	58	4,603	39,953	47	0	0	2	0	0	0	0	0	0	0	0	0	0

18th ALL INDIA LIVESTOCK CENSUS, AGRICULTURE IMPLEMENTS AND MACHINERY, FISHERY STATISTICS, WEST BENGAL

Reference Date : 15.10.2007

MURSHIDABAD DISTRICT

JERSEY CROSS-BRED CATTLE

NAME OF THE GRAM PANCHAYAT	MALE JERSEY CROSS-BRED CATTLE							FEMALE JERSEY CROSS-BRED CATTLE							Total Jersey Cross-bred Cattle (66+73)
	Under 1 year	1 to 2½ years	Over 2½ years (Major use)				Total Male Jersey Cross-bred Cattle (60+61+62+63+64+65)	Under 1 year	1 to 2½ years	Over 2½ years			Above 10 years	Total Female Jersey Cross-bred Cattle (67+68+69+70+71+72)	
			Used for Breeding only	Mainly used for Agri-culture	Mainly used for Bullock Cart	Others				In milk	Dry	Not calved once			
1	60	61	62	63	64	65	66	67	68	69	70	71	72	73	74
BHAGAWANGOLA-I BLOCK															
BHAGAWANGOLA G.P.	314	216	5	37	10	0	582	135	167	104	65	3	0	474	1056
HABASPUR G.P.	50	26	1	2	2	0	81	41	59	61	36	20	0	217	298
HANUMANTANAGAR G.P.	97	158	0	0	0	8	263	75	121	80	14	0	0	290	553
KANTANAGAR G.P.	8	11	0	2	0	0	21	19	46	31	75	12	1	184	205
KUTHIRAMPUR G.P.	201	162	8	4	0	152	527	227	376	412	271	0	23	1309	1836
MAHAMMADPUR G.P.	14	23	7	4	6	0	54	35	54	53	35	0	0	177	231
MAHISASTHALI G.P.	164	203	0	0	0	56	423	200	296	329	133	0	0	958	1381
SUNDARPUR G.P.	93	24	1	6	0	0	124	114	184	202	69	76	0	645	769
BHAGAWANGOLA-I BLOCK TOT :	941	823	22	55	18	216	2,075	846	1,303	1,272	698	111	24	4,254	6,329

18th ALL INDIA LIVESTOCK CENSUS, AGRICULTURE IMPLEMENTS AND MACHINERY, FISHERY STATISTICS, WEST BENGAL

Reference Date : 15.10.2007

MURSHIDABAD DISTRICT

HOLSTEIN FRIESIAN CROSS-BRED CATTLE

NAME OF THE GRAM PANCHAYAT	MALE HOLSTEIN FRIESIAN CROSS-BRED CATTLE							FEMALE HOLSTEIN FRIESIAN CROSS-BRED CATTLE							Total Holstein Friesian Cross-bred Cattle (81+88)
	Under 1 year	1 to 2½ years	Over 2½ years (Major use)				Total Male Holstein Friesian Cross bred Cattle (75+76+77+78+79+80)	Under 1 year	1 to 2½ years	Over 2½ years			Above 10 years	Total Female Holstein Friesian Cross-bred Cattle (82+83+84+85+86+87)	
			Used for Breeding only	Mainly used for Agri-culture	Mainly used for Bullock Cart	Others				In milk	Dry	Not calved once			
1	75	76	77	78	79	80	81	82	83	84	85	86	87	88	89
BHAGAWANGOLA-I BLOCK															
BHAGAWANGOLA G.P.	0	0	0	0	0	0	0	0	0	0	0	0	0	0	0
HABASPUR G.P.	0	0	0	0	0	0	0	3	1	1	1	1	0	7	7
HANUMANTANAGAR G.P.	3	5	0	0	0	3	11	7	5	19	1	0	0	32	43
KANTANAGAR G.P.	0	0	0	0	0	0	0	0	0	0	0	0	0	0	0
KUTHIRAMPUR G.P.	35	26	0	0	0	46	107	82	158	25	41	0	0	306	413
MAHAMMADPUR G.P.	0	0	0	0	0	0	0	0	0	0	0	0	0	0	0
MAHISASTHALI G.P.	0	0	0	0	0	0	0	0	0	0	0	0	0	0	0
SUNDARPUR G.P.	0	0	0	0	0	0	0	0	0	0	0	0	0	0	0
BHAGAWANGOLA-I BLOCK TOT :	38	31	0	0	0	49	118	92	164	45	43	1	0	345	463

18th ALL INDIA LIVESTOCK CENSUS, AGRICULTURE IMPLEMENTS AND MACHINERY, FISHERY STATISTICS, WEST BENGAL

Reference Date : 15.10.2007

MURSHIDABAD DISTRICT

OTHER CROSS-BRED CATTLE

NAME OF THE GRAM PANCHAYAT	MALE OTHER CROSS-BRED CATTLE							FEMALE OTHER CROSS-BRED CATTLE							Total Other Cross-bred Cattle (96+103)
	Under 1 year	1 to 2½ years	Over 2½ years (Major use)				Total Male Other Cross-bred Cattle (90+91+92+93+94+95)	Under 1 year	1 to 2½ years	Over 2½ years			Above 10 years	Total Female Other Cross-bred Cattle (97+98+99+100+101+102)	
			Used for Breeding only	Mainly used for Agri-culture	Mainly used for Bullock Cart	Others				In milk	Dry	Not calved once			
1	90	91	92	93	94	95	96	97	98	99	100	101	102	103	104
BHAGAWANGOLA-I BLOCK															
BHAGAWANGOLA G.P.	0	0	0	0	0	0	0	0	0	0	0	0	0	0	0
HABASPUR G.P.	0	0	0	0	0	0	0	0	0	0	0	0	0	0	0
HANUMANTANAGAR G.P.	0	0	0	0	0	0	0	0	0	0	0	0	0	0	0
KANTANAGAR G.P.	0	0	0	0	0	0	0	0	0	0	0	0	0	0	0
KUTHIRAMPUR G.P.	0	0	0	0	0	0	0	0	0	0	0	0	0	0	0
MAHAMMADPUR G.P.	0	0	0	0	0	0	0	0	0	0	0	0	0	0	0
MAHISASTHALI G.P.	0	0	0	0	0	0	0	0	0	0	0	0	0	0	0
SUNDARPUR G.P.	0	0	0	0	0	0	0	0	0	0	0	0	0	0	0
BHAGAWANGOLA-I BLOCK TOT :	0	0	0	0	0	0	0	0	0	0	0	0	0	0	0

18th ALL INDIA LIVESTOCK CENSUS, AGRICULTURE IMPLEMENTS AND MACHINERY, FISHERY STATISTICS, WEST BENGAL

MURSHIDABAD DISTRICT

Reference Date : 15.10.2007

TOTAL CROSS-BRED CATTLE

NAME OF THE GRAM PANCHAYAT	TOTAL MALE CROSS-BRED CATTLE							TOTAL FEMALE CROSS-BRED CATTLE							Total Cross-bred Cattle
	Under 1 year (60+75+90)	1 to 2½ years (61+76+91)	Over 2½ years (Major use)				Total Male Other Cross-bred Cattle (105+106+107+108+109+110)	Under 1 year (67+82+97)	1 to 2½ years (68+83+98)	Over 2½ years			Above 10 years (72+87+102)	Total Female Cross-bred Cattle (112+113+114+115+116+117)	(111+118)
			Used for Breeding only (62+77+92)	Mainly used for Agriculture (63+78+93)	Mainly used for Bullock Cart (64+79+94)	Others (65+80+95)				In milk (69+84+99)	Dry (70+85+100)	Not calved once (71+86+101)			
1	105	106	107	108	109	110	111	112	113	114	115	116	117	118	119
BHAGAWANGOLA-I BLOCK															
BHAGAWANGOLA G.P.	314	216	5	37	10	0	582	135	167	104	65	3	0	474	1056
HABASPUR G.P.	50	26	1	2	2	0	81	44	60	62	37	21	0	224	305
HANUMANTANAGAR G.P.	100	163	0	0	0	11	274	82	126	99	15	0	0	322	596
KANTANAGAR G.P.	8	11	0	2	0	0	21	19	46	31	75	12	1	184	205
KUTHIRAMPUR G.P.	236	188	8	4	0	198	634	309	534	437	312	0	23	1615	2249
MAHAMMADPUR G.P.	14	23	7	4	6	0	54	35	54	53	35	0	0	177	231
MAHISASTHALI G.P.	164	203	0	0	0	56	423	200	296	329	133	0	0	958	1381
SUNDARPUR G.P.	93	24	1	6	0	0	124	114	184	202	69	76	0	645	769
BHAGAWANGOLA-I BLOCK TOT :	979	854	22	55	18	265	2,193	938	1,467	1,317	741	112	24	4,599	6,792

18th ALL INDIA LIVESTOCK CENSUS, AGRICULTURE IMPLEMENTS AND MACHINERY, FISHERY STATISTICS, WEST BENGAL

Reference Date : 15.10.2007

MURSHIDABAD DISTRICT

INDIGENOUS BREED CATTLE (SAHIWAL, HARIANA, SIRI, GIR, RED SINDHI ETC.)

NAME OF THE GRAM PANCHAYAT	MALE INDIGENOUS BREED CATTLE							FEMALE INDIGENOUS BREED CATTLE							Total Indi-genous Breed Cattle (126+133)	Breedwise Breakup of Total Indigenous Breed Cattle				
	Under 1 year	1 to 3 years	Over 3 years (Major work basis)				Total Male Indigenous Breed Cattle (120+121+122+123+124+125)	Under 1 year	1 to 3 years	Over 3 years			Above 10 years	Total Female Indigenous Breed Cattle (127+128+129+130+131+132)		Total No. of Sahiwal	Total No. of Hariana	Total No. of Siri	Total No. of Gir	Total Red Sindhi & Others
			Used for Breeding only	Mainly used for Agri-culture	Mainly used for Bullock Cart	Others				In milk	Dry	Not calved once								
1	120	121	122	123	124	125	126	127	128	129	130	131	132	133	134	135	136	137	138	139
BHAGAWANGOLA-I BLOCK																				
BHAGAWANGOLA G.P.	0	0	0	0	0	0	0	0	0	0	0	0	0	0	0	0	0	0	0	0
HABASPUR G.P.	0	0	0	0	0	0	0	0	2	0	0	1	0	3	3	3	0	0	0	0
HANUMANTANAGAR G.P.	17	0	0	0	0	0	17	25	0	0	0	0	0	25	42	42	0	0	0	0
KANTANAGAR G.P.	0	0	0	0	0	0	0	0	0	0	0	0	0	0	0	0	0	0	0	0
KUTHIRAMPUR G.P.	46	27	0	0	0	10	83	44	38	39	39	0	0	160	243	208	35	0	0	0
MAHAMMADPUR G.P.	0	0	0	0	0	0	0	0	0	0	0	0	0	0	0	0	0	0	0	0
MAHISASTHALI G.P.	16	6	0	0	0	0	22	24	11	15	0	0	0	50	72	51	0	0	21	0
SUNDARPUR G.P.	0	0	0	0	0	0	0	0	0	0	0	0	0	0	0	0	0	0	0	0
BHAGAWANGOLA-I BLOCK TOT :	79	33	0	0	0	10	122	93	51	54	39	1	0	238	360	304	35	0	21	0

18th ALL INDIA LIVESTOCK CENSUS, AGRICULTURE IMPLEMENTS AND MACHINERY, FISHERY STATISTICS, WEST BENGAL

Reference Date : 15.10.2007

MURSHIDABAD DISTRICT

BENGAL / NON-DESCRIPT INDIGENOUS CATTLE

NAME OF THE GRAM PANCHAYAT	MALE BENGAL / NON-DESCRIPT INDIGENOUS CATTLE							FEMALE BENGAL / NON-DESCRIPT INDIGENOUS CATTLE							Total Bengal/Non-descript Indigenous Cattle (146+153)
	Under 1 year	1 to 3 years	Over 3 years (Major work basis)				Total Male Bengal/Non-descript Indigenous Cattle (140+141+142+143+-144+145)	Under 1 year	1 to 3 years	Over 3 years			Above 10 years	Total Female Bengal/Non-descript Indigenous Cattle (147+148+149+150+151+152)	
			Used for Breeding only	Mainly used for Agri-culture	Mainly used for Bullock Cart	Others				In milk	Dry	Not calved once			
1	140	141	142	143	144	145	146	147	148	149	150	151	152	153	154
BHAGAWANGOLA-I BLOCK															
BHAGAWANGOLA G.P.	212	504	5	40	26	0	787	308	372	204	54	0	0	938	1725
HABASPUR G.P.	115	587	4	389	0	0	1095	105	152	130	84	23	0	494	1589
HANUMANTANAGAR G.P.	393	544	0	444	0	147	1528	562	664	982	141	0	0	2349	3877
KANTANAGAR G.P.	70	600	0	468	0	0	1138	63	139	37	107	13	0	359	1497
KUTHIRAMPUR G.P.	586	1031	0	220	194	16	2047	658	730	1495	766	0	23	3672	5719
MAHAMMADPUR G.P.	282	746	3	42	22	0	1095	86	401	364	62	0	0	913	2008
MAHISASTHALI G.P.	345	2223	0	1206	0	0	3774	390	617	662	321	47	51	2088	5867
SUNDARPUR G.P.	172	400	0	331	0	0	903	140	318	299	115	70	0	942	1845
BHAGAWANGOLA-I BLOCK TOT :	2,175	6,635	12	3,140	242	163	12,367	2,312	3,393	4,173	1,650	153	74	11,755	24,122

18th ALL INDIA LIVESTOCK CENSUS, AGRICULTURE IMPLEMENTS AND MACHINERY, FISHERY STATISTICS, WEST BENGAL

Reference Date : 15.10.2007

MURSHIDABAD DISTRICT

TOTAL INDIGENOUS CATTLE

NAME OF THE GRAM PANCHAYAT	TOTAL MALE INDIGENOUS CATTLE							TOTAL FEMALE INDIGENOUS CATTLE							Total Indigenous Cattle (161+168)
	Under 1 year (120+140)	1 to 3 years (121+141)	Over 3 years (Major work basis)				Total Male Indigenous Cattle (155+156+157+158+159+160)	Under 1 year (127+147)	1 to 3 years (128+148)	Over 3 years			Above 10 years (132+152)	Total Female Indigenous Cattle (162+163+164+165+166+167)	
			Used for Breeding only (122+142)	Mainly used for Agri-culture (123+143)	Mainly used for Bullock Cart (124+144)	Others (125+145)				In milk (129+149)	Dry (130+150)	Not calved once (131+151)			
1	155	156	157	158	159	160	161	162	163	164	165	166	167	168	169
BHAGAWANGOLA-I BLOCK															
BHAGAWANGOLA G.P.	212	504	5	40	26	0	787	308	372	204	54	0	0	938	1725
HABASPUR G.P.	115	587	4	389	0	0	1095	105	154	130	84	24	0	497	1592
HANUMANTANAGAR G.P.	410	544	0	444	0	147	1545	587	664	982	141	0	0	2374	3919
KANTANAGAR G.P.	70	600	0	468	0	0	1138	63	139	37	107	13	0	359	1497
KUTHIRAMPUR G.P.	632	1058	0	220	194	26	2130	702	768	1534	805	0	23	3832	5962
MAHAMMADPUR G.P.	282	746	3	42	22	0	1095	86	401	364	62	0	0	913	2008
MAHISASTHALI G.P.	361	2229	0	1206	0	0	3796	414	628	677	321	47	51	2138	5934
SUNDARPUR G.P.	172	400	0	331	0	0	903	140	318	299	115	70	0	942	1845
BHAGAWANGOLA-I BLOCK TOT :	2,254	6,668	12	3,140	242	173	12,489	2,405	3,444	4,227	1,689	154	74	11,993	24,482

18th ALL INDIA LIVESTOCK CENSUS, AGRICULTURE IMPLEMENTS AND MACHINERY, FISHERY STATISTICS, WEST BENGAL

Reference Date : 15.10.2007

MURSHIDABAD DISTRICT

INDIGENOUS BREED BUFFALO (MURRAH ETC.)

NAME OF THE GRAM PANCHAYAT	MALE INDIGENOUS BREED BUFFALO (MURRAH ETC.)							MALE INDIGENOUS BREED BUFFALO (MURRAH ETC.)							Total Indigenous Breed Buffalo (176+183)
	Under 1 year	1 to 3 years	Over 3 years (Major work basis)				Total Male Indigenous Breed Buffalo (170+171+172+173+174+175)	Under 1 year	1 to 3 years	Over 3 years			Above 10 years	Total Female Indigenous Breed Buffalo (177+178+179+180+181+182)	
			Used for Breeding only	Mainly used for Agri-culture	Mainly used for Bullock Cart	Others				In milk	Dry	Not calved once			
1	170	171	172	173	174	175	176	177	178	179	180	181	182	183	184
BHAGAWANGOLA-I BLOCK															
BHAGAWANGOLA G.P.	0	0	0	0	0	0	0	0	0	0	0	0	0	0	0
HABASPUR G.P.	0	0	0	0	0	0	0	0	0	0	0	0	0	0	0
HANUMANTANAGAR G.P.	0	0	0	0	0	0	0	0	0	0	0	0	0	0	0
KANTANAGAR G.P.	0	0	0	0	0	0	0	0	0	0	0	0	0	0	0
KUTHIRAMPUR G.P.	0	0	0	0	0	0	0	0	0	0	0	0	0	0	0
MAHAMMADPUR G.P.	0	0	0	0	0	0	0	0	0	0	0	0	0	0	0
MAHISASTHALI G.P.	0	0	0	0	0	0	0	0	0	0	0	0	0	0	0
SUNDARPUR G.P.	0	0	0	0	0	0	0	0	0	0	0	0	0	0	0
BHAGAWANGOLA-I BLOCK TOT :	0	0	0	0	0	0	0	0	0	0	0	0	0	0	0

18th ALL INDIA LIVESTOCK CENSUS, AGRICULTURE IMPLEMENTS AND MACHINERY, FISHERY STATISTICS, WEST BENGAL

Reference Date : 15.10.2007

MURSHIDABAD DISTRICT

NON-DESCRIPT BUFFALO

NAME OF THE GRAM PANCHAYAT	MALE NON-DESCRIPT BUFFALO							FEMALE NON-DESCRIPT BUFFALO							Total Non-descript Buffalo (191+198)
	Under 1 year	1 to 3 years	Over 3 years (Major work basis)				Total Male Non-descript Buffalo (185+186+187+188+189+190)	Under 1 year	1 to 3 years	Over 3 years			Above 10 years	Total Female Non-descript Buffalo (192+193+194+195+196+197)	
			Used for Breeding only	Mainly used for Agri-culture	Mainly used for Bullock Cart	Others				In milk	Dry	Not calved once			
1	185	186	187	188	189	190	191	192	193	194	195	196	197	198	199
BHAGAWANGOLA-I BLOCK															
BHAGAWANGOLA G.P.	6	7	1	6	6	0	26	2	3	5	1	0	1	12	38
HABASPUR G.P.	0	1	0	66	0	0	67	0	2	0	0	0	0	2	69
HANUMANTANAGAR G.P.	26	49	0	154	0	0	229	8	22	50	11	0	0	91	320
KANTANAGAR G.P.	0	2	0	70	0	0	72	0	6	0	2	0	0	8	80
KUTHIRAMPUR G.P.	37	27	2	52	14	0	132	46	63	91	66	0	0	266	398
MAHAMMADPUR G.P.	1	11	3	8	12	0	35	2	2	7	3	0	0	14	49
MAHISASTHALI G.P.	0	0	0	780	0	0	780	0	0	0	0	0	0	0	780
SUNDARPUR G.P.	0	0	0	228	0	0	228	0	0	1	0	0	0	1	229
BHAGAWANGOLA-I BLOCK TOT :	70	97	6	1,364	32	0	1,569	58	98	154	83	0	1	394	1,963

18th ALL INDIA LIVESTOCK CENSUS, AGRICULTURE IMPLEMENTS AND MACHINERY, FISHERY STATISTICS, WEST BENGAL

MURSHIDABAD DISTRICT

Reference Date : 15.10.2007

TOTAL BUFFALO

NAME OF THE GRAM PANCHAYAT	TOTAL MALE BUFFALO							TOTAL FEMALE BUFFALO							Total Buffalo (206+ 213)	Total Yak	Total Mithun
	Under 1 year (170+ 185)	1 to 3 years (171+ 186)	Over 3 years (Major work basis)				Total Male Buffalo (176+ 191)	Under 1 year (177+ 192)	1 to 3 years (178+ 193)	Over 3 years			Above 10 years (182+ 197)	Total Female Buffalo (183+ 198)			
			Used for Breeding only (172+ 187)	Mainly used for Agri-culture (173+ 188)	Mainly used for Bullock Cart (174+ 189)	Others (175+ 190)				In milk (179+ 194)	Dry (180+ 195)	Not calved once (181+ 196)					
1	200	201	202	203	204	205	206	207	208	209	210	211	212	213	214	215	216
BHAGAWANGOLA-I BLOCK																	
BHAGAWANGOLA G.P.	6	7	1	6	6	0	26	2	3	5	1	0	1	12	38	0	0
HABASPUR G.P.	0	1	0	66	0	0	67	0	2	0	0	0	0	2	69	0	0
HANUMANTANAGAR G.P.	26	49	0	154	0	0	229	8	22	50	11	0	0	91	320	0	0
KANTANAGAR G.P.	0	2	0	70	0	0	72	0	6	0	2	0	0	8	80	0	0
KUTHIRAMPUR G.P.	37	27	2	52	14	0	132	46	63	91	66	0	0	266	398	0	0
MAHAMMADPUR G.P.	1	11	3	8	12	0	35	2	2	7	3	0	0	14	49	0	0
MAHISASTHALI G.P.	0	0	0	780	0	0	780	0	0	0	0	0	0	0	780	0	0
SUNDARPUR G.P.	0	0	0	228	0	0	228	0	0	1	0	0	0	1	229	0	0
BHAGAWANGOLA-I BLOCK TOT :	70	97	6	1,364	32	0	1,569	58	98	154	83	0	1	394	1,963	0	0

18th ALL INDIA LIVESTOCK CENSUS, AGRICULTURE IMPLEMENTS AND MACHINERY, FISHERY STATISTICS, WEST BENGAL

Reference Date : 15.10.2007

MURSHIDABAD DISTRICT

SHEEP

NAME OF THE GRAM PANCHAYAT	Utilisation of Milk (Daily Kg.) by the Milk Producer					CROSS-BRED SHEEP							GAROLE BREED INDIGENOUS SHEEP						
	Consumed as fluid milk by the producer household (Daily Kg.)	Sold as fluid milk (Daily Kg.)			Converted into milk products (Daily Kg.)	MALE			FEMALE			Total Cross-bred Sheep (224+227)	MALE			FEMALE			Total Garole Breed Indi-genous Sheep (231+234)
		Direct to Con-sumer	Through Cooper-ative	To Middle man		Upto 6 months	6 months & above	Total Male (222+223)	Upto 6 months	6 months & above	Total Female (225+226)		Upto 6 months	6 months & above	Total Male (229+230)	Upto 6 months	6 months & above	Total Female (232+233)	
1	217	218	219	220	221	222	223	224	225	226	227	228	229	230	231	232	233	234	235
BHAGAWANGOLA-I BLOCK																			
BHAGAWANGOLA G.P.	334	787	0	0	0	0	0	0	0	0	0	0	0	0	0	0	0	0	0
HABASPUR G.P.	162	141	0	794	0	0	0	0	0	0	0	0	0	0	0	0	0	0	0
HANUMANTANAGAR G.P.	418	2735	0	0	0	0	0	0	0	0	0	0	0	0	0	0	0	0	0
KANTANAGAR G.P.	273	120	0	0	0	0	0	0	0	0	0	0	0	0	0	0	0	0	0
KUTHIRAMPUR G.P.	523	0	1581	3215	214	0	0	0	0	0	0	0	0	0	0	0	0	0	0
MAHAMMADPUR G.P.	234	672	0	0	0	0	0	0	0	0	0	0	0	0	0	0	0	0	0
MAHISASTHALI G.P.	1119	2337	0	541	0	0	0	0	0	0	0	0	0	0	0	0	0	0	0
SUNDARPUR G.P.	1129	1106	378	0	0	0	0	0	0	0	0	0	0	0	0	0	0	0	0
BHAGAWANGOLA-I BLOCK TOT :	4,192	7,898	1,959	4,550	214	0	0	0	0	0	0	0	0	0	0	0	0	0	.

18th ALL INDIA LIVESTOCK CENSUS, AGRICULTURE IMPLEMENTS AND MACHINERY, FISHERY STATISTICS, WEST BENGAL

Reference Date : 15.10.2007

MURSHIDABAD DISTRICT

SHEEP

NAME OF THE GRAM PANCHAYAT	BANAPALA BREED INDIGENOUS SHEEP							OTHER BREED INDIGENOUS SHEEP (CHOTTANAGPURI, SHAHABADI ETC.)							Total Sheep
	MALE			FEMALE			Total Banapala Breed Indigenous Sheep	MALE			FEMALE			Total Other Breed Indigenous Sheep	
	Upto 6 months	6 months & above	Total Male (236+237)	Upto 6 months	6 months & above	Total Female (239+240)	(238+241)	Upto 6 months	6 months & above	Total Male (243+244)	Upto 6 months	6 months & above	Total Female (246+247)	(245+248)	(228+235+242+249)
1	236	237	238	239	240	241	242	243	244	245	246	247	248	249	250
BHAGAWANGOLA-I BLOCK															
BHAGAWANGOLA G.P.	2	4	6	3	7	10	16	0	0	0	0	0	0	0	16
HABASPUR G.P.	0	0	0	0	0	0	0	0	0	0	0	0	0	0	0
HANUMANTANAGAR G.P.	7	13	20	26	54	80	100	0	0	0	0	0	0	0	100
KANTANAGAR G.P.	0	0	0	0	0	0	0	0	0	0	0	0	0	0	0
KUTHIRAMPUR G.P.	18	21	39	22	63	85	124	0	0	0	0	0	0	0	124
MAHAMMADPUR G.P.	0	0	0	0	0	0	0	0	0	0	0	0	0	0	0
MAHISASTHALI G.P.	0	0	0	0	0	0	0	0	0	0	0	0	0	0	0
SUNDARPUR G.P.	2	0	2	3	1	4	6	0	0	0	0	0	0	0	6
BHAGAWANGOLA-I BLOCK TOT :	29	38	67	54	125	179	246	0	0	0	0	0	0	0	246

Reference Date : 15.10.2007

MURSHIDABAD DISTRICT

GOAT

NAME OF THE GRAM PANCHAYAT	BENGAL BREED INDIGENOUS GOAT (BLACK, WHITE, BROWN ETC.)							JAMUNAPARI BREED INDIGENOUS GOAT						
	MALE			FEMALE			Total Bengal Breed Indigenous Goat (253+256)	MALE			FEMALE			Total Jamunapari Breed Indigenous Goat (260+263)
	Under 1 year	1 year & above	Total Male (251+252)	Under 1 year	1 year & above	Total Female (254+255)		Under 1 year	1 year & above	Total Male (258+259)	Under 1 year	1 year & above	Total Female (261+262)	
1	251	252	253	254	255	256	257	258	259	260	261	262	263	264
BHAGAWANGOLA-I BLOCK														
BHAGAWANGOLA G.P.	987	1132	2119	1369	4032	5401	7520	0	0	0	0	0	0	0
HABASPUR G.P.	858	978	1836	1239	961	2200	4036	0	2	2	1	0	1	3
HANUMANTANAGAR G.P.	705	169	874	1145	2574	3719	4593	0	0	0	0	0	0	0
KANTANAGAR G.P.	494	1137	1631	509	1728	2237	3868	0	0	0	0	0	0	0
KUTHIRAMPUR G.P.	1836	2162	3998	1714	5809	7523	11521	0	0	0	0	0	0	0
MAHAMMADPUR G.P.	798	1361	2159	764	797	1561	3720	0	0	0	0	0	0	0
MAHISASTHALI G.P.	2455	1721	4176	2352	3853	6205	10381	0	0	0	0	0	0	0
SUNDARPUR G.P.	1094	486	1580	1797	1404	3201	4781	0	0	0	0	0	0	0
BHAGAWANGOLA-I BLOCK TOT :	9,227	9,146	18,373	10,889	21,158	32,047	50,420	0	2	2	1	0	1	3

18th ALL INDIA LIVESTOCK CENSUS, AGRICULTURE IMPLEMENTS AND MACHINERY, FISHERY STATISTICS, WEST BENGAL

Reference Date : 15.10.2007

MURSHIDABAD DISTRICT

GOAT AND HORSE

NAME OF THE GRAM PANCHAYAT	OTHER BREED INDIGENOUS GOAT (SIROHI, BARBARI, JHAKRANA ETC.)							Total Goat (257+264 +271)	MALE				FEMALE			Total Horse (276+279)
	MALE			FEMALE			Total Other Breed Indigenous Goat (267+270)		Under 3 years	3 years & above		Total Male (273+274 +275)	Under 3 years	3 years & above	Total Female (277+278)	
	Under 1 year	1 year & above	Total Male (265+266)	Under 1 year	1 year & above	Total Female (268+269)				Used for Cart	Used for Sports					
1	265	266	267	268	269	270	271	272	273	274	275	276	277	278	279	280
BHAGAWANGOLA-I BLOCK																
BHAGAWANGOLA G.P.	0	0	0	0	0	0	0	7520	0	0	0	0	0	0	0	0
HABASPUR G.P.	0	0	0	0	0	0	0	4039	1	0	0	1	1	0	1	2
HANUMANTANAGAR G.P.	0	0	0	0	0	0	0	4593	0	0	0	0	0	0	0	0
KANTANAGAR G.P.	0	0	0	0	0	0	0	3868	0	0	0	0	0	0	0	0
KUTHIRAMPUR G.P.	0	0	0	0	0	0	0	11521	2	4	0	6	0	2	2	8
MAHAMMADPUR G.P.	0	0	0	0	0	0	0	3720	0	0	0	0	0	0	0	0
MAHISASTHALI G.P.	0	0	0	0	0	0	0	10381	0	0	0	0	0	0	0	0
SUNDARPUR G.P.	0	0	0	0	0	0	0	4781	0	0	0	0	0	0	0	0
BHAGAWANGOLA-I BLOCK TOT :	0	0	0	0	0	0	0	50,423	3	4	0	7	1	2	3	10

18th ALL INDIA LIVESTOCK CENSUS, AGRICULTURE IMPLEMENTS AND MACHINERY, FISHERY STATISTICS, WEST BENGAL

Reference Date : 15.10.2007

MURSHIDABAD DISTRICT

PONNY, MULE, DONKEY AND CAMEL

NAME OF THE GRAM PANCHAYAT	MALE				FEMALE			Total Ponny (284+ 287)	MULE			DONKEY			CAMEL		
	Under 3 years	3 years & above		Total Male (281+ 282 +283)	Under 3 years	3 years & above	Total Female (285+ 286)		Under 3 years	3 years & above	Total Mule (289+ 290)	Under 3 years	3 years & above	Total Donkey (292+ 293)	Under 3 years	3 years & above	Total Camel (295+ 296)
		Used for Cart	Used for Sports														
1	281	282	283	284	285	286	287	288	289	290	291	292	293	294	295	296	297
BHAGAWANGOLA-I BLOCK																	
BHAGAWANGOLA G.P.	0	0	0	0	0	0	0	0	0	0	0	0	0	0	0	0	0
HABASPUR G.P.	0	0	0	0	0	0	0	0	0	0	0	0	0	0	0	0	0
HANUMANTANAGAR G.P.	0	0	0	0	0	0	0	0	0	0	0	0	0	0	0	0	0
KANTANAGAR G.P.	0	0	0	0	0	0	0	0	0	0	0	0	0	0	0	0	0
KUTHIRAMPUR G.P.	0	0	0	0	0	0	0	0	0	0	0	0	0	0	0	0	0
MAHAMMADPUR G.P.	0	0	0	0	0	0	0	0	0	0	0	0	0	0	0	0	0
MAHISASTHALI G.P.	0	0	0	0	0	0	0	0	0	0	0	0	0	0	0	0	0
SUNDARPUR G.P.	0	0	0	0	0	0	0	0	0	0	0	0	0	0	0	0	0
BHAGAWANGOLA-I BLOCK TOT :	0	0	0	0	0	0	0	0	0	0	0	0	0	0	0	0	0

18th ALL INDIA LIVESTOCK CENSUS, AGRICULTURE IMPLEMENTS AND MACHINERY, FISHERY STATISTICS, WEST BENGAL

Reference Date : 15.10.2007

MURSHIDABAD DISTRICT

PIG

NAME OF THE GRAM PANCHAYAT	CROSS-BRED PIG							GHOONGRU BREED INDIGENOUS PIG						
	MALE			FEMALE			Total Cross-bred Pig (300+303)	MALE			FEMALE			Total Ghoongru Breed Indigenous Pig (307+310)
	Below 6 months	6 months & above	Total Male (298+299)	Below 6 months	6 months & above	Total Female (301+302)		Below 6 months	6 months & above	Total Male (305+306)	Below 6 months	6 months & above	Total Female (308+309)	
1	298	299	300	301	302	303	304	305	306	307	308	309	310	311
BHAGAWANGOLA-I BLOCK														
BHAGAWANGOLA G.P.	0	0	0	0	0	0	0	0	0	0	0	0	0	0
HABASPUR G.P.	0	0	0	0	0	0	0	0	0	0	0	0	0	0
HANUMANTANAGAR G.P.	0	0	0	0	0	0	0	0	0	0	0	0	0	0
KANTANAGAR G.P.	0	0	0	0	0	0	0	0	0	0	0	0	0	0
KUTHIRAMPUR G.P.	0	0	0	0	0	0	0	0	0	0	0	0	0	0
MAHAMMADPUR G.P.	0	0	0	0	0	0	0	0	0	0	0	0	0	0
MAHISASTHALI G.P.	0	0	0	0	0	0	0	0	0	0	0	0	0	0
SUNDARPUR G.P.	0	0	0	0	0	0	0	0	0	0	0	0	0	0
BHAGAWANGOLA-I BLOCK TOT :	0	0	0	0	0	0	0	0	0	0	0	0	0	0

18th ALL INDIA LIVESTOCK CENSUS, AGRICULTURE IMPLEMENTS AND MACHINERY, FISHERY STATISTICS, WEST BENGAL

Reference Date : 15.10.2007

MURSHIDABAD DISTRICT

PIG, DOG AND RABBIT

NAME OF THE GRAM PANCHAYAT	OTHER INDIGENOUS PIG							Total Pig (304+ 311+ 318)	PET DOG			OTHER (STREET) DOG			Total Dog (322+ 325)	RABBIT		
	MALE			FEMALE			Total Other Indi-genous Pig (314+ 317)											
	Below 6 months	6 months & above	Total Male (312+ 313)	Below 6 months	6 months & above	Total Female (315+ 316)			Male	Female	Total Pet Dog (320+ 321)	Male	Female	Total Other Dog (323+ 324)		Male	Female	Total Rabbit (327+ 328)
1	312	313	314	315	316	317	318	319	320	321	322	323	324	325	326	327	328	329
BHAGAWANGOLA-I BLOCK																		
BHAGAWANGOLA G.P.	2	0	2	2	3	5	7	7	14	14	28	26	16	42	70	13	21	34
HABASPUR G.P.	0	0	0	0	0	0	0	0	25	5	30	122	69	191	221	0	0	0
HANUMANTANAGAR G.P.	0	0	0	0	0	0	0	0	47	24	71	125	129	254	325	0	0	0
KANTANAGAR G.P.	0	0	0	0	0	0	0	0	0	0	0	34	43	77	77	0	0	0
KUTHIRAMPUR G.P.	0	0	0	0	0	0	0	0	87	42	129	173	91	264	393	0	0	0
MAHAMMADPUR G.P.	0	0	0	0	0	0	0	0	67	16	83	83	20	103	186	0	0	0
MAHISASTHALI G.P.	0	0	0	0	0	0	0	0	0	0	0	107	91	198	198	0	0	0
SUNDARPUR G.P.	0	0	0	0	0	0	0	0	0	0	0	85	77	162	162	0	0	0
BHAGAWANGOLA-I BLOCK TOT :	2	0	2	2	3	5	7	7	240	101	341	755	536	1,291	1,632	13	21	34

18th ALL INDIA LIVESTOCK CENSUS, AGRICULTURE IMPLEMENTS AND MACHINERY, FISHERY STATISTICS, WEST BENGAL

Reference Date : 15.10.2007

MURSHIDABAD DISTRICT

FOWL (COCK, HEN, CHICKEN)

NAME OF THE GRAM PANCHAYAT	FOWL (COCK, HEN, CHICKEN) (MALE+FEMALE)															
	COCK (5 months & above)					HEN (5 months & above)					DESHI CHICKEN (Below 5 months)					
	Deshi Aseel	Deshi Others	Improved White	Improved Coloured	Total Cock (330+331+332+333)	Deshi Aseel	Deshi Others	Improved White	Improved Coloured	Total Hen (335+336+337+338)	Aseel for Egg	Other for Egg	Total (340+341)	Aseel for Meat	Other for Meat	Total Deshi Chicken (343+344)
1	330	331	332	333	334	335	336	337	338	339	340	341	342	343	344	345
BHAGAWANGOLA-I BLOCK																
BHAGAWANGOLA G.P.	0	2861	390	791	4042	0	4130	644	1442	6216	0	1315	1315	0	2010	2010
HABASPUR G.P.	0	701	0	0	701	0	6726	21	43	6790	0	5218	5218	0	1037	1037
HANUMANTANAGAR G.P.	0	1598	0	0	1598	0	4580	0	0	4580	0	6132	6132	0	2055	2055
KANTANAGAR G.P.	35	1918	51	28	2032	42	3122	2	30	3196	0	1745	1745	0	1791	1791
KUTHIRAMPUR G.P.	0	2021	613	1187	3821	0	5791	413	457	6661	0	1957	1957	0	697	697
MAHAMMADPUR G.P.	0	1186	0	76	1262	0	2845	0	334	3179	0	789	789	0	2005	2005
MAHISASTHALI G.P.	0	3694	0	0	3694	0	4758	0	0	4758	0	7140	7140	0	5181	5181
SUNDARPUR G.P.	0	2446	0	0	2446	0	8055	0	0	8055	0	3774	3774	0	4174	4174
BHAGAWANGOLA-I BLOCK TOT :	35	16,425	1,054	2,082	19,596	42	40,007	1,080	2,306	43,435	0	28,070	28,070	0	18,950	18,950

18th ALL INDIA LIVESTOCK CENSUS, AGRICULTURE IMPLEMENTS AND MACHINERY, FISHERY STATISTICS, WEST BENGAL

Reference Date : 15.10.2007

MURSHIDABAD DISTRICT

FOWL (COCK, HEN, CHICKEN) AND DRAKE, DUCK

NAME OF THE GRAM PANCHAYAT	POWL (COCK, HEN, CHICKEN) (MALE+FEMALE)							DRAKE, DUCK (MALE+FEMALE)					
	IMPROVED CHICKEN (Below 5 months)						Total Fowl (334+339+342+345+348+351)	Drake (6 months & above)			Duck (6 months & above)		
	White for Egg	Coloured for Egg	Total (346+347)	White for Meat	Coloured for Meat	Total Improved Chicken (349+350)		Deshi	Improved	Total Drake (353+354)	Deshi	Improved	Total Duck (356+357)
1	346	347	348	349	350	351	352	353	354	355	356	357	358
BHAGAWANGOLA-I BLOCK													
BHAGAWANGOLA G.P.	280	554	834	378	875	1253	15670	1794	0	1794	5102	0	5102
HABASPUR G.P.	0	0	0	3	0	3	13749	52	0	52	254	20	274
HANUMANTANAGAR G.P.	0	0	0	0	0	0	14365	39	0	39	112	0	112
KANTANAGAR G.P.	0	0	0	0	0	0	8764	238	10	248	238	13	251
KUTHIRAMPUR G.P.	493	163	656	112	157	269	14061	1377	213	1590	4521	298	4819
MAHAMMADPUR G.P.	0	0	0	0	0	0	7235	739	0	739	1839	0	1839
MAHISASTHALI G.P.	0	0	0	0	0	0	20773	153	0	153	683	0	683
SUNDARPUR G.P.	0	0	0	0	0	0	18449	313	0	313	1392	0	1392
BHAGAWANGOLA-I BLOCK TOT :	773	717	1,490	493	1,032	1,525	113,066	4,705	223	4,928	14,141	331	14,472

18th ALL INDIA LIVESTOCK CENSUS, AGRICULTURE IMPLEMENTS AND MACHINERY, FISHERY STATISTICS, WEST BENGAL

Reference Date : 15.10.2007

MURSHIDABAD DISTRICT

DUCK, TURKEY

NAME OF THE GRAM PANCHAYAT	DUCKLING (MALE+FEMALE)							TURKEY			Quail	Other Poultry Birds	Total Poultry Birds (352+365+368+369+370)
	DUCKLING (Belows 6 month)						Total Duck (355+358+361+364)	Male	Female	Total Turkey (366+367)			
	Deshi for Egg	Deshi for Meat	Total Deshi Duckling (359+360)	Improved for Egg	Improved for Meat	Total Improved Duckling (362+363)							
1	359	360	361	362	363	364	365	366	367	368	369	370	371
BHAGAWANGOLA-I BLOCK													
BHAGAWANGOLA G.P.	502	372	874	0	0	0	7770	0	0	0	0	73	23513
HABASPUR G.P.	15	0	15	3	0	3	344	0	0	0	0	0	14093
HANUMANTANAGAR G.P.	88	12	100	0	0	0	251	0	0	0	0	0	14616
KANTANAGAR G.P.	0	0	0	0	0	0	499	0	0	0	0	0	9263
KUTHIRAMPUR G.P.	2631	537	3168	254	48	302	9879	0	0	0	0	0	23940
MAHAMMADPUR G.P.	849	372	1221	0	0	0	3799	0	0	0	0	0	11034
MAHISASTHALI G.P.	0	0	0	0	0	0	836	0	0	0	0	0	21609
SUNDARPUR G.P.	0	0	0	0	0	0	1705	0	0	0	0	0	20154
BHAGAWANGOLA-I BLOCK TOT :	4,085	1,293	5,378	257	48	305	25,083	0	0	0	0	73	138,222

18th ALL INDIA LIVESTOCK CENSUS, AGRICULTURE IMPLEMENTS AND MACHINERY, FISHERY STATISTICS, WEST BENGAL

Reference Date : 15.10.2007

MURSHIDABAD DISTRICT

AGRICULTURAL IMPLEMENTS AND MACHINERY

NAME OF THE GRAM PANCHAYAT	ANIMAL OPERATED IMPLEMENTS														
	No. of Wooden Plough					No. of Steel Plough					No. of Cultivator				
	Utilised more than 100 days/ year	Utilised between 50 to 100 days/ year	Utilised less than 50 days/ year	Not Utilised	Total (372+373+ 374+375)	Utilised more than 100 days/ year	Utilised between 50 to 100 days/ year	Utilised less than 50 days/ year	Not Utilised	Total (377+378+ 379+380)	Utilised more than 100 days/ year	Utilised between 50 to 100 days/ year	Utilised less than 50 days/ year	Not Utilised	Total (382+383+ 384+385)
1	372	373	374	375	376	377	378	379	380	381	382	383	384	385	386
BHAGAWANGOLA-I BLOCK															
BHAGAWANGOLA G.P.	35	35	13	0	83	0	0	6	0	6	0	0	0	0	0
HABASPUR G.P.	0	218	25	0	243	0	0	0	0	0	0	0	0	0	0
HANUMANTANAGAR G.P.	0	298	250	0	548	0	0	0	0	0	0	0	0	0	0
KANTANAGAR G.P.	267	1	266	0	534	10	0	0	0	10	0	0	0	0	0
KUTHIRAMPUR G.P.	0	348	114	0	462	0	0	4	0	4	0	0	0	0	0
MAHAMMADPUR G.P.	19	6	2	0	27	0	0	0	0	0	0	0	0	0	0
MAHISASTHALI G.P.	912	555	263	261	1991	0	0	0	0	0	0	0	0	0	0
SUNDARPUR G.P.	290	0	290	0	580	0	0	0	0	0	0	0	0	0	0
BHAGAWANGOLA-I BLOCK TOT :	1,523	1,461	1,223	261	4,468	10	0	10	0	20	0	0	0	0	0

18th ALL INDIA LIVESTOCK CENSUS, AGRICULTURE IMPLEMENTS AND MACHINERY, FISHERY STATISTICS, WEST BENGAL

Reference Date : 15.10.2007

MURSHIDABAD DISTRICT

AGRICULTURAL IMPLEMENTS AND MACHINERY

NAME OF THE GRAM PANCHAYAT	ANIMAL OPERATED IMPLEMENTS														
	No. of Disc Harrow					No. of Seed-cum-Fertiliser Drill					No. of Leveller				
	Utilised more than 100 days/ year	Utilised between 50 to 100 days/ year	Utilised less than 50 days/ year	Not Utilised	Total (387+388+ 389+390)	Utilised more than 100 days/ year	Utilised between 50 to 100 days/ year	Utilised less than 50 days/ year	Not Utilised	Total (392+393+ 394+395)	Utilised more than 100 days/ year	Utilised between 50 to 100 days/ year	Utilised less than 50 days/ year	Not Utilised	Total (397+398+ 399+400)
1	387	388	389	390	391	392	393	394	395	396	397	398	399	400	401
BHAGAWANGOLA-I BLOCK															
BHAGAWANGOLA G.P.	0	0	0	0	0	0	0	0	0	0	32	33	13	0	78
HABASPUR G.P.	0	0	0	0	0	0	0	0	0	0	0	215	11	0	226
HANUMANTANAGAR G.P.	0	0	0	0	0	0	0	0	0	0	0	298	226	0	524
KANTANAGAR G.P.	0	0	0	0	0	0	0	0	0	0	256	0	58	2	316
KUTHIRAMPUR G.P.	0	0	0	0	0	0	0	0	0	0	0	304	247	0	551
MAHAMMADPUR G.P.	0	0	0	0	0	0	0	0	0	0	20	7	3	0	30
MAHISASTHALI G.P.	0	0	0	0	0	0	0	0	0	0	912	478	0	197	1587
SUNDARPUR G.P.	0	0	0	0	0	0	0	0	0	0	290	0	0	0	290
BHAGAWANGOLA-I BLOCK TOT :	0	0	0	0	0	0	0	0	0	0	1,510	1,335	558	199	3,602

18th ALL INDIA LIVESTOCK CENSUS, AGRICULTURE IMPLEMENTS AND MACHINERY, FISHERY STATISTICS, WEST BENGAL

Reference Date : 15.10.2007

MURSHIDABAD DISTRICT

AGRICULTURAL IMPLEMENTS AND MACHINERY

NAME OF THE GRAM PANCHAYAT	ANIMAL OPERATED IMPLEMENTS														
	No. of Wet Land Puddler					No. of Sugarcane Crusher					No. of Animal Cart				
	Utilised more than 100 days/ year	Utilised between 50 to 100 days/ year	Utilised less than 50 days/ year	Not Utilised	Total (402+403+ 404+405)	Utilised more than 100 days/ year	Utilised between 50 to 100 days/ year	Utilised less than 50 days/ year	Not Utilised	Total (407+408+ 409+410)	Utilised more than 100 days/ year	Utilised between 50 to 100 days/ year	Utilised less than 50 days/ year	Not Utilised	Total (412+413+ 414+415)
1	402	403	404	405	406	407	408	409	410	411	412	413	414	415	416
BHAGAWANGOLA-I BLOCK															
BHAGAWANGOLA G.P.	8	12	15	0	35	0	0	0	0	0	28	11	3	0	42
HABASPUR G.P.	0	0	0	0	0	0	0	0	0	0	0	214	0	0	214
HANUMANTANAGAR G.P.	0	0	0	0	0	0	0	0	0	0	0	0	224	0	224
KANTANAGAR G.P.	0	6	0	0	6	0	0	0	0	0	53	63	80	0	196
KUTHIRAMPUR G.P.	0	172	42	0	214	0	0	0	0	0	0	53	39	0	92
MAHAMMADPUR G.P.	0	7	2	0	9	0	0	0	0	0	0	5	16	0	21
MAHISASTHALI G.P.	0	0	0	0	0	0	0	0	0	0	0	0	0	0	0
SUNDARPUR G.P.	0	0	0	0	0	0	0	0	0	0	174	72	0	0	246
BHAGAWANGOLA-I BLOCK TOT :	8	197	59	0	264	0	0	0	0	0	255	418	362	0	1,035

18th ALL INDIA LIVESTOCK CENSUS, AGRICULTURE IMPLEMENTS AND MACHINERY, FISHERY STATISTICS, WEST BENGAL

Reference Date : 15.10.2007

MURSHIDABAD DISTRICT

AGRICULTURAL IMPLEMENTS AND MACHINERY

NAME OF THE GRAM PANCHAYAT	ANIMAL OPERATED IMPLEMENTS										EQUIPMENT FOR LIVESTOCK AND POULTRY							
	No. of Ghanis					No. of Water Lifting Devices								Hay Harvest Machine		Chaff Cutter		
	Utilised more than 100 days/ year	Utilised between 50 to 100 days/ year	Utilised less than 50 days/ year	Not Utilised	Total (417+ 418+ 419+ 420)	Utilised more than 100 days/ year	Utilised between 50 to 100 days/ year	Utilised less than 50 days/ year	Not Utilised	Total (422+ 423+ 424+ 425)	Incuba-tors/ Bree-ders	Milking Machine	Baler	Straw Reaper	Forage Harves-ter	Manually Operated	Animal Operated	Power Operated
1	417	418	419	420	421	422	423	424	425	426	427	428	429	430	431	432	433	434
BHAGAWANGOLA-I BLOCK																		
BHAGAWANGOLA G.P.	10	3	0	0	13	0	0	0	0	0	0	0	0	0	0	872	0	5
HABASPUR G.P.	0	0	0	0	0	0	0	0	0	0	0	0	0	0	0	229	0	0
HANUMANTANAGAR G.P.	0	0	0	0	0	0	0	0	0	0	0	0	0	0	0	1728	0	0
KANTANAGAR G.P.	0	0	0	0	0	195	0	0	0	195	0	0	0	0	0	142	0	0
KUTHIRAMPUR G.P.	0	0	0	0	0	0	285	91	0	376	0	0	0	0	0	58	0	5
MAHAMMADPUR G.P.	0	0	0	0	0	0	0	0	0	0	0	0	0	0	0	11	0	0
MAHISASTHALI G.P.	0	0	0	0	0	0	0	0	0	0	0	0	0	0	0	12	0	0
SUNDARPUR G.P.	4	0	0	0	4	595	55	0	0	650	0	0	0	0	0	71	0	0
BHAGAWANGOLA-I BLOCK TOT :	14	3	0	0	17	790	340	91	0	1,221	0	0	0	0	0	3,123	0	10

18th ALL INDIA LIVESTOCK CENSUS, AGRICULTURE IMPLEMENTS AND MACHINERY, FISHERY STATISTICS, WEST BENGAL

Reference Date : 15.10.2007

MURSHIDABAD DISTRICT

FISHERY STATISTICS

NAME OF THE GRAM PANCHAYAT	No. of Household engaged in Fishing Activity						No. of Members in the Fishery Household				No. of members Engaged in actual operation of fishing activity			
	Nature of Fishing Activity		Type of Fishing Activity								Full Time		Part Time	
	Inland	Marine	Mainly Fish Capture	Mainly Seed Culture	Allied e.g. Pealing, Marketing, Processing etc.	Others	Male	Female	Children	Total (441+ 442+ 443)	Male	Female	Male	Female
1	435	436	437	438	439	440	441	442	443	444	445	446	447	448
BHAGAWANGOLA-I BLOCK														
BHAGAWANGOLA G.P.	0	0	0	0	0	0	0	0	0	0	0	0	0	0
HABASPUR G.P.	75	0	64	5	13	0	30	32	62	124	17	0	55	0
HANUMANTANAGAR G.P.	0	0	0	0	0	0	0	0	0	0	0	0	0	0
KANTANAGAR G.P.	0	0	0	0	0	0	0	0	0	0	0	0	0	0
KUTHIRAMPUR G.P.	0	0	0	0	0	0	0	0	0	0	0	0	0	0
MAHAMMADPUR G.P.	0	0	0	0	0	0	0	0	0	0	0	0	0	0
MAHISASTHALI G.P.	0	0	0	0	0	0	0	0	0	0	0	0	0	0
SUNDARPUR G.P.	54	0	12	0	4	1	89	83	53	225	0	0	0	0
BHAGAWANGOLA-I BLOCK TOT :	129	0	76	5	17	1	119	115	115	349	17	0	55	0

18th ALL INDIA LIVESTOCK CENSUS, AGRICULTURE IMPLEMENTS AND MACHINERY, FISHERY STATISTICS, WEST BENGAL

Reference Date : 15.10.2007

MURSHIDABAD DISTRICT

FISHERY STATISTICS

NAME OF THE GRAM PANCHAYAT	No. of members Engaged in other occupation of fishing activities										No. of Household of main source of waterbody in which fishing done				
	Marketing of Fish		Repairing / Mending of Nets		Fish Hatchery		Ornamental Fishing		Others		Aquaculture ponds and tank	Brackish water impounds	Water logged areas	Large irrigation tanks	Reservoirs & check dams
	Male	Female	Male	Female	Male	Female	Male	Female	Male	Female					
1	449	450	451	452	453	454	455	456	457	458	459	460	461	462	463
BHAGAWANGOLA-I BLOCK															
BHAGAWANGOLA G.P.	0	0	0	0	0	0	0	0	0	0	0	0	0	0	0
HABASPUR G.P.	14	0	28	23	1	0	0	0	0	0	3	0	0	0	0
HANUMANTANAGAR G.P.	0	0	0	0	0	0	0	0	0	0	0	0	0	0	0
KANTANAGAR G.P.	0	0	0	0	0	0	0	0	0	0	0	0	0	0	0
KUTHIRAMPUR G.P.	0	0	0	0	0	0	0	0	0	0	0	0	0	0	0
MAHAMMADPUR G.P.	0	0	0	0	0	0	0	0	0	0	0	0	0	0	0
MAHISASTHALI G.P.	0	0	0	0	0	0	0	0	0	0	0	0	0	0	0
SUNDARPUR G.P.	17	2	0	0	0	0	0	0	0	0	0	0	0	0	0
BHAGAWANGOLA-I BLOCK TOT :	31	2	28	23	1	0	0	0	0	0	3	0	0	0	0

Reference Date : 15.10.2007

MURSHIDABAD DISTRICT

FISHERY STATISTICS

NAME OF THE GRAM PANCHAYAT	No. of Household of main source of waterbody in which fishing done												
				Typewise		Locationwise			Ownershipwise				
	Rivers	Lakes/ oxbow lakes/ meanders channels/ scars	Marine resources i.e. sea	Perrenial waterbody	Seasonal waterbody	Located within the Mouza/Ward	At distance less than 5 Km.	At distance more than 5 Km.	Owned by fisherman household	Owned by Gram Panchayat	Owned by the Govt.	Owned by cooperative society	Owned by other individuals
1	464	465	466	467	468	469	470	471	472	473	474	475	476
BHAGAWANGOLA-I BLOCK													
BHAGAWANGOLA G.P.	0	0	0	0	0	0	0	0	0	0	0	0	0
HABASPUR G.P.	61	0	0	11	54	35	0	18	2	0	7	0	53
HANUMANTANAGAR G.P.	0	0	0	0	0	0	0	0	0	0	0	0	0
KANTANAGAR G.P.	0	0	0	0	0	0	0	0	0	0	0	0	0
KUTHIRAMPUR G.P.	0	0	0	0	0	0	0	0	0	0	0	0	0
MAHAMMADPUR G.P.	0	0	0	0	0	0	0	0	0	0	0	0	0
MAHISASTHALI G.P.	0	0	0	0	0	0	0	0	0	0	0	0	0
SUNDARPUR G.P.	0	0	0	0	0	0	0	0	0	0	0	0	0
BHAGAWANGOLA-I BLOCK TOT :	61	0	0	11	54	35	0	18	2	0	7	0	53

18th ALL INDIA LIVESTOCK CENSUS, AGRICULTURE IMPLEMENTS AND MACHINERY, FISHERY STATISTICS, WEST BENGAL

Reference Date : 15.10.2007

MURSHIDABAD DISTRICT

FISHERY STATISTICS AND FODDER AREA

NAME OF THE GRAM PANCHAYAT	No. Fishing Crafts		No. of Fishing Gears							Area under Fodder Crops (Cottah)		
	Moto-rised	Non-moto-rised	Drag Nets	Hook & Lines	Cast Nets	Gill Nets	Set barriers	Trawl Nets	Others	Kharif	Rabi	Total (486+487)
1	477	478	479	480	481	482	483	484	485	486	487	488
BHAGAWANGOLA-I BLOCK												
BHAGAWANGOLA G.P.	0	0	0	0	0	0	0	0	0	195	140	335
HABASPUR G.P.	0	3	0	0	66	133	23	1	60	1638	1654	3292
HANUMANTANAGAR G.P.	0	0	0	0	0	0	0	0	0	87	59	146
KANTANAGAR G.P.	0	0	0	0	0	0	0	0	0	46	75	121
KUTHIRAMPUR G.P.	0	0	0	0	0	0	0	0	0	870	724	1594
MAHAMMADPUR G.P.	0	0	0	0	0	0	0	0	0	2147	958	3105
MAHISASTHALI G.P.	0	0	0	0	0	0	0	0	0	516	415	931
SUNDARPUR G.P.	0	0	5	0	27	30	6	11	0	280	152	432
BHAGAWANGOLA-I BLOCK TOT :	**0**	**3**	**5**	**0**	**93**	**163**	**29**	**12**	**60**	**5,779**	**4,177**	**9,956**

MURSHIDABAD DISTRICT

JERSEY / HOLSTEIN / OTHER CROSS-BRED / INDIGENOUS CATTLE / BUFFALO

NAME OF THE MOUZA (J.L. No.)	Female Jersey Cross-bred (Over 2½ year)			Total Jersey Cross-bred Cattle	Female Holstein Cross-bred (Over 2½ year)			Total Holstein Cross-bred Cattle	Female Other Cross-bred (Over 2½ year)			Total Other Cross-bred Cattle	Total Cross-bred Cattle	Female Indigenous Cattle (Over 3 year)			Total Bengal/ Non-des. Indigenous Cattle	Total Indigenous Cattle	Female Buffalo (Over 3 year)			Total Buffalo
	In milk	Dry	Not yet calved		In milk	Dry	Not yet calved		In milk	Dry	Not yet calved			In milk	Dry	Not yet calved			In milk	Dry	Not yet calved	
	1	2	3	4	5	6	7	8	9	10	11	12	13	14	15	16	17	18	19	20	21	22
BHAGAWANGOLA-I BLOCK : LALBAGH SUBDIVISION																						
BHAGAWANGOLA GRAM PANCHAYAT																						
BELIA SHYAMPUR (P) (007)	18	13	0	156	0	0	0	0	0	0	0	0	156	32	10	0	215	215	2	0	0	6
MAHISHASTHALI (P) (006)	36	16	2	310	0	0	0	0	0	0	0	0	310	53	14	0	479	479	1	0	0	10
PURBA KASIPUR (033)	23	19	0	333	0	0	0	0	0	0	0	0	333	61	18	0	523	523	1	0	0	11
TELIA (032)	27	17	1	257	0	0	0	0	0	0	0	0	257	58	12	0	508	508	1	1	0	11
BHAGAWANGOLA G.P. TOTAL :	104	65	3	1056	0	0	0	0	0	0	0	0	1056	204	54	0	1725	1725	5	1	0	38
HABASPUR GRAM PANCHAYAT																						
BELIA SHYAMPUR (P) (007)	11	11	7	67	0	0	0	0	0	0	0	0	67	20	29	5	364	364	0	0	0	24
DIAR SYAMPUR (004)	20	7	4	80	1	0	0	2	0	0	0	0	82	33	9	6	351	351	0	0	0	19
HABASPUR (P) (055)	11	9	3	65	0	0	0	0	0	0	0	0	65	33	15	9	252	254	0	0	0	4
KANTANAGAR (P) (002)	16	6	6	72	0	1	1	5	0	0	0	0	77	35	23	4	397	398	0	0	0	22
MEDAKHANA (003)	3	3	0	14	0	0	0	0	0	0	0	0	14	9	8	0	225	225	0	0	0	0
HABASPUR G.P. TOTAL :	61	36	20	298	1	1	1	7	0	0	0	0	305	130	84	24	1589	1592	0	0	0	69
HANUMANTANAGAR GRAM PANCHAYAT																						
DAKSHIN HANUMANTA NAGAR (P) (001)	46	8	0	415	19	1	0	43	0	0	0	0	458	647	87	0	2579	2611	33	7	0	219
DAKSHINI NAYAKHARIDA BABUPUR (067)	34	6	0	138	0	0	0	0	0	0	0	0	138	335	54	0	1298	1308	17	4	0	101
HANUMANTANAGAR G.P. TOTAL :	80	14	0	553	19	1	0	43	0	0	0	0	596	982	141	0	3877	3919	50	11	0	320
KANTANAGAR GRAM PANCHAYAT																						
DAKSHIN HANUMANTA NAGAR (P) (001)	4	36	11	87	0	0	0	0	0	0	0	0	87	17	24	6	381	381	0	0	0	17
KANTANAGAR (P) (002)	27	39	1	118	0	0	0	0	0	0	0	0	118	20	83	7	1116	1116	0	2	0	63
KANTANAGAR G.P. TOTAL :	31	75	12	205	0	0	0	0	0	0	0	0	205	37	107	13	1497	1497	0	2	0	80
KUTHIRAMPUR GRAM PANCHAYAT																						
BARBARIA (028)	68	51	0	302	12	16	0	108	0	0	0	0	410	505	236	0	1429	1487	64	41	0	204
BILGOBRA (025)	36	18	0	133	2	4	0	39	0	0	0	0	172	70	33	0	384	394	8	4	0	31
CHARIPARA (023)	31	12	0	105	0	2	0	15	0	0	0	0	120	42	21	0	186	189	0	0	0	0
CHENGTA (029)	19	15	0	85	0	0	0	8	0	0	0	0	93	32	24	0	199	208	0	0	0	0
GOBINDATOLA (020)	32	16	0	132	0	0	0	13	0	0	0	0	145	52	28	0	271	273	0	0	0	12
GOBRA (036)	51	47	0	260	3	6	0	57	0	0	0	0	317	404	197	0	1434	1474	19	21	0	111
MAHAMMADPUR (017)	35	19	0	133	5	4	0	54	0	0	0	0	187	68	50	0	255	293	0	0	0	0
MALIAPARA (018)	37	30	0	185	3	5	0	51	0	0	0	0	236	104	70	0	353	371	0	0	0	0
NAODAPARA (022)	25	28	0	158	0	0	0	12	0	0	0	0	170	61	38	0	380	403	0	0	0	13
PASCHIM RAMPUR (021)	28	13	0	141	0	0	0	30	0	0	0	0	171	88	58	0	441	471	0	0	0	27
RAMESWARBATI (024)	21	4	0	71	0	0	0	8	0	0	0	0	79	23	12	0	127	133	0	0	0	0
SAARAGACHHI (019)	29	18	0	131	0	4	0	18	0	0	0	0	149	85	38	0	260	266	0	0	0	0
KUTHIRAMPUR G.P. TOTAL :	412	271	0	1826	25	41	0	413	0	0	0	0	2249	1534	805	0	5719	5962	91	66	0	398

(P) - Part Mouza i.e., Mouza appears in more than one Gram Panchayat

MURSHIDABAD DISTRICT

JERSEY / HOLSTEIN / OTHER CROSS-BRED / INDIGENOUS CATTLE / BUFFALO

NAME OF THE MOUZA (J.L. No.)	Female Jersey Cross-bred (Over 2½ year)			Total Jersey Cross-bred Cattle	Female Holstein Cross-bred (Over 2½ year)			Total Holstein Cross-bred Cattle	Female Other Cross-bred (Over 2½ year)			Total Other Cross-bred Cattle	Total Cross-bred Cattle	Female Indigenous Cattle (Over 3 year)			Total Bengal/ Non-des. Indigenous Cattle	Total Indigenous Cattle	Female Buffalo (Over 3 year)			Total Buffalo
	In milk	Dry	Not yet calved		In milk	Dry	Not yet calved		In milk	Dry	Not yet calved			In milk	Dry	Not yet calved			In milk	Dry	Not yet calved	
	1	2	3	4	5	6	7	8	9	10	11	12	13	14	15	16	17	18	19	20	21	22
BHAGAWANGOLA-I BLOCK : LALBAGH SUBDIVISION																						
MAHARMADPUR GRAM PANCHAYAT																						
ARAJI PAKPARA (047)	4	3	0	16	0	0	0	0	0	0	0	0	16	34	5	0	212	212	1	1	0	9
HABASPUR (P) (055)	8	4	0	31	0	0	0	0	0	0	0	0	31	48	9	0	287	287	2	0	0	7
KASBA BAHADURPUR (056)	8	6	0	31	0	0	0	0	0	0	0	0	31	33	7	0	163	163	2	0	0	5
MADAPUR (058)	5	3	0	23	0	0	0	0	0	0	0	0	23	46	4	0	216	216	0	1	0	7
MAHESPUR (054)	9	6	0	38	0	0	0	0	0	0	0	0	38	49	9	0	311	311	2	1	0	16
MATHBARENDA (048)	1	1	0	9	0	0	0	0	0	0	0	0	9	26	5	0	132	132	0	0	0	8
PATTI BAHADURPUR (057)	5	4	0	26	0	0	0	0	0	0	0	0	26	40	7	0	252	252	0	0	0	3
PURBBA RAMPUR (060)	4	3	0	13	0	0	0	0	0	0	0	0	13	33	6	0	162	162	0	0	0	0
RASULPUR (061)	1	1	0	7	0	0	0	0	0	0	0	0	7	4	2	0	24	24	0	0	0	0
SULTANPUR (050)	4	1	0	18	0	0	0	0	0	0	0	0	18	19	4	0	78	78	0	0	0	2
UTTAR BASUDEBPUR (062)	4	3	0	19	0	0	0	0	0	0	0	0	19	32	4	0	171	171	0	0	0	0
MAHARMADPUR G.P. TOTAL :	53	35	0	231	0	0	0	0	0	0	0	0	231	364	62	0	2008	2008	7	3	0	49
MAHISASTHALI GRAM PANCHAYAT																						
ARAZI KULGACHI (037)	4	1	0	18	0	0	0	0	0	0	0	0	18	11	4	0	70	70	0	0	0	6
BAJRPUR (030)	18	11	0	75	0	0	0	0	0	0	0	0	75	44	18	2	422	422	0	0	0	26
BALARAMPUR (041)	41	19	0	133	0	0	0	0	0	0	0	0	133	52	28	9	514	516	0	0	0	72
BALIA HASINNAGAR (045)	31	17	0	117	0	0	0	0	0	0	0	0	117	41	25	6	382	394	0	0	0	52
BHUNDAR KISMAT (034)	25	9	0	111	0	0	0	0	0	0	0	0	111	48	19	0	354	358	0	0	0	42
CHANDIPUR RAMKANTAPUR (051)	20	9	0	83	0	0	0	0	0	0	0	0	83	39	15	2	398	400	0	0	0	66
CHHAKKA NAGAR (046)	15	4	0	45	0	0	0	0	0	0	0	0	45	31	12	3	256	263	0	0	0	12
DIGHA (026)	38	9	0	130	0	0	0	0	0	0	0	0	130	56	28	2	548	556	0	0	0	46
KISMATTATLA (035)	22	7	0	109	0	0	0	0	0	0	0	0	109	69	19	6	430	430	0	0	0	36
KOCHGIRIA (049)	8	2	0	37	0	0	0	0	0	0	0	0	37	16	25	1	248	253	0	0	0	62
KULGACHI (052)	7	2	0	50	0	0	0	0	0	0	0	0	50	12	9	1	211	214	0	0	0	46
MADHYA GOBINDAPUR (053)	38	11	0	126	0	0	0	0	0	0	0	0	126	42	11	3	375	379	0	0	0	90
MAHISHASTHALI (P) (006)	18	16	0	178	0	0	0	0	0	0	0	0	178	108	63	5	742	761	0	0	0	94
PALASBATI (042)	17	5	0	60	0	0	0	0	0	0	0	0	60	37	16	2	346	346	0	0	0	22
RAMCHANDRAPUR (040)	12	3	0	40	0	0	0	0	0	0	0	0	40	41	13	3	345	347	0	0	0	18
SUBARNA MISCI (039)	15	8	0	69	0	0	0	0	0	0	0	0	69	30	16	2	221	225	0	0	0	90
MAHISASTHALI G.P. TOTAL :	329	133	0	1381	0	0	0	0	0	0	0	0	1381	677	321	47	5862	5934	0	0	0	780
SUNDARPUR GRAM PANCHAYAT																						
BASANTAPUR (012)	1	1	1	8	0	0	0	0	0	0	0	0	8	12	2	5	87	87	0	0	0	24
CHAK SUNDARPUR (030)	1	0	0	3	0	0	0	0	0	0	0	0	3	9	1	5	80	80	0	0	0	18
DOSTINA (009)	1	1	0	4	0	0	0	0	0	0	0	0	4	21	5	1	241	241	0	0	0	19
LALITAKURI (015)	97	36	37	411	0	0	0	0	0	0	0	0	411	69	33	13	288	288	1	0	0	40

(P) - Part Mouza i.e., Mouza appears in more than one Gram Panchayat

MURSHIDABAD DISTRICT

JERSEY / HOLSTEIN / OTHER CROSS-BRED / INDIGENOUS CATTLE / BUFFALO

NAME OF THE MOUZA (J.L. No.)	Female Jersey Cross-bred (Over 2½ year)			Total Jersey Cross-bred Cattle	Female Holstein Cross-bred (Over 2½ year)			Total Holstein Cross-bred Cattle	Female Other Cross-bred (Over 2½ year)			Total Other Cross-bred Cattle	Total Cross-bred Cattle	Female Indigenous Cattle (Over 3 year)			Total Bengal/ Non-des. Indigenous Cattle	Total Indigenous Cattle	Female Buffalo (Over 3 year)			Total Buffalo
	In milk	Dry	Not yet calved		In milk	Dry	Not yet calved		In milk	Dry	Not yet calved			In milk	Dry	Not yet calved			In milk	Dry	Not yet calved	
	1	2	3	4	5	6	7	8	9	10	11	12	13	14	15	16	17	18	19	20	21	22
BHAGAWANGOLA-I BLOCK : LALBAGH SUBDIVISION																						
SUNDARPUR GRAM PANCHAYAT																						
MARATPUR (008)	11	2	2	29	0	0	0	0	0	0	0	0	29	21	4	5	165	165	0	0	0	4
PASCHIM GOBINDAPUR (014)	12	1	3	36	0	0	0	0	0	0	0	0	36	33	14	10	196	196	0	0	0	4
SADASIB (013)	4	2	3	16	0	0	0	0	0	0	0	0	16	19	6	8	127	127	0	0	0	8
SUNDARPUR (011)	28	16	9	181	0	0	0	0	0	0	0	0	181	71	30	9	378	378	0	0	0	74
UPAR ORAHAR (010)	47	10	21	161	0	0	0	0	0	0	0	0	161	44	20	14	283	283	0	0	0	38
SUNDARPUR G.P. TOTAL :	282	69	76	769	0	0	0	0	0	0	0	0	769	299	115	70	1045	1045	1	0	0	229

(P) - Part Mouza i.e., Mouza appears in more than one Gram Panchayat

18th ALL INDIA LIVESTOCK CENSUS, AGRICULTURE IMPLEMENTS & MACHINERY, FISHERY STATISTICS, WEST BENGAL

Reference Date : 15.10.2007

MURSHIDABAD DISTRICT

SHEEP / GOAT / HORSE AND PONNY / PIG / DOG / FOWL / DUCK

NAME OF THE MOUZA (J.L. No.)	Total Sheep	Total Bengal Breed Goat	Total Other Breed Goat	Total Goat	Total Horse and Ponny	Total Pig	Total Dog	Hen (Female 5 month & above)		Improved Chicken for Meat (Broiler)	Fowl (Cock, Hen & Chicken)			Duck (Female 6 month & above)		Drake, Duck & Duckling			Turkey	Quail	Other Poultry Birds	Total Poultry Bird
								Deshi	Improved		Deshi	Improved	Total	Deshi	Improved	Deshi	Improved	Total				
	23	24	25	26	27	28	29	30	31	32	33	34	35	36	37	38	39	40	41	42	43	44
BHAGAWANGOLA-I BLOCK : LALBAGH SUBDIVISION																						
BHAGAWANGOLA GRAM PANCHAYAT																						
BELIA SHYAMPUR (P) (007)	0	829	0	829	0	0	9	398	139	218	1086	633	1719	261	0	454	0	454	0	0	5	2178
MAHISHASTHALI (P) (006)	7	2253	0	2253	0	4	16	918	409	311	2420	1198	3618	1479	0	2105	0	2105	0	0	29	5752
PURBA KASIPUR (033)	5	2505	0	2505	0	2	19	1689	1051	429	3895	2209	6104	2431	0	3672	0	3672	0	0	16	9792
TELIA (032)	4	1933	0	1933	0	1	26	1125	487	295	2915	1314	4229	931	0	1539	0	1539	0	0	23	5791
BHAGAWANGOLA G.P. TOTAL :	16	7520	0	7520	0	7	70	4130	2086	1253	10316	5354	15670	5102	0	7770	0	7770	0	0	73	23513
HABASPUR GRAM PANCHAYAT																						
BELIA SHYAMPUR (P) (007)	0	1071	0	1071	0	0	65	1516	9	0	2754	9	2763	23	12	31	12	43	0	0	0	2806
DIAR SYAMPUR (004)	0	796	2	798	0	0	43	1178	4	0	2870	4	2874	42	0	52	0	52	0	0	0	2926
HABASPUR (P) (055)	0	687	0	687	0	0	36	1381	17	3	2700	20	2720	24	5	30	8	38	0	0	0	2758
KANTANAGAR (P) (002)	0	1063	1	1064	2	0	64	1845	34	0	4047	34	4081	113	3	134	3	137	0	0	0	4218
MEOAKHANA (003)	0	419	0	419	0	0	13	306	0	0	1311	0	1311	52	0	74	0	74	0	0	0	1385
HABASPUR G.P. TOTAL :	0	4036	3	4039	2	0	221	6726	64	3	13682	67	13749	254	20	321	23	344	0	0	0	14093
HANUMANTANAGAR GRAM PANCHAYAT																						
DAKSHIN HANUMANTA NAGAR (P) (001)	71	3209	0	3209	0	0	228	3341	0	0	11678	0	11678	89	0	196	0	196	0	0	0	11874
DAKSHINI NAYAKHAREDA BABUPUR (067)	29	1384	0	1384	0	0	97	1239	0	0	2687	0	2687	23	0	55	0	55	0	0	0	2742
HANUMANTANAGAR G.P. TOTAL :	100	4593	0	4593	0	0	325	4580	0	0	14365	0	14365	112	0	251	0	251	0	0	0	14616
KANTANAGAR GRAM PANCHAYAT																						
DAKSHIN HANUMANTA NAGAR (P) (001)	0	1291	0	1291	0	0	40	635	0	0	1945	0	1945	18	0	76	0	76	0	0	0	2021
KANTANAGAR (P) (002)	0	2577	0	2577	0	0	37	2529	32	0	6708	111	6819	220	13	400	23	423	0	0	0	7242
KANTANAGAR G.P. TOTAL :	0	3868	0	3868	0	0	77	3164	32	0	8653	111	8764	238	13	476	23	499	0	0	0	9263
KUTHIRAMPUR GRAM PANCHAYAT																						
BARBARIA (028)	58	902	0	902	0	0	24	216	43	18	336	267	603	169	0	272	0	272	0	0	0	875
BILGOBRA (025)	15	731	0	731	0	0	24	461	49	43	757	310	1067	485	31	656	60	716	0	0	0	1783
CHAINPARA (023)	0	820	0	820	0	0	23	175	5	6	300	85	385	227	0	470	10	480	0	0	0	865
CHENGTA (029)	5	727	0	727	0	0	20	317	43	29	438	156	594	258	0	474	26	500	0	0	0	1094
GOBINDATOLA (020)	0	779	0	779	1	0	32	524	59	14	754	209	963	274	0	545	42	587	0	0	0	1550
GOBRA (036)	35	1867	0	1867	0	0	66	1028	261	56	2302	789	3091	763	129	1479	242	1721	0	0	0	4812
MAHAMMADPUR (017)	0	580	0	580	0	0	22	268	33	13	415	122	537	154	0	544	47	591	0	0	0	1128
MALIAPARA (018)	0	927	0	927	0	0	34	283	60	22	417	162	579	236	28	663	114	777	0	0	0	1356
NAODAPARA (022)	0	746	0	746	3	0	43	926	115	43	1751	475	2226	653	42	1212	55	1267	0	0	0	3493
PASCHIM RAMPUR (021)	11	1892	0	1892	4	0	59	1135	165	21	2444	872	3316	835	58	1725	165	1890	0	0	0	5206
RAMESWARBATI (024)	0	633	0	633	0	0	19	219	8	4	260	65	325	128	10	518	18	536	0	0	0	861
SAARAGACHHI (019)	0	917	0	917	0	0	27	239	29	0	292	83	375	339	0	508	34	542	0	0	0	917
KUTHIRAMPUR G.P. TOTAL :	124	11521	0	11521	8	0	393	5791	870	269	10466	3595	14061	4521	298	9066	813	9879	0	0	0	23940

(P) - Part Mouza i.e., Mouza appears in more than one Gram Panchayat

MURSHIDABAD DISTRICT

SHEEP / GOAT / HORSE AND PONNY / PIG / DOG / FOWL / DUCK

NAME OF THE MOUZA (J.L. No.)	Total Sheep	Total Bengal Breed Goat	Total Other Breed Goat	Total Goat	Total Horse and Ponny	Total Pig	Total Dog	Hen (Female 5 month & above) Deshi	Hen (Female 5 month & above) Improved	Improved Chicken for Meat (Broiler)	Fowl (Cock, Hen & Chicken) Deshi	Fowl (Cock, Hen & Chicken) Improved	Fowl (Cock, Hen & Chicken) Total	Duck (Female 6 month & above) Deshi	Duck (Female 6 month & above) Improved	Drake, Duck & Duckling Deshi	Drake, Duck & Duckling Improved	Drake, Duck & Duckling Total	Turkey	Quail	Other Poultry Birds	Total Poultry Bird
	23	24	25	26	27	28	29	30	31	32	33	34	35	36	37	38	39	40	41	42	43	44
BHAGAWANGOLA-I BLOCK : LALBAGH SUBDIVISION																						
MAHAMMADPUR GRAM PANCHAYAT																						
ARAJI PAIKPARA (047)	0	472	0	472	0	0	16	305	28	0	697	35	732	196	0	421	0	421	0	0	0	1153
HABASPUR (P) (055)	0	613	0	613	0	0	24	464	31	0	1140	41	1181	341	0	662	0	662	0	0	0	1843
KASBA BAHADURPUR (056)	0	293	0	293	0	0	14	169	43	0	527	49	576	163	0	353	0	353	0	0	0	929
MADAPUR (050)	0	498	0	498	0	0	19	425	46	0	886	55	941	237	0	446	0	446	0	0	0	1387
MAHESPUR (054)	0	512	0	512	0	0	37	511	67	0	1122	76	1198	401	0	874	0	874	0	0	0	2072
MATHBARENDA (048)	0	209	0	209	0	0	12	119	14	0	336	18	354	64	0	123	0	123	0	0	0	477
PATTI BAHADURPUR (057)	0	419	0	419	0	0	22	389	36	0	877	49	926	239	0	453	0	453	0	0	0	1379
PURBBA RAMPUR (060)	0	193	0	193	0	0	12	185	19	0	448	25	473	63	0	158	0	158	0	0	0	631
RASULPUR (061)	0	39	0	39	0	0	5	28	6	0	53	8	61	5	0	11	0	11	0	0	0	72
SULTANPUR (058)	0	169	0	169	0	0	8	56	21	0	182	24	206	13	0	29	0	29	0	0	0	235
UTTAR BASUDEBPUR (062)	0	303	0	303	0	0	17	194	23	0	557	30	587	117	0	269	0	269	0	0	0	856
MAHAMMADPUR G.P. TOTAL :	0	3720	0	3720	0	0	186	2845	334	0	6825	410	7235	1839	0	3799	0	3799	0	0	0	11034
MAHISASTHALI GRAM PANCHAYAT																						
ARAZI KULGACHI (037)	0	141	0	141	0	0	7	55	0	0	275	0	275	72	0	83	0	83	0	0	0	358
BAJIPUR (038)	0	712	0	712	0	0	3	275	0	0	1226	0	1226	15	0	19	0	19	0	0	0	1245
BALARAMPUR (041)	0	476	0	476	0	0	33	192	0	0	889	0	889	0	0	0	0	0	0	0	0	889
BALIA HASENNAGAR (045)	0	394	0	394	0	0	18	143	0	0	660	0	660	81	0	98	0	98	0	0	0	758
BHUNDAR KISMAT (034)	0	581	0	581	0	0	9	345	0	0	1502	0	1502	16	0	19	0	19	0	0	0	1521
CHANDIPUR RAMKANTAPUR (051)	0	562	0	562	0	0	9	327	0	0	1840	0	1840	85	0	102	0	102	0	0	0	1942
CHHAKKA NAGAR (046)	0	388	0	388	0	0	7	316	0	0	1659	0	1659	27	0	32	0	32	0	0	0	1691
DIGHA (026)	0	898	0	898	0	0	38	271	0	0	1359	0	1359	88	0	109	0	109	0	0	0	1468
KISMATTATLA (035)	0	775	0	775	0	0	8	379	0	0	1200	0	1200	36	0	48	0	48	0	0	0	1248
KOCHGRIA (049)	0	855	0	855	0	0	14	350	0	0	1600	0	1600	55	0	70	0	70	0	0	0	1670
KULGACHI (052)	0	587	0	587	0	0	11	219	0	0	796	0	796	15	0	19	0	19	0	0	0	815
MADHYA GOBINDAPUR (053)	0	679	0	679	0	0	6	402	0	0	1766	0	1766	71	0	86	0	86	0	0	0	1852
MAHISHASTHALI (P) (006)	0	1972	0	1972	0	0	11	725	0	0	2432	0	2432	35	0	44	0	44	0	0	0	2476
PALASBATI (042)	0	526	0	526	0	0	2	407	0	0	1852	0	1852	35	0	42	0	42	0	0	0	1894
RAMCHANDRAPUR (040)	0	534	0	534	0	0	8	283	0	0	1328	0	1328	0	0	0	0	0	0	0	0	1328
SUBARNA MIRGI (039)	0	301	0	301	0	0	14	69	0	0	389	0	389	52	0	65	0	65	0	0	0	454
MAHISASTHALI G.P. TOTAL :	0	10381	0	10381	0	0	198	4758	0	0	20773	0	20773	683	0	836	0	836	0	0	0	21609
SUNDARPUR GRAM PANCHAYAT																						
BASANTAPUR (012)	1	179	0	179	0	0	9	498	0	0	962	0	962	91	0	115	0	115	0	0	0	1077
CHAK SUNDARPUR (030)	0	150	0	150	0	0	13	648	0	0	1305	0	1305	43	0	58	0	58	0	0	0	1363
DOSTINA (009)	0	458	0	458	0	0	5	750	0	0	1615	0	1615	141	0	171	0	171	0	0	0	1786
LALITAKURI (015)	0	1248	0	1248	0	0	24	812	0	0	1699	0	1699	538	0	637	0	637	0	0	0	2336

(P) - Part Mouza i.e., Mouza appears in more than one Gram Panchayat

MURSHIDABAD DISTRICT

SHEEP / GOAT / HORSE AND PONNY / PIG / DOG / FOWL / DUCK

NAME OF THE MOUZA (J.L. No.)	Total Sheep	Total Bengal Breed Goat	Total Other Breed Goat	Total Goat	Total Horse and Ponny	Total Pig	Total Dog	Hen (Female 5 month & above)		Improved Chicken for Meat (Broiler)	Fowl (Cock, Hen & Chicken)			Duck (Female 6 month & above)		Drake, Duck & Duckling			Turkey	Quail	Other Poultry Birds	Total Poultry Bird
								Deshi	Improved		Deshi	Improved	Total	Deshi	Improved	Deshi	Improved	Total				
	23	24	25	26	27	28	29	30	31	32	33	34	35	36	37	38	39	40	41	42	43	44
BHAGAWANGOLA-I BLOCK : LALBAGH SUBDIVISION																						
SUNDARPUR GRAM PANCHAYAT																						
MAHATPUR (006)	0	353	0	353	0	0	6	222	0	0	635	0	635	70	0	87	0	87	0	0	0	722
PASCHIM GOBINDAPUR (014)	1	356	0	356	0	0	15	960	0	0	2660	0	2660	47	0	59	0	59	0	0	0	2719
SADASIB (013)	0	239	0	239	0	0	21	847	0	0	1831	0	1831	99	0	121	0	121	0	0	0	1952
SUNDARPUR (011)	4	810	0	810	0	0	24	1685	0	0	3443	0	3443	200	0	256	0	256	0	0	0	3699
UPAR GRAHAR (010)	0	988	0	988	0	0	45	1633	0	0	4299	0	4299	163	0	201	0	201	0	0	0	4500
SUNDARPUR G.P. TOTAL :	6	4781	0	4781	0	0	162	8055	0	0	18449	0	18449	1392	0	1705	0	1705	0	0	0	28154

(P) - Part Mouza i.e., Mouza appears in more than one Gram Panchayat

MURSHIDABAD DISTRICT

NAME OF THE MOUZA (J.L. No.)	FODDER AREA: Area under Fodder Crops (In Cottah)			AGRICULTURAL IMPLEMENTS / FISHERY / LIVESTOCK & FISHERY INFRASTRUCTURE: Animal Operated Implements						Engaged in Actual Operation of Fishing				Marketing of Fish										
										Full Time		Part Time												
	Kharif	Rabi	Total	Wooden Plough	Steel Plough	Animal Cart	Leveller	Chaff Cutter	Fishery Household Persons	Male	Female	Male	Female	Male	Female	Veterinary Hospital /Health Centre	Artificial Insemination Centre	Veterinary Medicine Shop	Live stock Disease Detection Mobile Veterinary Workers	Chilling Plant/ Bulk Milk Cooler	Co-op. Dairy/ Milk Collection Centre	Availability of Veterinary Doctor	Cattle/ Poultry Feed Shop	Fish Wholesale Market
	45	46	47	48	49	50	51	52	53	54	55	56	57	58	59	60	61	62	63	64	65	66	67	68
BHAGAWANGOLA-I BLOCK : LALBAGH SUBDIVISION																								
BHAGAWANGOLA GRAM PANCHAYAT																								
BELIA SHYAMPUR (P) (007)	20	30	50	10	0	5	11	71	0	0	0	0	0	0	0	<=5KM	<=5KM	YES	<=5KM	>5KM	>5KM	>5KM	<=5KM	>5KM
MAHISHASTHALI (P) (006)	35	20	55	24	2	11	24	286	0	0	0	0	0	0	0	YES	YES	YES	YES	>5KM	>5KM	>5KM	YES	>5KM
PURBA KASIPUR (033)	75	40	115	29	3	15	25	308	0	0	0	0	0	0	0	<=5KM	<=5KM	YES	<=5KM	>5KM	>5KM	>5KM	<=5KM	>5KM
TELIA (032)	65	50	115	20	1	11	18	212	0	0	0	0	0	0	0	<=5KM	<=5KM	YES	<=5KM	>5KM	>5KM	>5KM	<=5KM	>5KM
BHAGAWANGOLA G.P. TOTAL :	195	140	335	83	6	42	78	877	0	0	0	0	0	0	0									
HABASPUR GRAM PANCHAYAT																								
BELIA SHYAMPUR (P) (007)	402	406	808	66	0	66	66	56	65	0	0	6	0	0	0	<=5KM	<=5KM	<=5KM	<=5KM	>5KM	>5KM	>5KM	>5KM	>5KM
DIAR SYAMPUR (004)	492	505	997	73	0	70	71	68	2	1	0	8	0	0	0	<=5KM	<=5KM	<=5KM	YES	>5KM	>5KM	>5KM	>5KM	>5KM
HABASPUR (P) (055)	128	128	256	14	0	14	14	38	0	0	0	7	0	0	0	<=5KM	<=5KM	<=5KM	<=5KM	>5KM	>5KM	>5KM	>5KM	>5KM
KANTANAGAR (P) (002)	442	433	875	62	0	36	45	45	57	16	0	32	0	14	0	<=5KM	YES	YES	YES	>5KM	<=5KM	>5KM	>5KM	>5KM
NIDAKHANA (003)	174	182	356	28	0	28	30	22	0	0	0	2	0	0	0	<=5KM	<=5KM	<=5KM	<=5KM	>5KM	>5KM	>5KM	>5KM	>5KM
HABASPUR G.P. TOTAL :	1638	1654	3292	243	0	214	226	229	124	17	0	55	0	14	0									
HANUMANTANAGAR GRAM PANCHAYAT																								
DAKSHIN HANUMANTA NAGAR (P) (001)	37	36	73	388	0	175	374	1412	0	0	0	0	0	0	0	>5KM	>5KM	>5KM	<=5KM	>5KM	>5KM	>5KM	>5KM	>5KM
DAKSHINI NAYAKHARIDA BABUPUR (067)	50	23	73	160	0	49	150	316	0	0	0	0	0	0	0	>5KM	>5KM	>5KM	<=5KM	>5KM	>5KM	>5KM	>5KM	>5KM
HANUMANTANAGAR G.P. TOTAL :	87	59	146	548	0	224	524	1728	0	0	0	0	0	0	0									
KANTANAGAR GRAM PANCHAYAT																								
DAKSHIN HANUMANTA NAGAR (P) (001)	17	26	43	142	2	66	74	0	0	0	0	0	0	0	0	<=5KM	<=5KM	>5KM	<=5KM	>5KM	>5KM	>5KM	>5KM	>5KM
KANTANAGAR (P) (002)	29	49	78	392	8	130	242	142	0	0	0	0	0	0	0	<=5KM	<=5KM	>5KM	<=5KM	>5KM	>5KM	>5KM	>5KM	>5KM
KANTANAGAR G.P. TOTAL :	46	75	121	534	10	196	316	142	0	0	0	0	0	0	0									
KUTHIRAMPUR GRAM PANCHAYAT																								
BARBARIA (028)	258	185	443	51	0	6	51	51	0	0	0	0	0	0	0	>5KM	YES	>5KM	>5KM	>5KM	YES	>5KM	>5KM	>5KM
BILGOBRA (025)	50	31	81	38	0	2	37	1	0	0	0	0	0	0	0	>5KM	<=5KM	>5KM	>5KM	>5KM	<=5KM	>5KM	>5KM	>5KM
CHAINPARA (023)	30	32	62	5	0	2	10	0	0	0	0	0	0	0	0	>5KM	>5KM	>5KM	>5KM	>5KM	>5KM	>5KM	>5KM	>5KM
CHENGTA (029)	28	12	40	5	0	2	0	1	0	0	0	0	0	0	0	>5KM	<=5KM	>5KM	>5KM	>5KM	>5KM	>5KM	>5KM	>5KM
GOBINDATOLA (020)	25	15	40	4	0	5	0	0	0	0	0	0	0	0	0	>5KM	<=5KM	>5KM	>5KM	>5KM	>5KM	>5KM	>5KM	>5KM
GOBRA (036)	94	113	207	107	4	19	122	3	0	0	0	0	0	0	0	<=5KM	<=5KM	>5KM	>5KM	>5KM	YES	>5KM	>5KM	>5KM
MAHAMMADPUR (017)	70	52	122	21	0	7	22	2	0	0	0	0	0	0	0	>5KM	>5KM	>5KM	<=5KM	>5KM	>5KM	>5KM	>5KM	>5KM
MALIAPARA (018)	83	75	158	34	0	7	38	2	0	0	0	0	0	0	0	>5KM	>5KM	>5KM	>5KM	>5KM	>5KM	>5KM	>5KM	>5KM
NADDAPARA (022)	95	63	158	81	0	12	108	0	0	0	0	0	0	0	0	>5KM	>5KM	>5KM	<=5KM	>5KM	<=5KM	>5KM	>5KM	>5KM

(P) - Part Mouza i.e., Mouza appears in more than one Gram Panchayat; YES - Located in the Mouza; <=5KM - Located at a distance upto 5 KM; >5KM - Located at a distance more than 5 KM

MURSHEDABAD DISTRICT

FODDER AREA / AGRICULTURAL IMPLEMENTS / FISHERY / LIVESTOCK & FISHERY INFRASTRUCTURE

NAME OF THE MOUZA (J.L. No.)	Area under Fodder Crops (In Cottah)			Animal Operated Implements				Chaff Cutter	Fishery Household Persons	Engaged in Actual Operation of Fishing				Marketing of Fish		Veterinary Hospital /Health Centre	Artificial Insemination Centre	Veterinary Medicine Shop	Live stock Development Worker	Chilling Plant/ Bulk Milk Cooler	Co-op. Dairy/ Milk Collection Centre	Availability of Pasture Land	Country/ Poultry Feed Shop	Fish Wholesale Market
										Full Time		Part Time												
	Kharif	Rabi	Total	Wooden Plough	Steel Plough	Animal Cart	Leveller			Male	Female	Male	Female	Male	Female									
	45	46	47	48	49	50	51	52	53	54	55	56	57	58	59	60	61	62	63	64	65	66	67	68
BHAGAWANGOLA-I BLOCK : LALBAGH SUBDIVISION																								
KUTHIRAMPUR GRAM PANCHAYAT																								
PASCHIM RAMPUR (021)	60	64	124	100	0	18	145	0	0	0	0	0	0	0	0	>5KM	>5KM	>5KM	<=5KM	>5KM	<=5KM	>5KM	>5KM	>5KM
RAMESWARBATI (024)	35	25	60	6	0	5	6	0	0	0	0	0	0	0	0	>5KM	>5KM	YES	>5KM	>5KM	<=5KM	>5KM	>5KM	>5KM
SAARAGACHHI (019)	42	57	99	10	0	7	12	3	0	0	0	0	0	0	0	>5KM	>5KM	>5KM	>5KM	>5KM	>5KM	>5KM	>5KM	>5KM
KUTHIRAMPUR G.P. TOTAL :	870	724	1594	462	4	92	551	63	0	0	0	0	0	0	0									
MAHAMMADPUR GRAM PANCHAYAT																								
ARAJI PAIKPARA (047)	213	103	316	3	0	3	4	0	0	0	0	0	0	0	0	>5KM	>5KM	<=5KM	>5KM	>5KM	>5KM	>5KM	>5KM	>5KM
HABASPUR (P) (055)	316	125	441	5	0	4	5	2	0	0	0	0	0	0	0	>5KM	>5KM	<=5KM	>5KM	>5KM	>5KM	>5KM	>5KM	>5KM
KASBA BAHADURPUR (056)	186	91	277	2	0	0	2	1	0	0	0	0	0	0	0	>5KM	>5KM	<=5KM	>5KM	>5KM	>5KM	>5KM	>5KM	>5KM
MADAPUR (050)	181	81	262	3	0	2	3	1	0	0	0	0	0	0	0	>5KM	>5KM	<=5KM	>5KM	>5KM	>5KM	>5KM	>5KM	>5KM
MAHESPUR (054)	327	156	483	4	0	6	4	4	0	0	0	0	0	0	0	>5KM	>5KM	<=5KM	>5KM	>5KM	>5KM	>5KM	>5KM	>5KM
MATHBARENDA (048)	81	32	113	2	0	2	2	0	0	0	0	0	0	0	0	>5KM	>5KM	<=5KM	>5KM	>5KM	>5KM	>5KM	>5KM	>5KM
PATTI BAHADURPUR (057)	372	164	536	2	0	3	2	2	0	0	0	0	0	0	0	>5KM	>5KM	<=5KM	YES	>5KM	>5KM	>5KM	>5KM	>5KM
PURBBA RAMPUR (060)	147	59	206	1	0	0	2	0	0	0	0	0	0	0	0	>5KM	>5KM	<=5KM	>5KM	>5KM	>5KM	>5KM	>5KM	>5KM
RASULPUR (061)	13	4	17	1	0	1	2	0	0	0	0	0	0	0	0	>5KM	>5KM	<=5KM	>5KM	>5KM	>5KM	>5KM	>5KM	>5KM
SULTANPUR (058)	47	16	63	2	0	0	2	0	0	0	0	0	0	0	0	>5KM	>5KM	<=5KM	>5KM	>5KM	>5KM	>5KM	>5KM	>5KM
UTTAR BASUDEBPUR (062)	264	127	391	2	0	0	2	1	0	0	0	0	0	0	0	>5KM	>5KM	<=5KM	>5KM	>5KM	>5KM	>5KM	>5KM	>5KM
MAHAMMADPUR G.P. TOTAL :	2147	958	3105	27	0	21	30	11	0	0	0	0	0	0	0									
MAHESASTHALI GRAM PANCHAYAT																								
ARAZI KULGACHI (037)	23	18	41	24	0	0	17	0	0	0	0	0	0	0	0	>5KM	>5KM	>5KM	<=5KM	>5KM	>5KM	>5KM	>5KM	>5KM
BAJIPUR (038)	19	13	32	89	0	0	82	0	0	0	0	0	0	0	0	>5KM	>5KM	>5KM	<=5KM	>5KM	>5KM	>5KM	>5KM	>5KM
BALARAMPUR (041)	44	21	65	216	0	0	181	0	0	0	0	0	0	0	0	>5KM	>5KM	>5KM	<=5KM	>5KM	>5KM	>5KM	>5KM	>5KM
BALIA HASENNAGAR (045)	33	27	60	209	0	0	138	0	0	0	0	0	0	0	0	>5KM	>5KM	>5KM	<=5KM	>5KM	>5KM	>5KM	>5KM	>5KM
BHUNDAR KISMAT (034)	41	38	79	93	0	0	71	0	0	0	0	0	0	0	0	>5KM	>5KM	>5KM	<=5KM	>5KM	>5KM	>5KM	>5KM	>5KM
CHANDIPUR RAMKANTAPUR (051)	16	17	33	152	0	0	130	0	0	0	0	0	0	0	0	>5KM	>5KM	>5KM	<=5KM	>5KM	>5KM	>5KM	>5KM	>5KM
CHHAKKA NAGAR (046)	17	12	29	130	0	0	122	0	0	0	0	0	0	0	0	>5KM	>5KM	>5KM	<=5KM	>5KM	>5KM	>5KM	>5KM	>5KM
DIGHA (026)	21	20	41	126	0	0	106	5	0	0	0	0	0	0	0	>5KM	>5KM	YES	<=5KM	>5KM	>5KM	>5KM	>5KM	>5KM
KISMATTATLA (035)	18	19	37	101	0	0	79	0	0	0	0	0	0	0	0	>5KM	>5KM	>5KM	<=5KM	>5KM	>5KM	>5KM	>5KM	>5KM
KOCHGERIA (049)	37	35	72	133	0	0	07	0	0	0	0	0	0	0	0	>5KM	>5KM	>5KM	<=5KM	>5KM	>5KM	>5KM	>5KM	>5KM
KULGACHI (052)	33	31	64	103	0	0	63	0	0	0	0	0	0	0	0	>5KM	>5KM	>5KM	>5KM	>5KM	>5KM	>5KM	>5KM	>5KM
MADHYA GOBINDAPUR (053)	34	31	65	59	0	0	73	2	0	0	0	0	0	0	0	>5KM	>5KM	>5KM	<=5KM	>5KM	>5KM	>5KM	>5KM	>5KM

(P) - Part Mouza i.e., Mouza appears in more than one Gram Panchayat; YES - Located in the Mouza; <=5KM - Located at a distance upto 5 KM; >5KM - Located at a distance more than 5 KM

Reference Date : 15.10.2007

MURSHIDABAD DISTRICT

FODDER AREA — AGRICULTURAL IMPLEMENTS / FISHERY / LIVESTOCK & FISHERY INFRASTRUCTURE

NAME OF THE MOUZA (J.L. No.)	Area under Fodder Crops (In Cottah)			Animal Operated Implements			Leveller	Chaff Cutter	Fishery Household Persons	Engaged in Actual Operation of Fishing				Marketing of Fish		Veterinary Hospital/Health Centre	Artificial Insemination Centre	Veterinary Medicine Shop	Live Stock Development Worker	Chilling Plant/Bulk Milk Cooler	Co-op. Dairy/Milk Collection Centre	Availability of Pasture Land	Cattle/Poultry Feed Shop	Fish Wholesale Market
										Full Time		Part Time												
	Kharif	Rabi	Total	Wooden Plough	Steel Plough	Animal Cart				Male	Female	Male	Female	Male	Female									
	45	46	47	48	49	50	51	52	53	54	55	56	57	58	59	60	61	62	63	64	65	66	67	68
BHAGAWANGOLA-I BLOCK : LALBAGH SUBDIVISION																								
MAHISASTHALI GRAM PANCHAYAT																								
MAHISHASTHALI (P) (006)	90	72	162	218	0	0	164	2	0	0	0	0	0	0	0	>5KM	YES	YES	>5KM	>5KM	>5KM	>5KM	>5KM	>5KM
PALASBATI (042)	28	25	53	59	0	0	57	0	0	0	0	0	0	0	0	>5KM	>5KM	>5KM	<=5KM	>5KM	>5KM	>5KM	>5KM	>5KM
RAMCHANDRAPUR (040)	33	14	47	109	0	0	107	2	0	0	0	0	0	0	0	>5KM	>5KM	>5KM	<=5KM	>5KM	>5KM	>5KM	>5KM	>5KM
SUBARNA MRIGI (039)	29	22	51	170	0	0	110	1	0	0	0	0	0	0	0	>5KM	>5KM	YES	>5KM	>5KM	>5KM	>5KM	>5KM	>5KM
MAHISASTHALI G.P. TOTAL :	516	415	931	1991	0	0	1587	12	0	0	0	0	0	0	0									
SUNDARPUR GRAM PANCHAYAT																								
BASANTAPUR (012)	31	12	43	44	0	18	22	6	0	0	0	0	0	0	0	>5KM	<=5KM	>5KM	>5KM	>5KM	>5KM	>5KM	>5KM	>5KM
CHAK SUNDARPUR (030)	47	26	73	22	0	10	11	3	0	0	0	0	0	0	0	>5KM	<=5KM	>5KM	>5KM	>5KM	>5KM	>5KM	>5KM	>5KM
DOSTINA (009)	38	18	56	118	0	54	59	8	0	0	0	0	0	0	0	>5KM	<=5KM	>5KM	<=5KM	>5KM	>5KM	>5KM	>5KM	>5KM
LALITAKURI (015)	36	15	51	102	0	40	51	9	225	0	0	0	0	17	2	>5KM	YES	>5KM	<=5KM	>5KM	>5KM	>5KM	>5KM	>5KM
MAHATPUR (008)	22	9	31	40	0	15	20	13	0	0	0	0	0	0	0	>5KM	>5KM	>5KM	>5KM	>5KM	>5KM	>5KM	>5KM	>5KM
PASCHIM GOBINDAPUR (014)	18	16	34	58	0	23	29	7	0	0	0	0	0	0	0	>5KM	>5KM	>5KM	>5KM	>5KM	>5KM	>5KM	>5KM	>5KM
SADASIB (013)	16	23	39	30	0	12	15	11	0	0	0	0	0	0	0	>5KM	>5KM	>5KM	>5KM	>5KM	>5KM	>5KM	>5KM	>5KM
SUNDARPUR (011)	43	14	57	100	0	46	50	7	0	0	0	0	0	0	0	>5KM	<=5KM	>5KM	<=5KM	>5KM	<=5KM	>5KM	>5KM	>5KM
UPAR ORAHAR (010)	29	19	48	66	0	28	33	7	0	0	0	0	0	0	0	>5KM	>5KM	>5KM	<=5KM	>5KM	>5KM	>5KM	>5KM	>5KM
SUNDARPUR G.P. TOTAL :	280	152	432	580	0	246	290	71	225	0	0	0	0	17	2									

(P) - Part Mouza i.e., Mouza appears in more than one Gram Panchayat; YES - Located in the Mouza; <=5KM - Located at a distance upto 5 KM; >5KM - Located at a distance more than 5 KM

BHAGAWANGOLA-II BLOCK

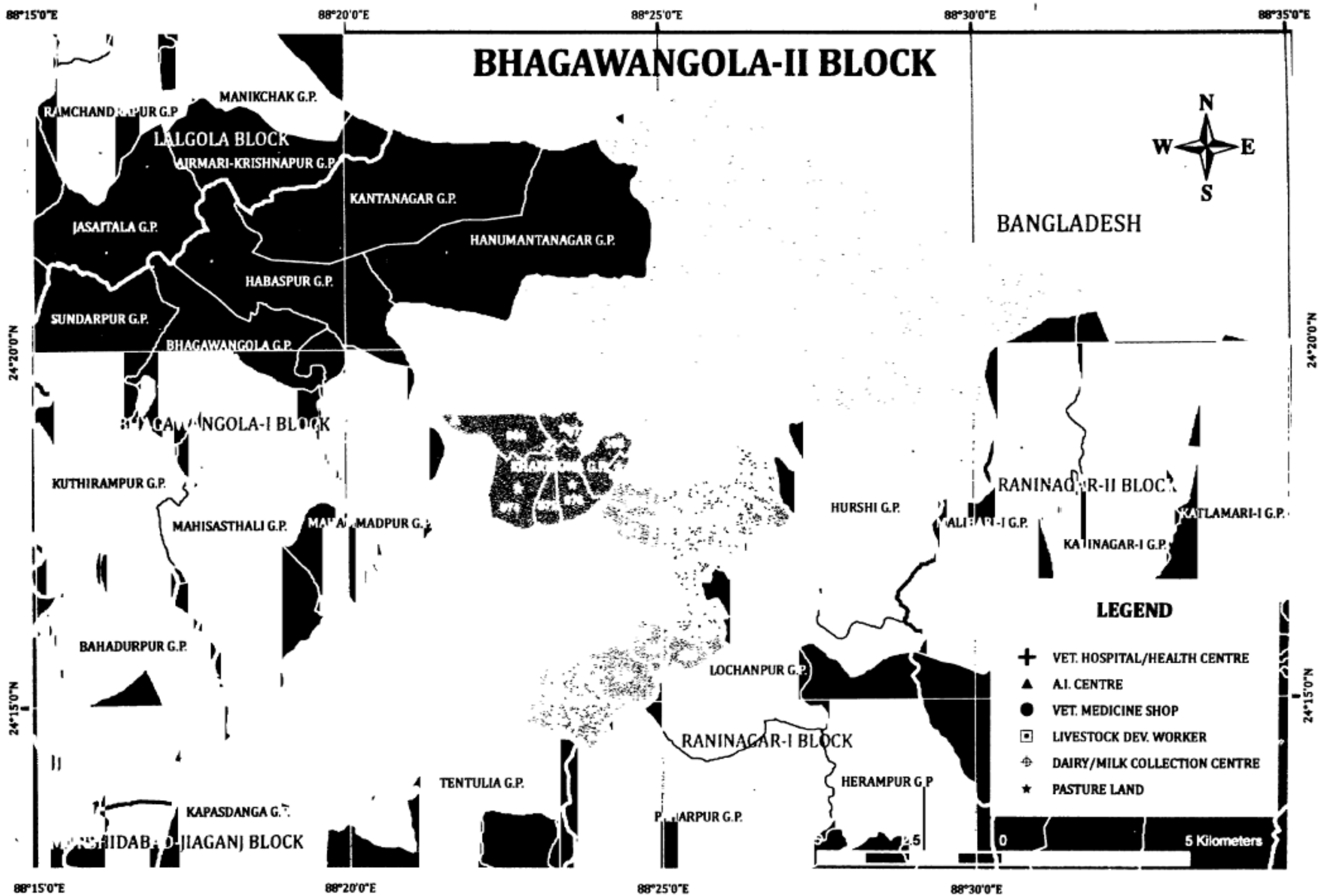

NUMBERS IN THE MAP INDICATE THE J.L.NO. OF THE MOUZAS

LIST OF MOUZAS WITH J.L.NO. IN THE REVERSE PAGE

LIST OF MOUZAS WITH J.L. NO. OF BHAGAWANGOLA-II BLOCK

AKHERIGANJ G.P.

068 DAKSIN PURBBA NIRMAL CHAR
069 DIHI DUMURIA
070 KHAMAR DIAR
071 HASANPUR
072 ALAIPUR
104 SARALPUR
105 GIRIDHARIPUR
106 MUNSARPUR
107 AKHERIGANJA
108 RAJAGOLA
109 MABARAKGANJ
110 KASIA DANGA
111 GOPIRAMANPUR
112 BENIPUR
113 PUKHURIA
126 KUTHI BARI
127 JAZIRA CHAR DUMURIA
128 UTTAR PURBA NIRMAL CHAR
129 DAKSHIN BHATPARA ARAZI
130 DAKSHIN CHAR JHAUBONA
131 DAKSHIN JAJIRA CHAR DUMURIA

AMDAHARA G.P.

043 RAMNAPARA
044 AMDAHARA HAZIGANJA
059 MALIPUR
086 FARIDPUR
087 JOT SAHABAJ
088 TOPI DANGA
089 KOLAN RADHAKANTAPUR
090 BHANDARA
091 DAKSHIN BASUDEBPUR
092 ARAZI NISTA
093 PALASI SONADANGA

BALIGRAM G.P.

063 ANUPNAGAR
064 BALIGRAM
065 MEHADIPUR
077 FULPUR
078 JHIKRA
079 RANITALA
080 BALIJANA
081 NANDANPUR
082 JIBANPUR
083 RAJAPUR
084 KHAGJANA
085 KALYAN NAGAR

BALIGRAM G.P.

094 DHWAJAMAT
095 KAMAL CHAK
096 BOALIA
097 SAHARI
098 MATHURAPUR (P)
099 JOGOPUR
100 DAULATPUK
116 PURBA GOBINDAPUR (P)
117 KAMARI
118 RAJABATI
123 CHHATAI (P)
124 DAKSHIN SAHAR (P)

KHARIBONA G.P.

066 NASIPUR (P)
073 SANKARPUR
074 SAIDPUR
075 GOALPARA
076 NAZIRPUR
102 SAHAPUR
103 ARAZI ALAIPUR

NASHIPUR G.P.

066 NASIPUR (P)

SARALPUR G.P.

098 MATHURAPUR (P)
101 JAFRABAD
104 SARALPUR
113 PUKHURIA
114 DEBAIPUR
115 PIROJPUR
116 PURBA GOBINDAPUR (P)
119 JOYRAMPUR
120 HARIRAMPUR
121 LAHARI
122 ARAZI HARIRAMPUR
123 CHHATAI (P)
124 DAKSHIN SAHAR (P)
125 CHAR MOLLADANGA

Administrative Divisions (in number), 2005

Police Station	Panchayat Samity	Gram Panchayat	Mouza	Household	Town
1	1	6	71	25,851	-

Population and Density of Population (per sq. kms.), 2001

Population	Density of Population	Area (Sq. K.M.)
1,29,899	741	175.26

Population (in number), 2001

Male	Female	Total
66,849	63,050	1,29,849

Scheduled Castes and Scheduled Tribes Population by Sex (in no.), 2001

Scheduled Castes			Scheduled Tribes		
Male	Female	Total	Male	Female	Total
921	835	1,756	38	38	76

Broad Pattern of Land Utilisation (in hect.), 2002-2003

Cultivable area	Residual area	Forest area
11,700	1,664	12

Percentage of Literates by Sex, 2001

Male	Female	Total
49.60	44.50	47.20

Number of Schools (General Education), 2005-2006

Primary	Middle/High	Higher Secondary
75	-/7	2

Number of Students (General Education), 2005-2006

Class	I to V	VI to VIII	IX to X	XI to XII
Total	15,608	-	8,769	3,789

Number of Teachers (General Education), 2005-2006

School	Primary	Junior High	High	Higher Sec.
Total	258	-	82	36

Distribution of Colleges, 2005-2006

Name	No.
Colleges / University	-
Professional & Technical Schools & Colleges	-
Special & Non-Formal Education	185
Total	185

Health Facilities, 2005

Hospital	Health centre	Clinic&Dispensary	Total	Total bed	No. of Doctor
-	3	21	24	25	4

No. of Veterinary Hospitals

State Animal Health Centre	Block Animal Health Centre	Additional Block Health Centre	Animal Development Aid Centre	Mobile Animal Health Centre	Artificial Insemination (A.I.) Centre
-	1	-	-	-	3

BAR DIAGRAM SHOWING POPULATION OF LIVESTOCK SPECIES IN BHAGAWANGOLA-II BLOCK

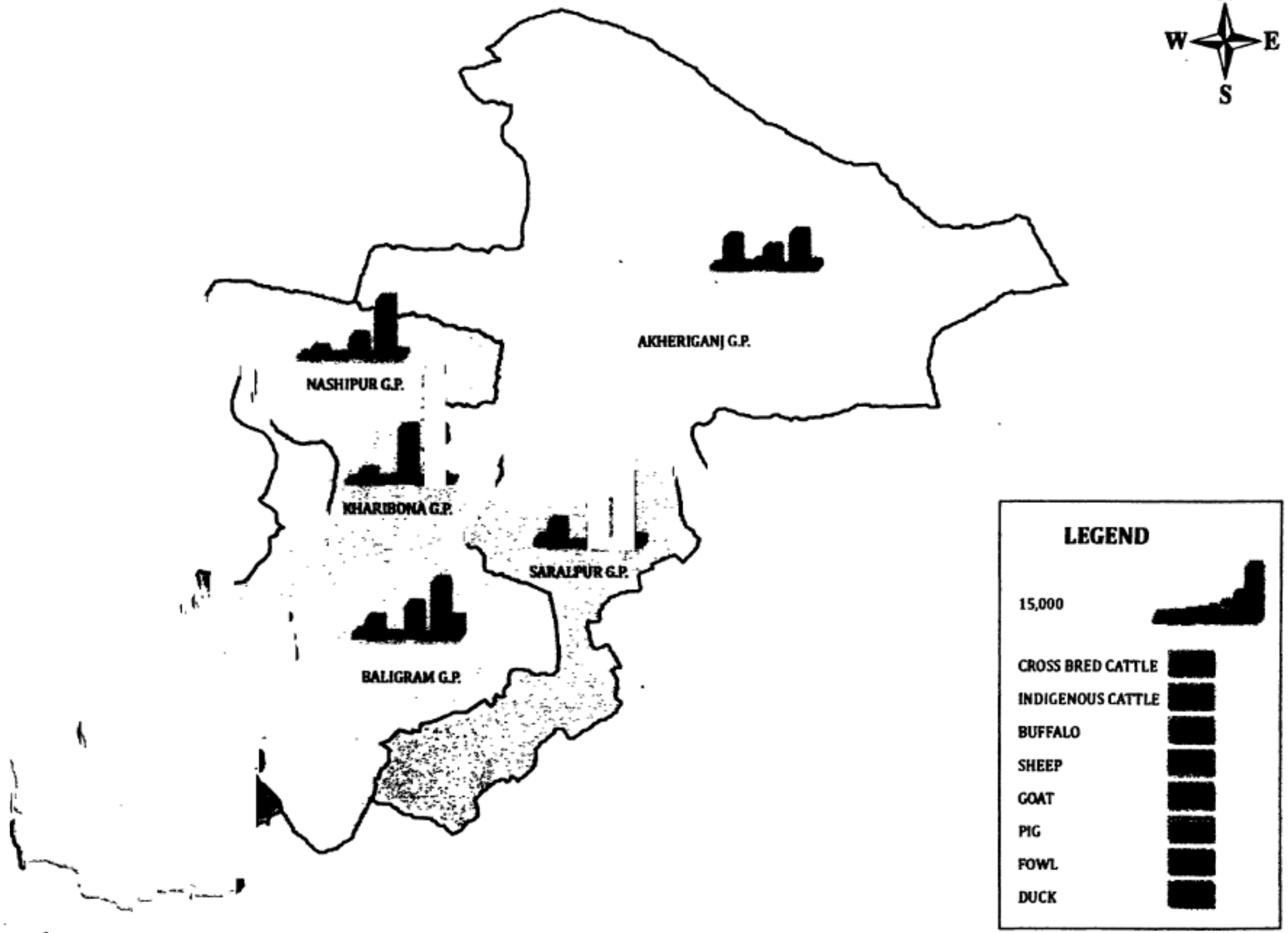

BHAGAWANGOLA-II BLOCK AT A GLANCE

[redacted]	[redacted]	[redacted]	[redacted]	[redacted]	[redacted]	[redacted]
[redacted]	[illegible]	27	28	94	27	[illegible]
[redacted]	[illegible]	194	161	155	174	[illegible]
[redacted]	12,195	221	183	250	201	214
[redacted]	1,708	12	10	14	8	9
[redacted]	1,864	13	11	22	17	18
[redacted]	60,626	417	346	375	158	168
[redacted]	0	0	0	4	8	9
[redacted]	4,271	29	24	21	18	19
[redacted]	87,653	604	500	671	304	324
[redacted]	25,932	179	148	72	241	257
[redacted]	113,585	782	648	743	545	580
[redacted]	15,028	103	86	216	119	126
[redacted]	234	2	1	11	9	9
[redacted]	15,262	105	87	226	127	135
[redacted]	0	0	0	2	3	3
[redacted]	128,847	887	735	971	675	719
[redacted]	2,484	17	14	23	22	24
[redacted]	47	0	0	6	7	7
[redacted]	1,962	14	11	12	8	9
[redacted]	2,587	18	15	21	22	23
[redacted]	3,892	41	34	33	12	13
[redacted]	[illegible]	0	0	11	10	10
[redacted]	[illegible]	[illegible]	[illegible]	[illegible]	[illegible]	[illegible]
[redacted]	[illegible]	[illegible]	[illegible]	[illegible]	[illegible]	[illegible]

BHAGAWANGOLA-II BLOCK Reference Date : 15.10.2007

POPULATION SHARE OF BOVINES AND SMALL ANIMALS

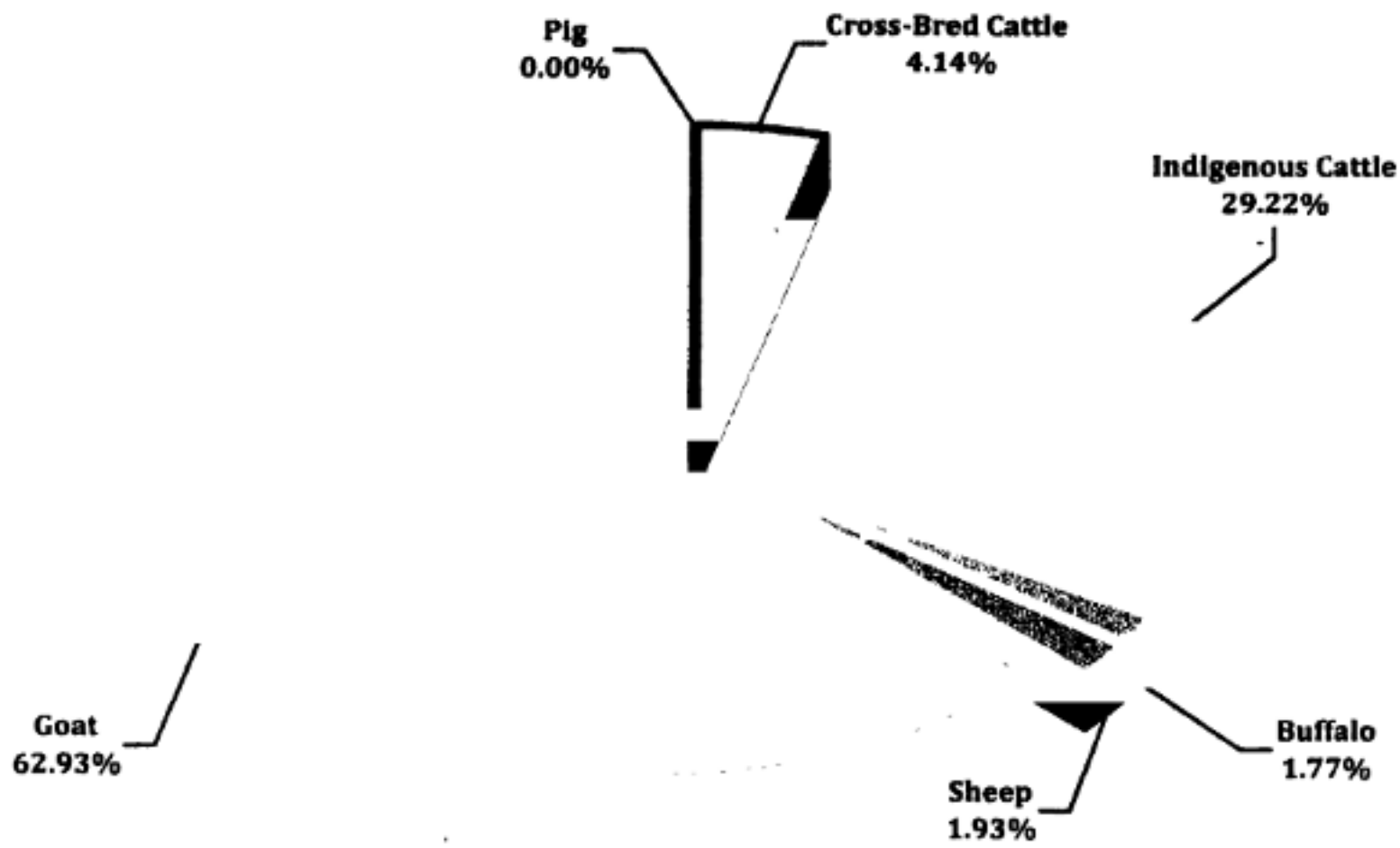

POPULATION SHARE OF FOWL AND DUCK



BHAGAWANGOLA-II BLOCK

Reference Date : 15.10.2007

GRAM PANCHAYATWISE BOVINE POPULATION

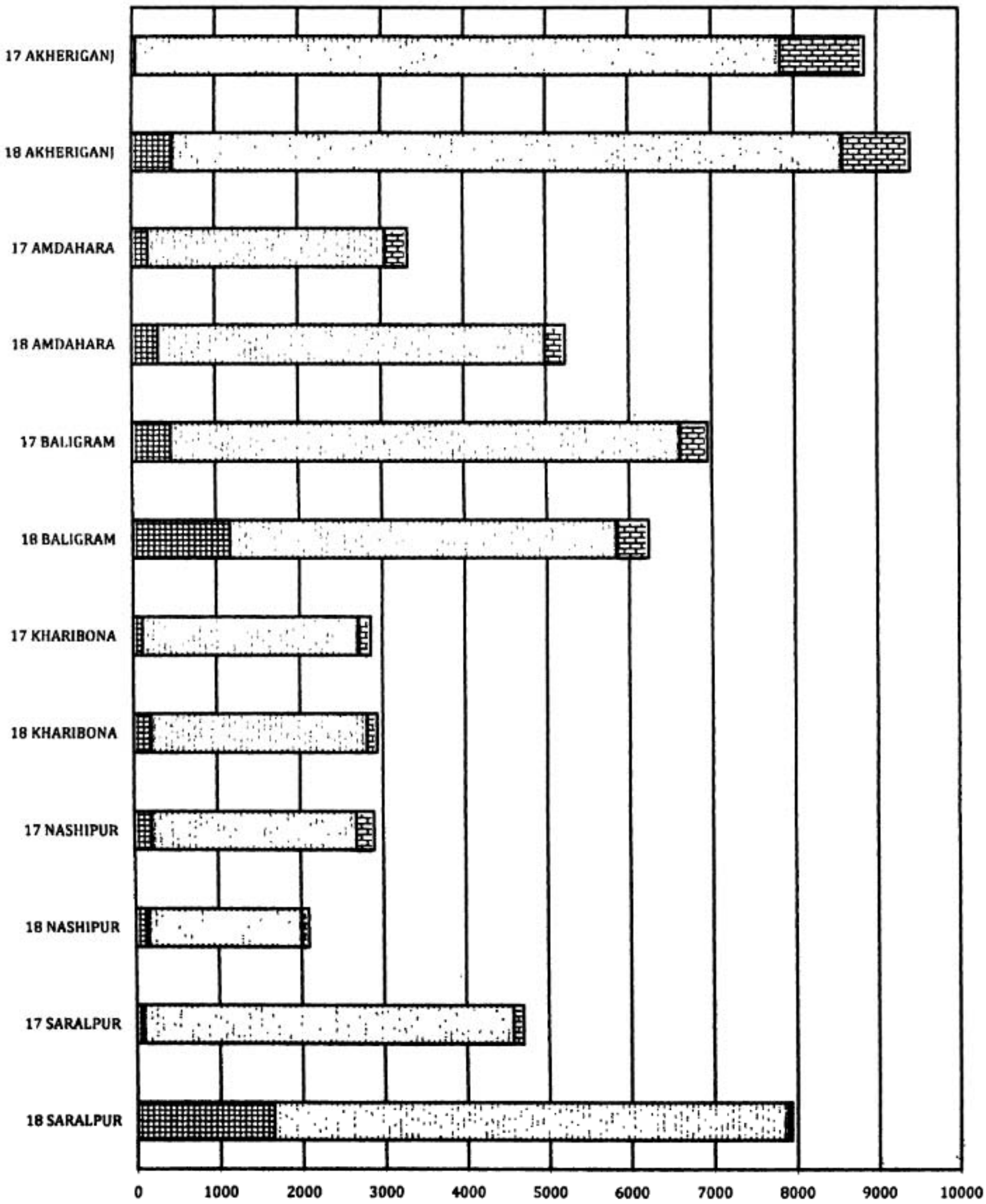

17 - PREVIOUS LIVESTOCK CENSUS, 2003; 18 - PRESENT LIVESTOCK CENSUS, 2007

BHAGAWANGOLA-II BLOCK Reference Date : 15.10.2007

GRAM PANCHAYATWISE POPULATION OF SMALL ANIMALS

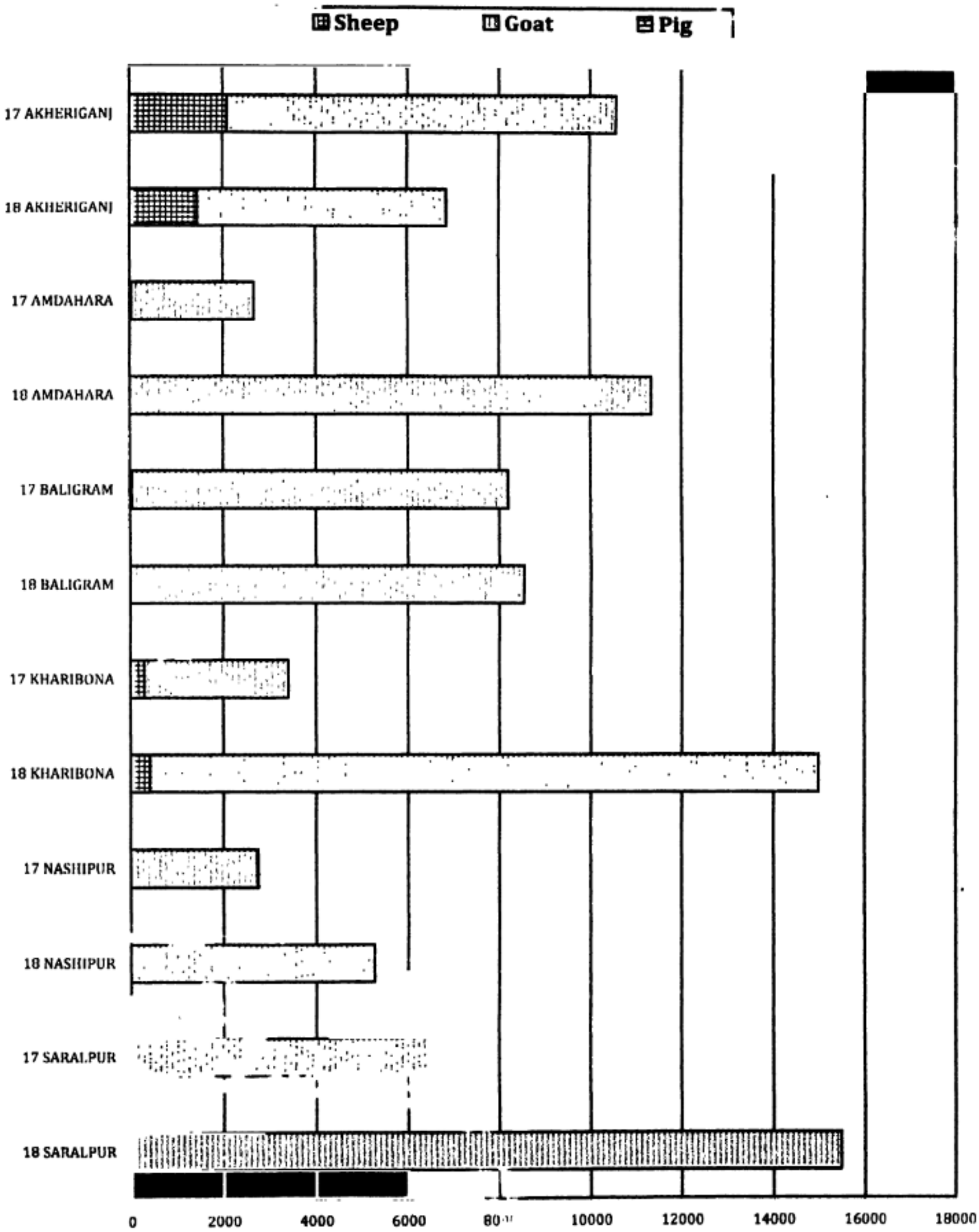

17 - PREVIOUS LIVESTOCK CENSUS, 2003; 18 - PRESENT LIVESTOCK CENSUS, 2007

BHAGAWANGOLA-II BLOCK Reference Date : 15.10.2007

GRAM PANCHAYATWISE POPULATION OF POULTRY BIRDS

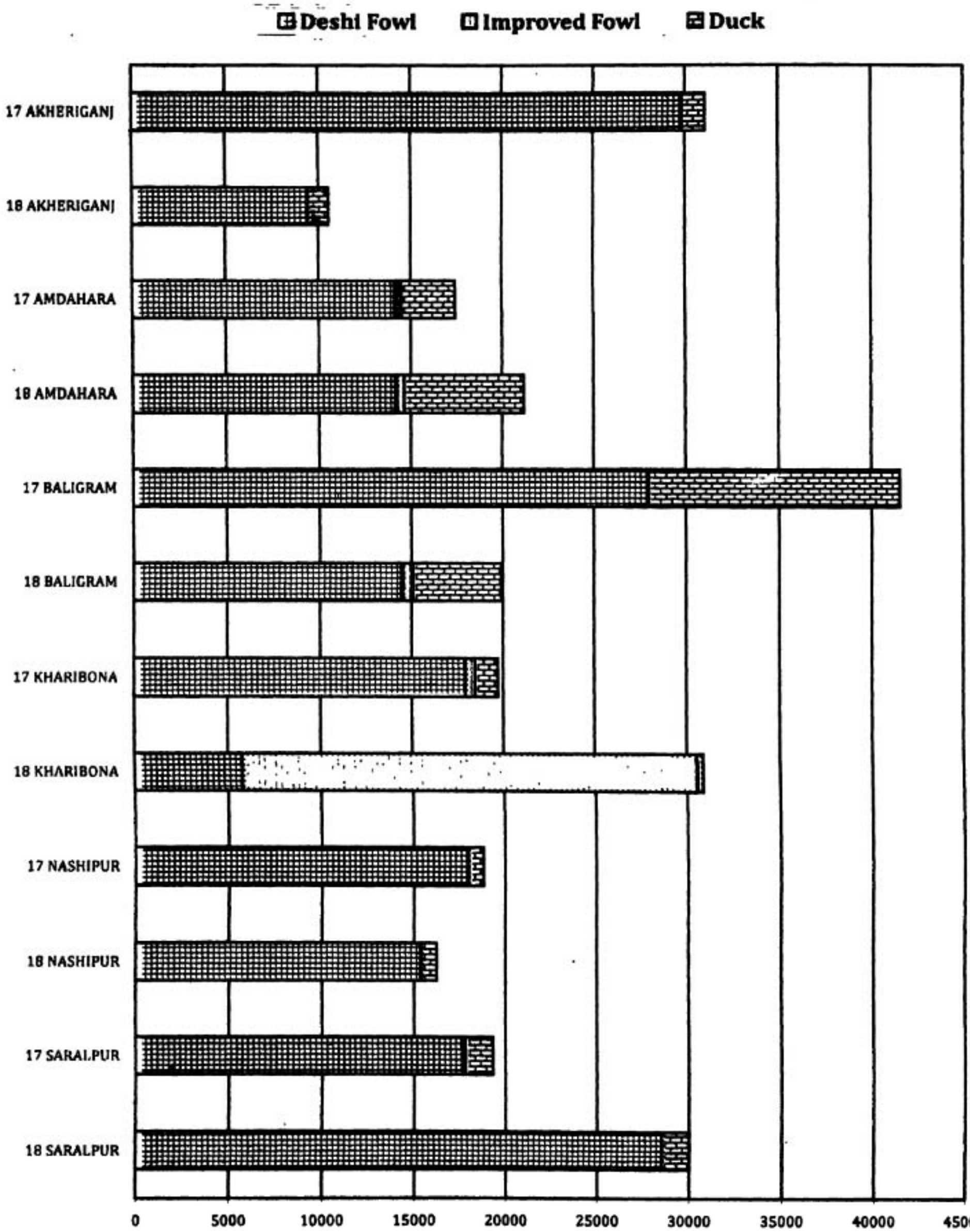

17 - PREVIOUS LIVESTOCK CENSUS, 2003; 18 - PRESENT LIVESTOCK CENSUS, 2007

Reference Date : 15.10.2007

MURSHIDABAD DISTRICT

NAME OF THE GRAM PANCHAYAT	No. of Agricultural Households (areawise)									No. of Households based on Nature of Feeding			
	Upto 1 cottah	Above 1 cottah upto 10 cottah	Above 10 cottah upto 1 bigha	Above 1 bigha upto 3 bigha	Above 3 bigha upto 7½ bigha	Above 7½ bigha upto 15 bigha	Above 15 bigha upto 30 bigha	Above 30 bigha upto 75 bigha	Above 75 bigha	Stall feeding	Grazing	Both	Free ranging
1	2	3	4	5	6	7	8	9	10	11	12	13	14
BHAGAWANGOLA-II BLOCK													
AKHERIGANJ G.P.	712	615	341	412	248	293	264	0	0	1116	703	590	414
AMDAHARA G.P.	199	756	858	975	515	601	230	0	0	1125	1173	1146	590
BALIGRAM G.P.	1965	1199	793	592	432	320	182	0	0	3744	1015	1761	0
KHARIBONA G.P.	1289	708	398	393	271	139	56	0	0	499	620	1824	311
NASHIPUR G.P.	81	71	150	1154	1175	165	33	2	0	1635	638	240	318
SARALPUR G.P.	1968	1441	858	537	276	198	112	0	0	441	671	2102	2176
BHAGAWANGOLA-II BLOCK TOT :	6,214	4,790	3,398	4,063	2,917	1,716	877	2	0	8,560	4,820	7,663	3,809

18th ALL INDIA LIVESTOCK CENSUS, AGRICULTURE IMPLEMENTS AND MACHINERY, FISHERY STATISTICS, WEST BENGAL

Reference Date : 15.10.2007

MURSHIDABAD DISTRICT

NAME OF THE GRAM PANCHAYAT	Major Occupationwise No. of Households								No. of Households using different Sources of Fodder			
	Agricul-ture	Agricul-ture labourer	Cattle & Buffalo rearing	Sheep, Goat & Pig rearing	Poultry & allied activities	Other activities related to livestock	Fisheries & allied activities	Others	Own produce	Bought from market/ other persons	Both own produce & bought	Other sources
1	15	16	17	18	19	20	21	22	23	24	25	26
BHAGAWANGOLA-II BLOCK												
AKRERIGANJ G.P.	818	1010	329	178	175	145	0	168	1104	837	491	391
AMDAHARA G.P.	1668	875	583	0	0	0	0	1008	1232	902	1265	705
BALIGRAM G.P.	2128	2287	0	0	0	0	0	2205	1385	1374	3315	546
KHARIBONA G.P.	539	754	522	73	460	0	0	906	1718	932	436	166
NASHIPUR G.P.	125	1503	500	0	3	0	0	700	525	1625	435	246
SARALPUR G.P.	2256	2040	671	0	0	0	0	386	2215	2063	671	441
BHAGAWANGOLA-II BLOCK TOT :	7,534	8,469	2,605	251	638	145	0	5,373	8,179	7,733	6,613	2,495

18th ALL INDIA LIVESTOCK CENSUS, AGRICULTURE IMPLEMENTS AND MACHINERY, FISHERY STATISTICS, WEST BENGAL

Reference Date : 15.10.2007

MURSHIDABAD DISTRICT

NAME OF THE GRAM PANCHAYAT	No. of Households Availing Institutional financial		Different uses of dung Householdwise (average daily kg.)				No. of Households/Khatals/Farms etc. using different Livestock							
							Livestock							
	Yes	No	Total dung produced (kg.)	Used for fuel (daily kg.)	Used for manure (daily kg.)	Used in other ways (kg.)	Cross-bred Cattle	Indi-genous Cattle	Buffalo	Sheep	Goat	Pig	Dog	Rabbit
1	27	28	29	30	31	32	33	34	35	36	37	38	39	40
BHAGAWANGOLA-II BLOCK														
AKHERIGANJ G.P.	0	0	19835	8435	7002	4949	288	1259	895	1065	2575	0	1470	0
AMDAHARA G.P.	0	0	43712	21541	14721	7367	164	2234	209	0	3165	0	132	0
BALIGRAM G.P.	0	0	58400	30120	19963	9346	450	1152	104	0	7714	0	86	0
KHARIBONA G.P.	0	0	19364	13961	3702	1711	160	1728	79	1119	1882	0	247	0
NASHIPUR G.P.	0	0	16411	8131	5163	3117	132	830	41	0	3700	0	71	0
SARALPUR G.P.	0	0	34888	16938	11081	6869	1005	3385	20	0	4961	0	396	0
BHAGAWANGOLA-II BLOCK TOT :	0	0	192,610	99,126	61,632	33,359	2,199	10,588	1,348	2,184	23,997	0	2,402	0

18th ALL INDIA LIVESTOCK CENSUS, AGRICULTURE IMPLEMENTS AND MACHINERY, FISHERY STATISTICS, WEST BENGAL

Reference Date : 15.10.2007

MURSHIDABAD DISTRICT

NAME OF THE GRAM PANCHAYAT	No. of Households/Khatals/Farms etc. having Poultry or Producing Milk				No. and classification of source of data														
	Poultry Birds			Milk Producing House-hold	Household	Khatal	Goshala	Dairy	Poultry Farm	Sheep, Goat, Pig etc. Farm	Livestock Market/Hat	Poultry Hatchery	Agriculture Farm	Meat Shop				Fish Shop	Others (Fish jetty, Harbour, Processing Centre, Fish Hatchery etc.)
	Fowl	Duck	Other Poultry Birds											Sheep	Goat	Pig	Poultry		
1	41	42	43	44	45	46	47	48	49	50	51	52	53	54	55	56	57	58	59
BHAGAWANGOLA-II BLOCK																			
AKHERIGANJ G.P.	4370	463	0	862	2823	0	0	0	0	0	0	0	0	0	0	0	0	0	0
AMDAHARA G.P.	3323	488	0	2540	4134	0	0	0	0	0	0	0	0	0	0	0	0	0	0
BALIGRAM G.P.	21363	659	0	2602	5481	0	0	0	0	0	0	0	0	0	0	0	0	0	0
KHARIBONA G.P.	2566	153	0	747	3254	0	0	0	0	0	0	0	0	0	0	0	4	6	0
NASHIPUR G.P.	1120	80	0	303	2831	0	0	0	0	0	0	0	0	0	0	0	0	0	0
SARALPUR G.P.	3462	537	0	820	5390	0	0	0	0	0	0	0	0	0	0	0	0	0	0
BHAGAWANGOLA-II BLOCK TOT :	**36,204**	**2,380**	**0**	**7,874**	**23,913**	**0**	**0**	**0**	**0**	**0**	**0**	**0**	**0**	**0**	**0**	**0**	**4**	**6**	**0**

18th ALL INDIA LIVESTOCK CENSUS, AGRICULTURE IMPLEMENTS AND MACHINERY, FISHERY STATISTICS, WEST BENGAL

Reference Date : 15.10.2007

MURSHIDABAD DISTRICT

JERSEY CROSS-BRED CATTLE

NAME OF THE GRAM PANCHAYAT	MALE JERSEY CROSS-BRED CATTLE							FEMALE JERSEY CROSS-BRED CATTLE							Total Jersey Cross-bred Cattle (66+73)
	Under 1 year	1 to 2½ years	Over 2½ years (Major use)				Total Male Jersey Cross-bred Cattle (60+61+62+63+64+65)	Under 1 year	1 to 2½ years	Over 2½ years			Above 10 years	Total Female Jersey Cross-bred Cattle (67+68+69+70+71+72)	
			Used for Breeding only	Mainly used for Agri-culture	Mainly used for Bullock Cart	Others				In milk	Dry	Not calved once			
1	60	61	62	63	64	65	66	67	68	69	70	71	72	73	74
BHAGAWANGOLA-II BLOCK															
AKHERIGANJ G.P.	93	71	0	0	0	0	164	87	67	116	33	22	0	325	489
AMDAHARA G.P.	12	33	18	0	0	0	63	66	63	79	25	1	0	234	297
BALIGRAM G.P.	220	85	29	20	0	0	354	250	139	429	0	0	0	818	1172
KHARIBONA G.P.	32	12	10	0	45	0	99	25	33	23	17	14	0	112	211
NASHIPUR G.P.	38	38	0	2	8	4	90	10	10	29	13	0	0	62	152
SARALPUR G.P.	156	114	0	255	267	0	792	232	194	302	73	55	0	856	1648
BHAGAWANGOLA-II BLOCK TOT :	551	353	57	277	320	4	1,562	670	506	978	161	92	0	2,407	3,969

18th ALL INDIA LIVESTOCK CENSUS, AGRICULTURE IMPLEMENTS AND MACHINERY, FISHERY STATISTICS, WEST BENGAL

Reference Date : 15.10.2007

MURSHIDABAD DISTRICT

HOLSTEIN FRIESIAN CROSS-BRED CATTLE

NAME OF THE GRAM PANCHAYAT	MALE HOLSTEIN FRIESIAN CROSS-BRED CATTLE							FEMALE HOLSTEIN FRIESIAN CROSS-BRED CATTLE							Total Holstein Friesian Cross-bred Cattle (81+88)
	Under 1 year	1 to 2½ years	Over 2½ years (Major use)				Total Male Holstein Friesian Cross bred Cattle (75+76+77+78+79+80)	Under 1 year	1 to 2½ years	Over 2½ years			Above 10 years	Total Female Holstein Friesian Cross-bred Cattle (82+83+84+85+86+87)	
			Used for Breeding only	Mainly used for Agri-culture	Mainly used for Bullock Cart	Others				In milk	Dry	Not calved once			
1	75	76	77	78	79	80	81	82	83	84	85	86	87	88	89
BHAGAWANGOLA-II BLOCK															
AKHERIGANJ G.P.	0	0	0	0	0	0	0	0	0	0	0	0	0	0	0
AMDAHARA G.P.	0	8	1	2	0	0	11	2	2	3	2	0	0	9	20
BALIGRAM G.P.	0	0	0	0	0	0	0	0	0	0	0	0*	0	0	0*
KHARIBONA G.P.	0	0	0	0	0	0	0	0	0	0	0	0	0	0	0
NASHIPUR G.P.	0	0	0	0	0	0	0	0	0	0	0	0	0	0	0
SARALPUR G.P.	0	0	0	0	0	0	0	0	0	0	0	0	0	0	0
BHAGAWANGOLA-II BLOCK TOT :	0	8	1	2	0	0	11	2	2	3	2	0	0	9	20

18th ALL INDIA LIVESTOCK CENSUS, AGRICULTURE IMPLEMENTS AND MACHINERY, FISHERY STATISTICS, WEST BENGAL

Reference Date : 15.10.2007

MURSHIDABAD DISTRICT

OTHER CROSS-BRED CATTLE

NAME OF THE GRAM PANCHAYAT	MALE OTHER CROSS-BRED CATTLE							FEMALE OTHER CROSS-BRED CATTLE							Total Other Cross-bred Cattle
	Under 1 year	1 to 2½ years	Over 2½ years (Major use)				Total Male Other Cross-bred Cattle (90+91+92+93+94+95)	Under 1 year	1 to 2½ years	Over 2½ years			Above 10 years	Total Female Other Cross-bred Cattle (97+98+99+100+101+102)	(96+103)
			Used for Breeding only	Mainly used for Agri-culture	Mainly used for Bullock Cart	Others				In milk	Dry	Not calved once			
1	90	91	92	93	94	95	96	97	98	99	100	101	102	103	104
BHAGAWANGOLA-II BLOCK															
AKHERIGANJ G.P.	0	0	0	0	0	0	0	0	0	0	0	0	0	0	0
AMDAHARA G.P.	0	0	0	0	0	0	0	0	0	0	0	0	0	0	0
BALIGRAM G.P.	0	0	0	0	0	0	0	0	0	0	0	0	0	0	0
KHARIBONA G.P.	0	0	0	0	0	0	0	0	0	0	0	0	0	0	0
NASHIPUR G.P.	0	0	0	0	0	0	0	0	0	0	0	0	0	0	0
SARALPUR G.P.	0	0	0	0	0	0	0	0	0	0	0	0	0	0	0
BHAGAWANGOLA-II BLOCK TOT :	0	0	0	0	0	0	0	0	0	0	0	0	0	0	0

18th ALL INDIA LIVESTOCK CENSUS, AGRICULTURE IMPLEMENTS AND MACHINERY, FISHERY STATISTICS, WEST BENGAL

Reference Date : 15.10.2007

MURSHIDABAD DISTRICT

TOTAL CROSS-BRED CATTLE

NAME OF THE GRAM PANCHAYAT	TOTAL MALE CROSS-BRED CATTLE							TOTAL FEMALE CROSS-BRED CATTLE							Total Cross-bred Cattle
	Under 1 year (60+75+90)	1 to 2½ years (61+76+91)	Over 2½ years (Major use)				Total Male Other Cross-bred Cattle (105+106+107+108+109+110)	Under 1 year (67+82+97)	1 to 2½ years (68+83+98)	Over 2½ years			Above 10 years (72+87+102)	Total Female Cross-bred Cattle (112+113+114+115+116+117)	(111+118)
			Used for Breeding only (62+77+92)	Mainly used for Agriculture (63+78+93)	Mainly used for Bullock Cart (64+79+94)	Others (65+80+95)				In milk (69+84+99)	Dry (70+85+100)	Not calved once (71+86+101)			
1	105	106	107	108	109	110	111	112	113	114	115	116	117	118	119
BHAGAWANGOLA-II BLOCK															
AKHERIGANJ G.P.	93	71	0	0	0	0	164	87	67	116	33	22	0	325	489
AMDAHARA G.P.	12	41	19	2	0	0	74	68	65	82	27	1	0	243	317
BALIGRAM G.P.	220	85	29	20	0	0	354	258	139	429	0	0	0	818	1172
KHARIBONA G.P.	32	12	10	0	45	0	99	25	33	23	17	14	0	112	211
NASHIPUR G.P.	38	38	0	2	8	4	90	10	10	29	13	0	0	62	152
SARALPUR G.P.	156	114	0	255	267	0	792	232	194	302	73	55	0	856	1648
BHAGAWANGOLA-II BLOCK TOT :	551	361	58	279	320	4	1,573	672	508	981	163	92	0	2,416	3,989

18th ALL INDIA LIVESTOCK CENSUS, AGRICULTURE IMPLEMENTS AND MACHINERY, FISHERY STATISTICS, WEST BENGAL

Reference Date : 15.10.2007

MURSHIDABAD DISTRICT

INDIGENOUS BREED CATTLE (SAHIWAL, HARIANA, SIRI, GIR, RED SINDHI ETC.)

NAME OF THE GRAM PANCHAYAT	MALE INDIGENOUS BREED CATTLE							FEMALE INDIGENOUS BREED CATTLE							Total Indi-genous Breed Cattle (126+133)	Breedwise Breakup of Total Indigenous Breed Cattle				
	Under 1 year	1 to 3 years	Over 3 years (Major work basis)				Total Male Indigenous Breed Cattle (120+121+122+123+124+125)	Under 1 year	1 to 3 years	Over 3 years			Above 10 years	Total Female Indigenous Breed Cattle (127+128+129+130+131+132)		Total No. of Sahiwal	Total No. of Hariana	Total No. of Siri	Total No. of Gir	Total Red Sindhi & Others
			Used for Breeding only	Mainly used for Agri-culture	Mainly used for Bullock Cart	Others				In milk	Dry	Not calved once								
1	120	121	122	123	124	125	126	127	128	129	130	131	132	133	134	135	136	137	138	139
BHAGAWANGOLA-II BLOCK																				
AKHERIGANJ G.P.	0	0	0	0	0	0	0	0	0	0	0	0	0	0	0	0	0	0	0	0
AMDAHARA G.P.	13	34	0	10	0	0	57	24	34	6	1	0	0	65	122	122	0	0	0	0
BALIGRAM G.P.	0	0	0	0	0	0	0	0	0	0	0	0	0	0	0	0	0	0	0	0
KHARIBONA G.P.	0	0	0	0	0	0	0	0	0	0	0	0	0	0	0	0	0	0	0	0
NASHIPUR G.P.	0	0	0	0	0	0	0	0	0	0	0	0	0	0	0	0	0	0	0	0
SARALPUR G.P.	0	0	0	0	0	0	0	0	0	0	0	0	0	0	0	0	0	0	0	0
BHAGAWANGOLA-II BLOCK TOT :	13	34	0	10	0	0	57	24	34	6	1	0	0	65	122	122	0	0	0	0

18th ALL INDIA LIVESTOCK CENSUS, AGRICULTURE IMPLEMENTS AND MACHINERY, FISHERY STATISTICS, WEST BENGAL

Reference Date : 15.10.2007

MURSHIDABAD DISTRICT

BENGAL / NON-DESCRIPT INDIGENOUS CATTLE

NAME OF THE GRAM PANCHAYAT	MALE BENGAL / NON-DESCRIPT INDIGENOUS CATTLE							FEMALE BENGAL / NON-DESCRIPT INDIGENOUS CATTLE							Total Bengal/Non-descript Indigenous Cattle (146+153)
	Under 1 year	1 to 3 years	Over 3 years (Major work basis)				Total Male Bengal/Non-descript Indigenous Cattle (140+141+142+143+144+145)	Under 1 year	1 to 3 years	Over 3 years			Above 10 years	Total Female Bengal/Non-descript Indigenous Cattle (147+148+149+150+151+152)	
			Used for Breeding only	Mainly used for Agri-culture	Mainly used for Bullock Cart	Others				In milk	Dry	Not calved once			
1	140	141	142	143	144	145	146	147	148	149	150	151	152	153	154
BHAGAWANGOLA-II BLOCK															
AKHERIGANJ G.P.	1300	419	148	482	0	0	2349	1358	766	2716	908	0	0	5748	8097
AMDAHARA G.P.	337	1192	0	946	0	0	2475	419	794	667	193	2	0	2075	4550
BALIGRAM G.P.	574	1221	32	1054	0	0	2881	365	534	900	0	0	0	1799	4680
KHARIBONA G.P.	295	410	92	260	105	0	1162	436	410	102	56	15	418	1437	2599
NASHIPUR G.P.	225	659	0	537	0	0	1421	32	167	207	25	0	0	431	1852
SARALPUR G.P.	1166	384	205	255	267	0	2277	1473	910	1027	559	0	0	3969	6246
BHAGAWANGOLA-II BLOCK TOT :	3,897	4,285	477	3,534	372	0	12,565	4,083	3,581	5,619	1,741	17	418	15,459	28,024

Reference Date : 15.10.2007

MURSHIDABAD DISTRICT

TOTAL INDIGENOUS CATTLE

NAME OF THE GRAM PANCHAYAT	TOTAL MALE INDIGENOUS CATTLE							TOTAL FEMALE INDIGENOUS CATTLE							Total Indigenous Cattle
	Under 1 year (120+140)	1 to 3 years (121+141)	Over 3 years (Major work basis)				Total Male Indigenous Cattle (155+156+157+158+159+160)	Under 1 year (127+147)	1 to 3 years (128+148)	Over 3 years			Above 10 years (132+152)	Total Female Indigenous Cattle (162+163+164+165+166+167)	(161+168)
			Used for Breeding only (122+142)	Mainly used for Agri-culture (123+143)	Mainly used for Bullock Cart (124+144)	Others (125+145)				In milk (129+149)	Dry (130+150)	Not calved once (131+151)			
1	155	156	157	158	159	160	161	162	163	164	165	166	167	168	169
BHAGAWANGOLA-II BLOCK															
AKHERIGANJ G.P.	1300	419	148	482	0	0	2349	1358	766	2716	908	0	0	5748	8097
AMDAHARA G.P.	350	1226	0	956	0	0	2532	443	828	673	194	2	0	2140	4672
BALIGRAM G.P.	574	1221	32	1054	0	0	2881	365	534	900	0	0	0	1799	4680
KHARIBONA G.P.	295	410	92	260	105	0	1162	436	410	102	56	15	418	1437	2599
NASHIPUR G.P.	225	659	0	537	0	0	1421	32	167	207	25	0	0	431	1852
SARALPUR G.P.	1166	384	205	255	267	0	2277	1473	910	1027	559	0	0	3969	6246
BHAGAWANGOLA-II BLOCK TOT :	3,918	4,319	477	3,544	372	0	12,622	4,107	3,615	5,625	1,742	17	418	15,524	28,146

18th ALL INDIA LIVESTOCK CENSUS, AGRICULTURE IMPLEMENTS AND MACHINERY, FISHERY STATISTICS, WEST BENGAL

Reference Date : 15.10.2007

MURSHIDABAD DISTRICT

INDIGENOUS BREED BUFFALO (MURRAH ETC.)

NAME OF THE GRAM PANCHAYAT	MALE INDIGENOUS BREED BUFFALO (MURRAH ETC.)							MALE INDIGENOUS BREED BUFFALO (MURRAH ETC.)							Total Indigenous Breed Buffalo (176+183)
	Under 1 year	1 to 3 years	Over 3 years (Major work basis)				Total Male Indigenous Breed Buffalo (170+171+172+173+174+175)	Under 1 year	1 to 3 years	Over 3 years			Above 10 years	Total Female Indigenous Breed Buffalo (177+178+179+180+181+182)	
			Used for Breeding only	Mainly used for Agri-culture	Mainly used for Bullock Cart	Others				In milk	Dry	Not calved once			
1	170	171	172	173	174	175	176	177	178	179	180	181	182	183	184
BHAGAWANGOLA-II BLOCK															
AKHERIGANJ G.P.	0	0	0	0	0	0	0	0	0	0	0	0	0	0	0
AMDAHARA G.P.	0	0	0	0	0	0	0	0	0	0	0	0	0	0	0
BALIGRAM G.P.	0	0	0	210	0	0	210	0	0	0	0	0	0	0	210
KHARIBONA G.P.	18	25	0	12	10	0	65	1	18	40	0	0	0	59	124
NASHIPUR G.P.	0	0	0	0	0	0	0	0	0	0	0	0	0	0	0
SARALPUR G.P.	0	0	0	0	0	0	0	0	0	0	0	0	0	0	0
BHAGAWANGOLA-II BLOCK TOT :	18	25	0	222	10	0	275	1	18	40	0	0	0	59	334

Reference Date : 15.10.2007

MURSHIDABAD DISTRICT

NON-DESCRIPT BUFFALO

NAME OF THE GRAM PANCHAYAT	MALE NON-DESCRIPT BUFFALO							FEMALE NON-DESCRIPT BUFFALO							Total Non-descript Buffalo (191+198)
	Under 1 year	1 to 3 years	Over 3 years (Major work basis)				Total Male Non-descript Buffalo (185+186+187+188+189+190)	Under 1 year	1 to 3 years	Over 3 years			Above 10 years	Total Female Non-descript Buffalo (192+193+194+195+196+197)	
			Used for Breeding only	Mainly used for Agri-culture	Mainly used for Bullock Cart	Others				In milk	Dry	Not calved once			
1	185	186	187	188	189	190	191	192	193	194	195	196	197	198	199
BHAGAWANGOLA-II BLOCK															
AKHERIGANJ G.P.	81	56	0	303	0	0	440	60	71	141	73	38	0	383	823
AMDAHARA G.P.	0	0	0	248	0	0	248	0	0	0	0	0	0	0	248
BALIGRAM G.P.	0	0	0	174	0	0	174	0	0	0	0	0	0	0	174
KHARIBONA G.P.	0	0	0	0	0	0	0	0	0	0	0	0	0	0	0
NASHIPUR G.P.	0	0	0	75	14	0	89	0	0	0	0	0	0	0	89
SARALPUR G.P.	0	0	0	40	0	0	40	0	0	0	0	0	0	0	40
BHAGAWANGOLA-II BLOCK TOT :	81	56	0	840	14	0	991	60	71	141	73	38	0	383	1,374

18th ALL INDIA LIVESTOCK CENSUS, AGRICULTURE IMPLEMENTS AND MACHINERY, FISHERY STATISTICS, WEST BENGAL

Reference Date : 15.10.2007

MURSHIDABAD DISTRICT

TOTAL BUFFALO

NAME OF THE GRAM PANCHAYAT	TOTAL MALE BUFFALO							TOTAL FEMALE BUFFALO							Total Buffalo (206+ 213)	Total Yak	Total Mithun
	Under 1 year (170+ 185)	1 to 3 years (171+ 186)	Over 3 years (Major work basis)				Total Male Buffalo (176+ 191)	Under 1 year (177+ 192)	1 to 3 years (178+ 193)	Over 3 years			Above 10 years (182+ 197)	Total Female Buffalo (183+ 198)			
			Used for Breeding only (172+ 187)	Mainly used for Agri-culture (173+ 188)	Mainly used for Bullock Cart (174+ 189)	Others (175+ 190)				In milk (179+ 194)	Dry (180+ 195)	Not calved once (181+ 196)					
1	200	201	202	203	204	205	206	207	208	209	210	211	212	213	214	215	216
BHAGAWANGOLA-II BLOCK																	
AKHERIGANJ G.P.	81	56	0	303	0	0	440	60	71	141	73	38	0	383	823	0	0
AMDAHARA G.P.	0	0	0	248	0	0	248	0	0	0	0	0	0	0	248	0	0
BALIGRAM G.P.	0	0	0	384	0	0	384	0	0	0	0	0	0	0	384	0	0
KHARIBONA G.P.	18	25	0	12	10	0	65	1	18	40	0	0	0	59	124	0	0
NASHIPUR G.P.	0	0	0	75	14	0	89	0	0	0	0	0	0	0	89	0	0
SARALPUR G.P.	0	0	0	40	0	0	40	0	0	0	0	0	0	0	40	0	0
BHAGAWANGOLA-II BLOCK TOT :	99	81	0	1,062	24	0	1,266	61	89	181	73	38	0	442	1,708	0	0

18th ALL INDIA LIVESTOCK CENSUS, AGRICULTURE IMPLEMENTS AND MACHINERY, FISHERY STATISTICS, WEST BENGAL

Reference Date : 15.10.2007

MURSHIDABAD DISTRICT

SHEEP

NAME OF THE GRAM PANCHAYAT	Utilisation of Milk (Daily Kg.) by the Milk Producer					CROSS-BRED SHEEP							GAROLE BREED INDIGENOUS SHEEP						
	Consumed as fluid milk by the producer household (Daily Kg.)	Sold as fluid milk (Daily Kg.)			Converted into milk products (Daily Kg.)	MALE			FEMALE			Total Cross-bred Sheep (224+227)	MALE			FEMALE			Total Garole Breed Indi-genous Sheep (231+234)
		Direct to Con-sumer	Through Cooper-ative	To Middle man		Upto 6 months	6 months & above	Total Male (222+223)	Upto 6 months	6 months & above	Total Female (225+226)		Upto 6 months	6 months & above	Total Male (229+230)	Upto 6 months	6 months & above	Total Female (232+233)	
1	217	218	219	220	221	222	223	224	225	226	227	228	229	230	231	232	233	234	235
BHAGAWANGOLA-II BLOCK																			
AKHERIGANJ G.P.	3210	4473	0	0	0	0	0	0	0	0	0	0	0	0	0	0	0	0	0
AMDAHARA G.P.	607	2013	0	0	284	0	0	0	0	0	0	0	0	0	0	0	0	0	0
BALIGRAM G.P.	1335	3560	0	0	45	0	0	0	0	0	0	0	0	0	0	0	0	0	0
KHARIBONA G.P.	217	0	0	1089	0	0	0	0	0	0	0	0	75	102	177	103	130	233	410
NASHIPUR G.P.	44	640	0	0	117	0	0	0	0	0	0	0	0	0	0	0	0	0	0
SARALPUR G.P.	2030	1525	0	0	3365	0	0	0	0	0	0	0	0	0	0	0	0	0	0
BHAGAWANGOLA-II BLOCK TOT :	7,443	12,211	0	1,089	3,811	0	0	0	0	0	0	0	75	102	177	103	130	233	410

18th ALL INDIA LIVESTOCK CENSUS, AGRICULTURE IMPLEMENTS AND MACHINERY, FISHERY STATISTICS, WEST BENGAL

Reference Date : 15.10.2007

MURSHIDABAD DISTRICT

SHEEP

NAME OF THE GRAM PANCHAYAT	BANAPALA BREED INDIGENOUS SHEEP							OTHER BREED INDIGENOUS SHEEP (CHOTTANAGPURI, SHAHABADI ETC.)							Total Sheep (228+235+242+249)
	MALE			FEMALE			Total Banapala Breed Indigenous Sheep (238+241)	MALE			FEMALE			Total Other Breed Indigenous Sheep (245+248)	
	Upto 6 months	6 months & above	Total Male (236+237)	Upto 6 months	6 months & above	Total Female (239+240)		Upto 6 months	6 months & above	Total Male (243+244)	Upto 6 months	6 months & above	Total Female (246+247)		
1	236	237	238	239	240	241	242	243	244	245	246	247	248	249	250
BHAGAWANGOLA-II BLOCK															
AKHERIGANJ G.P.	364	358	722	357	375	732	1454	0	0	0	0	0	0	0	1454
ANDAMARA G.P.	0	0	0	0	0	0	0	0	0	0	0	0	0	0	0
BALIGRAM G.P.	0	0	0	0	0	0	0	0	0	0	0	0	0	0	0
KHARIBONA G.P.	0	0	0	0	0	0	0	0	0	0	0	0	0	0	410
NASHIPUR G.P.	0	0	0	0	0	0	0	0	0	0	0	0	0	0	0
SARALPUR G.P.	0	0	0	0	0	0	0	0	0	0	0	0	0	0	0
BHAGAWANGOLA-II BLOCK TOT :	364	358	722	357	375	732	1,454	0	0	0	0	0	0	0	1,864

18th ALL INDIA LIVESTOCK CENSUS, AGRICULTURE IMPLEMENTS AND MACHINERY, FISHERY STATISTICS, WEST BENGAL

Reference Date : 15.10.2007

MURSHIDABAD DISTRICT

GOAT

NAME OF THE GRAM PANCHAYAT	BENGAL BREED INDIGENOUS GOAT (BLACK, WHITE, BROWN ETC.)							JAMUNAPARI BREED INDIGENOUS GOAT						
	MALE			FEMALE			Total Bengal Breed Indigenous Goat (253+256)	MALE			FEMALE			Total Jamunapari Breed Indigenous Goat (260+263)
	Under 1 year	1 year & above	Total Male (251+252)	Under 1 year	1 year & above	Total Female (254+255)		Under 1 year	1 year & above	Total Male (258+259)	Under 1 year	1 year & above	Total Female (261+262)	
1	251	252	253	254	255	256	257	258	259	260	261	262	263	264
BHAGAWANGOLA-II BLOCK														
AKHERIGANJ G.P.	1593	1551	3144	1183	1082	2265	5409	0	0	0	0	0	0	0
AMDAHARA G.P.	1478	1591	3069	2184	6050	8234	11303	0	0	0	0	0	0	0
BALIGRAM G.P.	2570	1928	4498	1899	2024	3923	8421	4	61	65	17	34	51	116
KHARIBONA G.P.	1016	2056	3072	5230	6282	11512	14584	0	0	0	0	0	0	0
NASHIPUR G.P.	1118	722	1840	871	2535	3406	5246	5	6	11	6	5	11	22
SARALPUR G.P.	2816	3210	6026	4312	5145	9457	15483	0	0	0	0	0	0	0
BHAGAWANGOLA-II BLOCK TOT :	10,591	11,058	21,649	15,679	23,118	38,797	60,446	9	67	76	23	39	62	138

18th ALL INDIA LIVESTOCK CENSUS, AGRICULTURE IMPLEMENTS AND MACHINERY, FISHERY STATISTICS, WEST BENGAL

Reference Date : 15.10.2007

MURSHIDABAD DISTRICT

GOAT AND HORSE

NAME OF THE GRAM PANCHAYAT	OTHER BREED INDIGENOUS GOAT (SIROHI, BARBARI, JHAKRANA ETC.)							Total Goat (257+264 +271)	MALE				FEMALE			Total Horse (276+279)
	MALE			FEMALE			Total Other Breed Indigenous Goat (267+270)		Under 3 years	3 years & above		Total Male (273+274 +275)	Under 3 years	3 years & above	Total Female (277+278)	
	Under 1 year	1 year & above	Total Male (265+266)	Under 1 year	1 year & above	Total Female (268+269)				Used for Cart	Used for Sports					
1	265	266	267	268	269	270	271	272	273	274	275	276	277	278	279	280
BHAGAWANGOLA-II BLOCK																
AKHERIGANJ G.P.	0	0	0	0	0	0	0	5409	0	14	0	14	0	0	0	14
AMDAHARA G.P.	3	5	8	9	25	34	42	11345	0	2	0	2	0	0	0	2
BALIGRAM G.P.	0	0	0	0	0	0	0	8537	0	0	0	0	0	0	0	0
KHARIBONA G.P.	0	0	0	0	0	0	0	14584	0	2	0	2	2	3	5	7
NASHIPUR G.P.	0	0	0	0	0	0	0	5268	0	0	0	0	0	0	0	0
SARALPUR G.P.	0	0	0	0	0	0	0	15483	0	28	0	28	0	0	0	28
BHAGAWANGOLA-II BLOCK TOT :	3	5	8	9	25	34	42	60,626	0	46	0	46	2	3	5	51

18th ALL INDIA LIVESTOCK CENSUS, AGRICULTURE IMPLEMENTS AND MACHINERY, FISHERY STATISTICS, WEST BENGAL

Reference Date : 15.10.2007

MURSHIDABAD DISTRICT

PONNY, MULE, DONKEY AND CAMEL

NAME OF THE GRAM PANCHAYAT	MALE				FEMALE			Total Ponny (284+ 287)	MULE			DONKEY			CAMEL		
	Under 3 years	3 years & above		Total Male (281+ 282 +283)	Under 3 years	3 years & above	Total Female (285+ 286)		Under 3 years	3 years & above	Total Mule (289+ 290)	Under 3 years	3 years & above	Total Donkey (292+ 293)	Under 3 years	3 years & above	Total Camel (295+ 296)
		Used for Cart	Used for Sports														
1	281	282	283	284	285	286	287	288	289	290	291	292	293	294	295	296	297
BHAGAWANGOLA-II BLOCK																	
AKHERIGANJ G.P.	0	0	0	0	0	0	0	0	0	0	0	0	0	0	0	0	0
AMDAHARA G.P.	0	0	0	0	0	0	0	0	0	0	0	0	0	0	0	0	0
BALIGRAM G.P.	0	0	0	0	0	0	0	0	0	0	0	0	0	0	0	0	0
KHARIBONA G.P.	0	0	0	0	0	0	0	0	0	0	0	0	0	0	0	0	0
NASHIPUR G.P.	0	0	0	0	0	0	0	0	0	0	0	0	0	0	0	0	0
SARALPUR G.P.	0	0	0	0	0	0	0	0	0	0	0	0	0	0	0	0	0
BHAGAWANGOLA-II BLOCK TOT :	0	0	0	0	0	0	0	0	0	0	0	0	0	0	0	0	0

18th ALL INDIA LIVESTOCK CENSUS, AGRICULTURE IMPLEMENTS AND MACHINERY, FISHERY STATISTICS, WEST BENGAL

Reference Date : 15.10.2007

MURSHIDABAD DISTRICT

PIG

NAME OF THE GRAM PANCHAYAT	CROSS-BRED PIG							GHOONGRU BREED INDIGENOUS PIG						
	MALE			FEMALE			Total Cross-bred Pig (300+303)	MALE			FEMALE			Total Ghoongru Breed Indigenous Pig (307+310)
	Below 6 months	6 months & above	Total Male (298+299)	Below 6 months	6 months & above	Total Female (301+302)		Below 6 months	6 months & above	Total Male (305+306)	Below 6 months	6 months & above	Total Female (308+309)	
1	298	299	300	301	302	303	304	305	306	307	308	309	310	311
BHAGAWANGOLA-II BLOCK														
AKHERIGANJ G.P.	0	0	0	0	0	0	0	0	0	0	0	0	0	0
AMDAHARA G.P.	0	0	0	0	0	0	0	0	0	0	0	0	0	0
BALIGRAM G.P.	0	0	0	0	0	0	0	0	0	0	0	0	0	0
KHARIBONA G.P.	0	0	0	0	0	0	0	0	0	0	0	0	0	0
NASHIPUR G.P.	0	0	0	0	0	0	0	0	0	0	0	0	0	0
SARALPUR G.P.	0	0	0	0	0	0	0	0	0	0	0	0	0	0
BHAGAWANGOLA-II BLOCK TOT :	0	0	0	0	0	0	0	0	0	0	0	0	0	0

18th ALL INDIA LIVESTOCK CENSUS, AGRICULTURE IMPLEMENTS AND MACHINERY, FISHERY STATISTICS, WEST BENGAL

Reference Date : 15.10.2007

MURSHIDABAD DISTRICT

PIG, DOG AND RABBIT

NAME OF THE GRAM PANCHAYAT	OTHER INDIGENOUS PIG							Total Pig (304+ 311+ 318)	PET DOG			OTHER (STREET) DOG			Total Dog (322+ 325)	RABBIT		
	MALE			FEMALE			Total Other Indi-genous Pig (314+ 317)		Male	Female	Total Pet Dog (320+ 321)	Male	Female	Total Other Dog (323+ 324)		Male	Female	Total Rabbit (327+ 328)
	Below 6 months	6 months & above	Total Male (312+ 313)	Below 6 months	6 months & above	Total Female (315+ 316)												
1	312	313	314	315	316	317	318	319	320	321	322	323	324	325	326	327	328	329
BHAGAWANGOLA-II BLOCK																		
AKHERIGANJ G.P.	0	0	0	0	0	0	0	0	656	606	1262	82	75	157	1419	0	0	0
AMDAHARA G.P.	0	0	0	0	0	0	0	0	3	2	5	97	118	215	220	0	0	0
BALIGRAM G.P.	0	0	0	0	0	0	0	0	0	0	0	424	607	1031	1031	0	0	0
KHARIBONA G.P.	0	0	0	0	0	0	0	0	0	0	0	102	127	229	229	0	0	0
NASHIPUR G.P.	0	0	0	0	0	0	0	0	51	12	63	12	6	18	81	0	0	0
SARALPUR G.P.	0	0	0	0	0	0	0	0	456	452	908	206	177	383	1291	0	0	0
BHAGAWANGOLA-II BLOCK TOT :	0	0	0	0	0	0	0	0	1,166	1,072	2,238	923	1,110	2,033	4,271	0	0	0

18th ALL INDIA LIVESTOCK CENSUS, AGRICULTURE IMPLEMENTS AND MACHINERY, FISHERY STATISTICS, WEST BENGAL

Reference Date : 15.10.2007

MURSHIDABAD DISTRICT

FOWL (COCK, HEN, CHICKEN)

NAME OF THE GRAM PANCHAYAT	FOWL (COCK, HEN, CHICKEN) (MALE+FEMALE)															
	COCK (5 months & above)					HEN (5 months & above)					DESHI CHICKEN (Below 5 months)					
	Deshi Aseel	Deshi Others	Improved White	Improved Coloured	Total Cock (330+331+332+333)	Deshi Aseel	Deshi Others	Improved White	Improved Coloured	Total Hen (335+336+337+338)	Aseel for Egg	Other for Egg	Total (340+341)	Aseel for Meat	Other for Meat	Total Deshi Chicken (343+344)
1	330	331	332	333	334	335	336	337	338	339	340	341	342	343	344	345
BHAGAWANGOLA-II BLOCK																
AKHERIGANJ G.P.	0	3695	0	0	3695	0	4130	0	0	4130	0	985	985	0	620	620
AMDAHARA G.P.	242	2640	76	185	3143	138	5274	116	94	5622	420	3635	4055	128	1684	1812
BALIGRAM G.P.	0	2308	0	0	2308	0	4447	0	0	4447	0	5493	5493	0	2200	2200
KHARIBONA G.P.	0	1092	0	0	1092	0	2095	110	215	2420	0	1150	1150	0	1420	1420
NASHIPUR G.P.	0	4493	0	0	4493	0	7973	0	0	7973	0	1516	1516	0	1361	1361
SARALPUR G.P.	0	21661	0	0	21661	0	4915	0	0	4915	0	1344	1344	0	594	594
BHAGAWANGOLA-II BLOCK TOT :	242	35,889	76	185	36,392	138	28,834	226	309	29,507	420	14,123	14,543	128	7,879	8,007

18th ALL INDIA LIVESTOCK CENSUS, AGRICULTURE IMPLEMENTS AND MACHINERY, FISHERY STATISTICS, WEST BENGAL

Reference Date : 15.10.2007

MURSHIDABAD DISTRICT

FOWL (COCK, HEN, CHICKEN) AND DRAKE, DUCK

NAME OF THE GRAM PANCHAYAT	FOWL (COCK, HEN, CHICKEN) (MALE+FEMALE)							DRAKE, DUCK (MALE+FEMALE)					
	IMPROVED CHICKEN (Below 5 months)						Total Fowl (334+339+342+345+348+351)	Drake (6 months & above)			Duck (6 months & above)		
	White for Egg	Coloured for Egg	Total (346+347)	White for Meat	Coloured for Meat	Total Improved Chicken (349+350)		Deshi	Improved	Total Drake (353+354)	Deshi	Improved	Total Duck (356+357)
1	346	347	348	349	350	351	352	353	354	355	356	357	358
BHAGAWANGOLA-II BLOCK													
AKHERIGANJ G.P.	0	0	0	0	0	0	9430	227	0	227	226	0	226
AMDAHARA G.P.	5	15	20	0	0	0	14652	2107	16	2123	4392	32	4424
BALIGRAM G.P.	36	190	226	400	15	415	15089	680	0	680	1154	0	1154
KHARIBONA G.P.	8210	0	8210	15020	1245	16265	30557	55	0	55	108	0	108
NASHIPUR G.P.	0	0	0	0	0	0	15343	255	42	297	540	28	568
SARALPUR G.P.	0	0	0	0	0	0	28514	622	0	622	505	0	505
BHAGAWANGOLA-II BLOCK TOT :	8,251	205	8,456	15,420	1,260	16,680	113,585	3,946	58	4,004	6,925	60	6,985

18th ALL INDIA LIVESTOCK CENSUS, AGRICULTURE IMPLEMENTS AND MACHINERY, FISHERY STATISTICS, WEST BENGAL

Reference Date : 15.10.2007

MURSHIDABAD DISTRICT

DUCK, TURKEY

NAME OF THE GRAM PANCHAYAT	DUCKLING (MALE+FEMALE)							TURKEY			Quail	Other Poultry Birds	Total Poultry Birds (352+365+368+369+370)
	DUCKLING (Belows 6 month)						Total Duck (355+358+361+364)	Male	Female	Total Turkey (366+367)			
	Deshi for Egg	Deshi for Meat	Total Deshi Duckling (359+360)	Improved for Egg	Improved for Meat	Total Improved Duckling (362+363)							
1	359	360	361	362	363	364	365	366	367	368	369	370	371
BHAGAWANGOLA-II BLOCK													
AKHERIGANJ G.P.	294	385	679	0	0	0	1132	0	0	0	0	0	10562
AMDAHARA G.P.	17	0	17	2	0	2	6566	0	0	0	0	0	21218
BALIGRAM G.P.	2816	148	2964	27	13	40	4838	0	0	0	0	0	19927
KHARIBONA G.P.	68	21	89	47	23	70	322	0	0	0	0	0	30879
NASHIPUR G.P.	17	6	23	4	0	4	892	0	0	0	0	0	16235
SARALPUR G.P.	385	0	385	0	0	0	1512	0	0	0	0	0	30026
BHAGAWANGOLA-II BLOCK TOT :	3,597	560	4,157	80	36	116	15,262	0	0	0	0	0	128,847

Reference Date : 15.10.2007

MURSHIDABAD DISTRICT

AGRICULTURAL IMPLEMENTS AND MACHINERY

NAME OF THE GRAM PANCHAYAT	ANIMAL OPERATED IMPLEMENTS														
	No. of Wooden Plough					No. of Steel Plough					No. of Cultivator				
	Utilised more than 100 days/ year	Utilised between 50 to 100 days/ year	Utilised less than 50 days/ year	Not Utilised	Total (372+373+ 374+375)	Utilised more than 100 days/ year	Utilised between 50 to 100 days/ year	Utilised less than 50 days/ year	Not Utilised	Total (377+378+ 379+380)	Utilised more than 100 days/ year	Utilised between 50 to 100 days/ year	Utilised less than 50 days/ year	Not Utilised	Total (382+383+ 384+385)
1	372	373	374	375	376	377	378	379	380	381	382	383	384	385	386
BHAGAWANGOLA-II BLOCK															
AKHERIGANJ G.P.	0	478	0	0	478	0	0	0	0	0	0	0	0	0	0
AMDAHARA G.P.	583	0	0	0	583	0	0	0	0	0	0	0	0	0	0
BALIGRAM G.P.	620	0	0	0	620	47	0	0	0	47	0	0	0	0	0
KHARIBONA G.P.	105	80	95	0	280	0	0	0	0	0	0	0	0	0	0
NASHIPUR G.P.	0	0	0	0	0	0	0	0	0	0	0	0	0	0	0
SARALPUR G.P.	0	523	0	0	523	0	0	0	0	0	0	0	0	0	0
BHAGAWANGOLA-II BLOCK TOT :	1,308	1,081	95	0	2,484	47	0	0	0	47	0	0	0	0	0

18th ALL INDIA LIVESTOCK CENSUS, AGRICULTURE IMPLEMENTS AND MACHINERY, FISHERY STATISTICS, WEST BENGAL

Reference Date : 15.10.2007

MURSHIDABAD DISTRICT

AGRICULTURAL IMPLEMENTS AND MACHINERY

NAME OF THE GRAM PANCHAYAT	ANIMAL OPERATED IMPLEMENTS														
	No. of Disc Harrow					No. of Seed-cum-Fertiliser Drill					No. of Leveller				
	Utilised more than 100 days/ year	Utilised between 50 to 100 days/ year	Utilised less than 50 days/ year	Not Utilised	Total (387+388+389+390)	Utilised more than 100 days/ year	Utilised between 50 to 100 days/ year	Utilised less than 50 days/ year	Not Utilised	Total (392+393+394+395)	Utilised more than 100 days/ year	Utilised between 50 to 100 days/ year	Utilised less than 50 days/ year	Not Utilised	Total (397+398+399+400)
1	387	388	389	390	391	392	393	394	395	396	397	398	399	400	401
BHAGAWANGOLA-II BLOCK															
AKHERIGANJ G.P.	0	0	0	0	0	0	0	0	0	0	0	478	0	0	478
AMDAHARA G.P.	0	0	0	0	0	615	0	0	0	615	602	0	0	0	602
BALIGRAM G.P.	0	0	0	0	0	474	0	0	0	474	670	0	0	0	670
KHARIBONA G.P.	0	0	0	0	0	80	41	132	61	314	92	97	125	0	314
NASHIPUR G.P.	0	0	0	0	0	0	0	0	0	0	0	0	0	0	0
SARALPUR G.P.	0	0	0	0	0	523	0	0	0	523	0	523	0	0	523
BHAGAWANGOLA-II BLOCK TOT :	0	0	0	0	0	1,692	41	132	61	1,926	1,364	1,098	125	0	2,587

Reference Date : 15.10.2007

MURSHIDABAD DISTRICT

AGRICULTURAL IMPLEMENTS AND MACHINERY

NAME OF THE GRAM PANCHAYAT	ANIMAL OPERATED IMPLEMENTS														
	No. of Wet Land Puddler					No. of Sugarcane Crusher					No. of Animal Cart				
	Utilised more than 100 days/ year	Utilised between 50 to 100 days/ year	Utilised less than 50 days/ year	Not Utilised	Total (402+403+ 404+405)	Utilised more than 100 days/ year	Utilised between 50 to 100 days/ year	Utilised less than 50 days/ year	Not Utilised	Total (407+408+ 409+410)	Utilised more than 100 days/ year	Utilised between 50 to 100 days/ year	Utilised less than 50 days/ year	Not Utilised	Total (412+413+ 414+415)
1	402	403	404	405	406	407	408	409	410	411	412	413	414	415	416
BHAGAWANGOLA-II BLOCK															
AKHERIGANJ G.P.	0	0	0	0	0	0	0	0	0	0	0	232	0	0	232
AMDAHARA G.P.	602	0	0	0	602	0	0	0	0	0	602	0	0	0	602
BALIGRAM G.P.	595	0	0	0	595	0	0	0	0	0	596	0	0	0	596
KHARIBONA G.P.	297	0	0	0	297	0	0	0	0	0	0	285	0	0	285
NASHIPUR G.P.	0	0	0	0	0	0	0	0	0	0	0	0	0	0	0
SARALPUR G.P.	0	0	0	0	0	0	0	0	0	0	0	247	0	0	247
BHAGAWANGOLA-II BLOCK TOT :	1,494	0	0	0	1,494	0	0	0	0	0	1,198	764	0	0	1,962

18th ALL INDIA LIVESTOCK CENSUS, AGRICULTURE IMPLEMENTS AND MACHINERY, FISHERY STATISTICS, WEST BENGAL

Reference Date : 15.10.2007

MURSHIDABAD DISTRICT

AGRICULTURAL IMPLEMENTS AND MACHINERY

NAME OF THE GRAM PANCHAYAT	ANIMAL OPERATED IMPLEMENTS										EQUIPMENT FOR LIVESTOCK AND POULTRY							
	No. of Ghanis					No. of Water Lifting Devices					Incubators/ Breeders	Milking Machine	Baler	Hay Harvest Machine		Chaff Cutter		
	Utilised more than 100 days/ year	Utilised between 50 to 100 days/ year	Utilised less than 50 days/ year	Not Utilised	Total (417+ 418+ 419+ 420)	Utilised more than 100 days/ year	Utilised between 50 to 100 days/ year	Utilised less than 50 days/ year	Not Utilised	Total (422+ 423+ 424+ 425)				Straw Reaper	Forage Harvester	Manually Operated	Animal Operated	Power Operated
1	417	418	419	420	421	422	423	424	425	426	427	428	429	430	431	432	433	434
BHAGAWANGOLA-II BLOCK																		
AKHERIGANJ G.P.	0	0	0	0	0	0	207	0	0	207	0	0	0	31	6	3608	0	0
AMDAHARA G.P.	1	0	0	0	1	2117	0	0	0	2117	0	0	0	2904	2904	0	0	0
BALIGRAM G.P.	24	0	0	0	24	1091	0	0	0	1091	0	0	0	1296	3654	1398	0	0
KHARIBONA G.P.	0	0	0	0	0	158	146	131	0	435	0	0	0	526	0	513	0	0
NASHIPUR G.P.	0	0	0	0	0	0	0	0	0	0	0	0	0	1065	1028	373	0	0
SARALPUR G.P.	11	0	0	0	11	0	245	0	0	245	0	0	0	114	29	0	0	0
BHAGAWANGOLA-II BLOCK TOT :	36	0	0	0	36	3,366	598	131	0	4,095	0	0	0	5,936	7,621	5,892	0	0

18th ALL INDIA LIVESTOCK CENSUS, AGRICULTURE IMPLEMENTS AND MACHINERY, FISHERY STATISTICS, WEST BENGAL

Reference Date : 15.10.2007

MURSHIDABAD DISTRICT

FISHERY STATISTICS

NAME OF THE GRAM PANCHAYAT	No. of Household engaged in Fishing Activity						No. of Members in the Fishery Household				No. of members Engaged in actual operation of fishing activity			
	Nature of Fishing Activity		Type of Fishing Activity								Full Time		Part Time	
	Inland	Marine	Mainly Fish Capture	Mainly Seed Culture	Allied e.g. Pealing, Marketing, Processing etc.	Others	Male	Female	Children	Total (441+ 442+ 443)	Male	Female	Male	Female
1	435	436	437	438	439	440	441	442	443	444	445	446	447	448
BHAGAWANGOLA-II BLOCK														
AKHERIGANJ G.P.	0	0	0	0	0	0	0	0	0	0	0	0	0	0
AMDAHARA G.P.	0	0	0	0	0	0	0	0	0	0	0	0	0	0
BALIGRAM G.P.	0	0	0	0	0	0	0	0	0	0	0	0	0	0
KHARIBONA G.P.	0	0	0	0	0	0	0	0	0	0	0	0	0	0
NASHIPUR G.P.	0	0	0	0	0	0	0	0	0	0	0	0	0	0
SARALPUR G.P.	0	0	0	0	0	0	0	0	0	0	0	0	0	0
BHAGAWANGOLA-II BLOCK TOT :	0	0	0	0	0	0	0	0	0	0	0	0	0	0

18th ALL INDIA LIVESTOCK CENSUS, AGRICULTURE IMPLEMENTS AND MACHINERY, FISHERY STATISTICS, WEST BENGAL

Reference Date : 15.10.2007

MURSHIDABAD DISTRICT

FISHERY STATISTICS

NAME OF THE GRAM PANCHAYAT	No. of members Engaged in other occupation of fishing activities										No. of Household of main source of waterbody in which fishing done				
	Marketing of Fish		Repairing / Mending of Nets		Fish Hatchery		Ornamental Fishing		Others		Aquaculture ponds and tank	Brackish water impounds	Water logged areas	Large irrigation tanks	Reservoirs & check dams
	Male	Female	Male	Female	Male	Female	Male	Female	Male	Female					
1	449	450	451	452	453	454	455	456	457	458	459	460	461	462	463
BHAGAWANGOLA-II BLOCK															
AKHERIGANJ G.P.	0	0	0	0	0	0	0	0	0	0	0	0	0	0	0
AMDAHARA G.P.	0	0	0	0	0	0	0	0	0	0	0	0	0	0	0
BALIGRAM G.P.	0	0	0	0	0	0	0	0	0	0	0	0	0	0	0
KHARIBONA G.P.	0	0	0	0	0	0	0	0	0	0	0	0	0	0	0
NASHIPUR G.P.	0	0	0	0	0	0	0	0	0	0	0	0	0	0	0
SARALPUR G.P.	0	0	0	0	0	0	0	0	0	0	0	0	0	0	0
BHAGAWANGOLA-II BLOCK TOT :	0	0	0	0	0	0	0	0	0	0	0	0	0	0	0

18th ALL INDIA LIVESTOCK CENSUS, AGRICULTURE IMPLEMENTS AND MACHINERY, FISHERY STATISTICS, WEST BENGAL

Reference Date : 15.10.2007

MURSHIDABAD DISTRICT

FISHERY STATISTICS

NAME OF THE GRAM PANCHAYAT	No. of Household of main source of waterbody in which fishing done												
				Typewise		Locationwise			Ownershipwise				
	Rivers	Lakes/ oxbow lakes/ meanders channels/ scars	Marine resources i.e. sea	Perrenial waterbody	Seasonal waterbody	Located within the Mouza/Ward	At distance less than 5 Km.	At distance more than 5 Km.	Owned by fisherman household	Owned by Gram Panchayat	Owned by the Govt.	Owned by cooperative society	Owned by other individuals
1	464	465	466	467	468	469	470	471	472	473	474	475	476
BHAGAWANGOLA-II BLOCK													
AKHERIGANJ G.P.	0	0	0	0	0	0	0	0	0	0	0	0	0
AMDAHARA G.P.	0	0	0	0	0	0	0	0	0	0	0	0	0
BALIGRAM G.P.	0	0	0	0	0	0	0	0	0	0	0	0	0
KHARIBONA G.P.	0	0	0	0	0	0	0	0	0	0	0	0	0
NASHIPUR G.P.	0	0	0	0	0	0	0	0	0	0	0	0	0
SARALPUR G.P.	0	0	0	0	0	0	0	0	0	0	0	0	0
BHAGAWANGOLA-II BLOCK TOT :	0	0	0	0	0	0	0	0	0	0	0	0	0

18th ALL INDIA LIVESTOCK CENSUS, AGRICULTURE IMPLEMENTS AND MACHINERY, FISHERY STATISTICS, WEST BENGAL

Reference Date : 15.10.2007

MURSHIDABAD DISTRICT

FISHERY STATISTICS AND FODDER AREA

NAME OF THE GRAM PANCHAYAT	No. Fishing Crafts		No. of Fishing Gears							Area under Fodder Crops (Cottah)		
	Moto-rised	Non-moto-rised	Drag Nets	Hook & Lines	Cast Nets	Gill Nets	Set barriers	Trawl Nets	Others	Kharif	Rabi	Total (486+487)
1	477	478	479	480	481	482	483	484	485	486	487	488
BHAGAWANGOLA-II BLOCK												
AKHERIGANJ G.P.	0	0	0	0	27	28	0	0	0	1931	2156	4087
AMDAHARA G.P.	0	0	0	0	0	0	0	0	0	26269	122864	149133
BALIGRAM G.P.	0	0	0	0	0	0	0	0	0	9387	9387	18774
KHARIBONA G.P.	0	0	0	0	0	0	0	0	0	2510	1699	4209
NASHIPUR G.P.	0	0	0	0	0	0	0	0	0	3307	3171	6478
SARALPUR G.P.	0	0	0	0	73	50	0	0	0	2215	2420	4635
BHAGAWANGOLA-II BLOCK TOT :	0	0	0	0	100	78	0	0	0	45,619	141,697	187,316

MURSHIDABAD DISTRICT

JERSEY / HOLSTEIN / OTHER CROSS-BRED / INDIGENOUS CATTLE / BUFFALO

NAME OF THE MOUZA (J.L. No.)	Female Jersey Cross-bred (Over 2½ year)			Total Jersey Cross-bred Cattle	Female Holstein Cross-bred (Over 2½ year)			Total Holstein Cross-bred Cattle	Female Other Cross-bred (Over 2½ year)			Total Other Cross-bred Cattle	Total Cross-bred Cattle	Female Indigenous Cattle (Over 3 year)			Total Bengal/ Non-des. Indigenous Cattle	Total Indigenous Cattle	Female Buffalo (Over 3 year)			Total Buffalo
	In milk	Dry	Not yet calved		In milk	Dry	Not yet calved		In milk	Dry	Not yet calved			In milk	Dry	Not yet calved			In milk	Dry	Not yet calved	
	1	2	3	4	5	6	7	8	9	10	11	12	13	14	15	16	17	18	19	20	21	22
BHAGAWANGOLA-II BLOCK : LALBAGH SUBDIVISION																						
AKHERIGANJ GRAM PANCHAYAT																						
AKHERIGANJA (107)	10	3	3	49	0	0	0	0	0	0	0	0	49	314	202	0	1200	1200	14	2	2	61
ALAIPUR (P) (072)	12	4	2	53	0	0	0	0	0	0	0	0	53	346	100	0	1002	1002	13	16	7	109
BENIPUR (112)	15	6	2	52	0	0	0	0	0	0	0	0	52	255	14	0	622	622	8	6	4	72
DAKSHIN CHAR JHAUBONA (130)	9	4	2	43	0	0	0	0	0	0	0	0	43	264	111	0	830	830	20	14	3	129
HASANPUR (071)	11	2	1	41	0	0	0	0	0	0	0	0	41	112	42	0	392	392	14	3	2	59
JAZIRA CHAR DUMURIA (127)	12	2	2	56	0	0	0	0	0	0	0	0	56	236	40	0	639	639	17	10	2	99
KHAMAR DIAR (070)	12	2	2	54	0	0	0	0	0	0	0	0	54	273	98	0	779	779	15	5	4	65
KUTHI BARI (126)	9	4	2	42	0	0	0	0	0	0	0	0	42	264	22	0	652	652	12	4	3	55
MUNSARPUR (106)	18	2	3	61	0	0	0	0	0	0	0	0	61	350	203	0	1204	1204	18	9	8	95
UTTAR PURBA KIRNAL CHAR (128)	8	4	3	38	0	0	0	0	0	0	0	0	38	302	76	0	777	777	10	4	3	79
AKHERIGANJ G.P. TOTAL :	116	33	22	489	0	0	0	0	0	0	0	0	489	2716	908	0	8097	8097	141	73	38	823
AMDAHARA GRAM PANCHAYAT																						
AMDAHARA HAZIGANJA (044)	9	0	0	20	0	0	0	2	0	0	0	0	22	161	59	1	1079	1079	0	0	0	51
ARAZI MISTA (092)	1	1	0	10	1	0	0	7	0	0	0	0	17	20	20	0	196	217	0	0	0	4
BHAMDARA (090)	10	1	0	29	0	0	0	0	0	0	0	0	29	128	24	1	792	808	0	0	0	28
DAKSHIN BASUDEBPUR (091)	0	2	0	8	0	0	0	0	0	0	0	0	8	38	5	0	220	224	0	0	0	6
FARIDPUR (086)	21	5	1	71	1	0	0	2	0	0	0	0	73	59	12	0	428	447	0	0	0	18
JOT SAHABAJ (087)	7	6	0	23	1	2	0	9	0	0	0	0	32	29	8	0	244	263	0	0	0	2
KOLAN RADHAKANTAPUR (089)	13	4	0	37	0	0	0	0	0	0	0	0	37	95	32	0	605	624	0	0	0	23
MALIPUR (059)	1	1	0	4	0	0	0	0	0	0	0	0	4	24	1	0	216	224	0	0	0	28
PALASI SONADANGA (093)	12	3	0	76	0	0	0	0	0	0	0	0	76	61	15	0	377	392	0	0	0	74
RAMNAPARA (043)	2	0	0	10	0	0	0	0	0	0	0	0	10	4	6	0	71	71	0	0	0	12
TOPI DANGA (088)	3	2	0	9	0	0	0	0	0	0	0	0	9	54	12	0	322	333	0	0	0	18
AMDAHARA G.P. TOTAL :	79	25	1	297	3	2	0	20	0	0	0	0	317	673	194	2	4550	4672	0	0	0	240
BALIGRAM GRAM PANCHAYAT																						
ANUPNAGAR (063)	12	0	0	46	0	0	0	0	0	0	0	0	46	28	0	0	174	174	0	0	0	0
BALIGRAM (064)	15	0	0	49	0	0	0	0	0	0	0	0	49	61	0	0	336	336	0	0	0	0
BALIJANA (080)	6	0	0	19	0	0	0	0	0	0	0	0	19	14	0	0	57	57	0	0	0	0
BOALIA (096)	26	0	0	102	0	0	0	0	0	0	0	0	102	61	0	0	212	212	0	0	0	12
CHHATAI (P) (123)	10	0	0	26	0	0	0	0	0	0	0	0	26	34	0	0	129	129	0	0	0	0
DAKSHIN SAHAR (P) (124)	0	0	0	0	0	0	0	0	0	0	0	0	0	44	0	0	197	197	0	0	0	0
DAULATPUR (100)	36	0	0	96	0	0	0	0	0	0	0	0	96	48	0	0	144	144	0	0	0	20
DHWAJAMAT (094)	15	0	0	46	0	0	0	0	0	0	0	0	46	19	0	0	76	76	0	0	0	0
FULPUR (077)	44	0	0	93	0	0	0	0	0	0	0	0	93	0	0	0	236	236	0	0	0	0
JHIKRA (078)	17	0	0	40	0	0	0	0	0	0	0	0	40	41	0	0	292	292	0	0	0	0
JIBANPUR (082)	24	0	0	60	0	0	0	0	0	0	0	0	60	51	0	0	291	291	0	0	0	0
JOGOPUR (099)	26	0	0	87	0	0	0	0	0	0	0	0	87	35	0	0	143	143	0	0	0	4
KALYAN NAGAR (085)	13	0	0	28	0	0	0	0	0	0	0	0	28	23	0	0	99	99	0	0	0	0
KAMAL CHAK (095)	24	0	0	63	0	0	0	0	0	0	0	0	63	104	0	0	364	364	0	0	0	312

(P) - Part Mouza i.e., Mouza appears in more than one Gram Panchayat

MURSHIDABAD DISTRICT

JERSEY / HOLSTEIN / OTHER CROSS-BRED / INDIGENOUS CATTLE / BUFFALO

NAME OF THE MOUZA (J.L. No.)	Female Jersey Cross-bred (Over 2½ year)			Total Jersey Cross-bred Cattle	Female Holstein Cross-bred (Over 2½ year)			Total Holstein Cross-bred Cattle	Female Other Cross-bred (Over 2½ year)			Total Other Cross-bred Cattle	Total Cross-bred Cattle	Female Indigenous Cattle (Over 3 year)			Total Bengal/ Non-des. Indigenous Cattle	Total Indigenous Cattle	Female Buffalo (Over 3 year)			Total Buffalo
	In milk	Dry	Not yet calved		In milk	Dry	Not yet calved		In milk	Dry	Not yet calved			In milk	Dry	Not yet calved			In milk	Dry	Not yet calved	
	1	2	3	4	5	6	7	8	9	10	11	12	13	14	15	16	17	18	19	20	21	22
BHAGAWANGOLA-II BLOCK : LALBAGH SUBDIVISION																						
BALIGRAM GRAM PANCHAYAT																						
KAMARI (117)	4	0	0	8	0	0	0	0	0	0	0	0	8	69	0	0	356	356	0	0	0	0
KHAGJANA (004)	81	0	0	198	0	0	0	0	0	0	0	0	198	95	0	0	699	699	0	0	0	0
MATHURAPUR (P) (098)	0	0	0	0	0	0	0	0	0	0	0	0	0	3	0	0	37	37	0	0	0	0
MEHADIPUR (065)	5	0	0	12	0	0	0	0	0	0	0	0	12	32	0	0	160	160	0	0	0	0
NANDANPUR (081)	16	0	0	45	0	0	0	0	0	0	0	0	45	21	0	0	163	163	0	0	0	0
PURBA GOBINDAPUR (P) (116)	3	0	0	7	0	0	0	0	0	0	0	0	7	6	0	0	24	24	0	0	0	0
RAJARATI (118)	18	0	0	41	0	0	0	0	0	0	0	0	41	44	0	0	171	171	0	0	0	36
RAJAPUR (083)	12	0	0	47	0	0	0	0	0	0	0	0	47	29	0	0	135	135	0	0	0	0
RANITALA (079)	22	0	0	59	0	0	0	0	0	0	0	0	59	21	0	0	183	183	0	0	0	0
SAMARI (097)	0	0	0	0	0	0	0	0	0	0	0	0	0	17	0	0	82	82	0	0	0	0
BALIGRAM G.P. TOTAL :	429	0	0	1172	0	0	0	0	0	0	0	0	1172	900	0	0	4680	4680	0	0	0	304
KHARIBONA GRAM PANCHAYAT																						
ARAZI ALAIPUR (103)	5	6	2	51	0	0	0	0	0	0	0	0	51	17	8	3	487	487	13	0	0	29
BASIPUR (P) (066)	7	1	4	34	0	0	0	0	0	0	0	0	34	29	9	2	658	658	6	0	0	26
NAZIRPUR (076)	4	0	4	41	0	0	0	0	0	0	0	0	41	19	18	4	567	567	5	0	0	19
SAIDPUR (074)	5	5	2	33	0	0	0	0	0	0	0	0	33	26	2	0	451	451	9	0	0	21
SANKARPUR (073)	2	5	2	52	0	0	0	0	0	0	0	0	52	11	19	6	436	436	7	0	0	29
KHARIBONA G.P. TOTAL :	23	17	14	211	0	0	0	0	0	0	0	0	211	102	56	15	2599	2599	40	0	0	124
NASIPUR GRAM PANCHAYAT																						
NASIPUR (P) (066)	29	13	0	152	0	0	0	0	0	0	0	0	152	207	25	0	1852	1852	0	0	0	89
NASIPUR G.P. TOTAL :	29	13	0	152	0	0	0	0	0	0	0	0	152	207	25	0	1852	1852	0	0	0	89
SARALPUR GRAM PANCHAYAT																						
ARAZI HARIRAMPUR (122)	24	8	4	107	0	0	0	0	0	0	0	0	107	78	68	0	561	561	0	0	0	0
CHAR MOLLADANGA (125)	17	5	2	118	0	0	0	0	0	0	0	0	118	20	18	0	330	330	0	0	0	0
CHHATAI (P) (123)	36	4	5	165	0	0	0	0	0	0	0	0	165	70	49	0	642	642	0	0	0	0
DAKSHIN SARAR (P) (124)	30	3	3	130	0	0	0	0	0	0	0	0	130	25	35	0	413	413	0	0	0	6
DEBAIPUR (114)	24	7	4	127	0	0	0	0	0	0	0	0	127	185	30	0	524	524	0	0	0	0
HARIRAMPUR (120)	22	3	3	100	0	0	0	0	0	0	0	0	100	20	15	0	199	199	0	0	0	0
JAFRABAD (101)	22	8	4	133	0	0	0	0	0	0	0	0	133	45	31	0	388	388	0	0	0	8
JOYRAMPUR (119)	18	6	5	100	0	0	0	0	0	0	0	0	100	76	42	0	520	520	0	0	0	14
LAHARI (121)	20	5	2	121	0	0	0	0	0	0	0	0	121	35	55	0	481	481	0	0	0	0
MATHURAPUR (P) (098)	11	4	3	87	0	0	0	0	0	0	0	0	87	35	49	0	368	368	0	0	0	0
PIROJPUR (115)	18	4	6	120	0	0	0	0	0	0	0	0	120	103	25	0	455	455	0	0	0	0
PUKHURIA (113)	24	5	4	130	0	0	0	0	0	0	0	0	130	202	82	0	611	611	0	0	0	12
PURBA GOBINDAPUR (P) (116)	16	8	4	101	0	0	0	0	0	0	0	0	101	98	38	0	477	477	0	0	0	0
SARALPUR (104)	20	3	6	109	0	0	0	0	0	0	0	0	109	35	22	0	277	277	0	0	0	0
SARALPUR G.P. TOTAL :	302	73	55	1640	0	0	0	0	0	0	0	0	1640	1027	559	0	6246	6246	0	0	0	40

(P) - Part Mouza i.e., Mouza appears in more than one Gram Panchayat

MURSHIDABAD DISTRICT

SHEEP / GOAT / HORSE AND PONNY / PIG / DOG / FOWL / DUCK

NAME OF THE MOUZA (J.L. No.)	Total Sheep	Total Bengal Breed Goat	Total Other Breed Goat	Total Goat	Total Horse and Ponny	Total Pig	Total Dog	Hen (Female 5 month & above)		Improved Chicken for Meat (Broiler)	Fowl (Cock, Hen & Chicken)			Duck (Female 6 month & above)		Drake, Duck & Duckling			Turkey	Quail	Other Poultry Birds	Total Poultry Bird
								Deshi	Improved		Deshi	Improved	Total	Deshi	Improved	Deshi	Improved	Total				
	23	24	25	26	27	28	29	30	31	32	33	34	35	36	37	38	39	40	41	42	43	44
BHAGAWANGOLA-II BLOCK : LALBAGH SUBDIVISION																						
AKHERIGANJ GRAM PANCHAYAT																						
AKHERIGANJA (107)	167	632	0	632	2	0	173	425	0	0	966	0	966	0	0	0	0	0	0	0	0	966
ALAMPUR (P) (072)	156	654	0	654	3	0	150	435	0	0	949	0	949	0	0	0	0	0	0	0	0	949
BENIPUR (112)	143	230	0	230	2	0	145	405	0	0	1060	0	1060	0	0	0	0	0	0	0	0	1060
DAKSHIN CHAR JHAUBONA (130)	147	662	0	662	0	0	110	415	0	0	953	0	953	38	0	203	0	203	0	0	0	1156
HASANPUR (071)	164	282	0	282	3	0	137	420	0	0	857	0	857	0	0	0	0	0	0	0	0	857
JAZIRA CHAR DUMURIA (127)	126	819	0	819	0	0	142	450	0	0	1002	0	1002	42	0	272	0	272	0	0	0	1274
KHAMAR DIAR (070)	123	712	0	712	0	0	133	425	0	0	975	0	975	58	0	250	0	250	0	0	0	1225
KUTHI BARI (126)	152	382	0	382	2	0	160	370	0	0	909	0	909	40	0	201	0	201	0	0	0	1110
MUNSARPUR (106)	138	576	0	576	2	0	167	390	0	0	815	0	815	0	0	0	0	0	0	0	0	815
UTTAR PURBA NIRMAL CHAR (128)	138	460	0	460	0	0	102	395	0	0	936	0	936	48	0	206	0	206	0	0	0	1142
AKHERIGANJ G.P. TOTAL :	1654	5409	0	5409	14	0	1419	4130	0	0	9430	0	9430	226	0	1132	0	1132	0	0	0	10562
AMDAHARA GRAM PANCHAYAT																						
AMDAHARA RAZIGANJA (044)	0	736	0	736	0	0	22	648	175	0	2027	321	2348	225	4	350	9	359	0	0	0	2707
ARAZI NISTA (092)	0	925	0	925	0	0	5	401	0	0	632	0	632	471	0	662	0	662	0	0	0	1294
BHANDARA (090)	0	1924	0	1924	0	0	38	779	0	0	1755	0	1755	865	0	1255	0	1255	0	0	0	3010
DAKSHIN BASUDEBPUR (091)	0	599	0	599	0	0	15	507	3	0	1559	25	1584	475	13	697	26	723	0	0	0	2307
FARIDPUR (086)	0	545	0	545	0	0	7	141	0	0	318	0	318	257	0	373	0	373	0	0	0	691
JOT SAHARAJ (087)	0	2081	42	2123	0	0	38	808	0	0	2136	0	2136	572	15	918	15	933	0	0	0	3069
KOLAN RADHAKANTAPUR (089)	0	631	0	631	0	0	6	428	0	0	1000	0	1000	42	0	109	0	109	0	0	0	1109
MALIPUR (059)	0	627	0	627	2	0	10	308	0	0	711	0	711	214	0	305	0	305	0	0	0	1016
PALASI SONADANGA (093)	0	1461	0	1461	0	0	39	1032	0	0	2658	0	2658	353	0	509	0	509	0	0	0	3167
RANDHAPARA (043)	0	1408	0	1408	0	0	47	264	0	0	1156	113	1269	796	0	1165	0	1165	0	0	0	2434
TOPI DANGA (088)	0	366	0	366	0	0	9	96	32	0	209	32	241	122	0	173	0	173	0	0	0	414
AMDAHARA G.P. TOTAL :	0	11303	42	11345	2	0	228	5412	210	0	14161	491	14652	4392	32	6516	50	6566	0	0	0	21218
BALIGRAM GRAM PANCHAYAT																						
ANUPNAGAR (063)	0	294	0	294	0	0	15	106	0	0	509	0	509	0	0	108	0	108	0	0	0	617
BALIGRAM (064)	0	558	0	558	0	0	39	398	0	0	1010	0	1010	50	0	109	0	109	0	0	0	1119
BALIJARA (080)	0	158	0	158	0	0	44	104	0	0	281	0	281	47	0	141	4	145	0	0	0	426
BOALIA (096)	0	451	0	451	0	0	20	56	0	0	281	0	281	0	0	106	0	106	0	0	0	387
CHHATAI (P) (123)	0	402	0	402	0	0	66	177	0	0	698	0	698	0	0	131	0	131	0	0	0	829
DAKSHIN SAHAR (P) (124)	0	529	0	529	0	0	44	342	0	0	1044	0	1044	0	0	80	0	80	0	0	0	1124
DAULATPUR (108)	0	262	0	262	0	0	24	196	0	0	562	0	562	50	0	175	0	175	0	0	0	737
DHWAJAMAT (094)	0	216	0	216	0	0	24	194	0	0	369	0	369	0	0	0	0	0	0	0	0	369
FULPUR (077)	0	453	0	453	0	0	23	163	0	0	578	0	578	0	0	75	0	75	0	0	0	653
JHIKRA (078)	0	500	0	500	0	0	74	405	0	0	1109	0	1109	165	0	433	24	457	0	0	0	1566
JIRANPUR (082)	0	548	0	548	0	0	40	299	0	0	930	0	930	102	0	378	0	378	0	0	0	1308
JOGOPUR (099)	0	154	0	154	0	0	22	10	0	0	180	0	180	10	0	156	0	156	0	0	0	336
KALYAN NAGAR (085)	0	309	0	309	0	0	28	188	0	0	610	0	610	44	0	212	4	216	0	0	0	826
KAMAL CHAK (095)	0	290	65	355	0	0	124	0	0	15	116	90	206	146	0	509	0	509	0	0	0	715

(P) - Part Mouza i.e., Mouza appears in more than one Gram Panchayat

MURSHIDABAD DISTRICT

SHEEP / GOAT / HORSE AND PONNY / PIG / DOG / FOWL / DUCK

NAME OF THE MOUZA (J.L. No.)	Total Sheep	Total Bengal Breed Goat	Total Other Breed Goat	Total Goat	Total Horse and Ponny	Total Pig	Total Dog	Hen (Female 5 month & above)		Improved Chicken for Meat (Broiler)	Fowl (Cock, Hen & Chicken)			Duck (Female 6 month & above)		Drake, Duck & Duckling			Turkey	Quail	Other Poultry Birds	Total Poultry Bird
								Deshi	Improved		Deshi	Improved	Total	Deshi	Improved	Deshi	Improved	Total				
	23	24	25	26	27	28	29	30	31	32	33	34	35	36	37	38	39	40	41	42	43	44
BHAGAWANGOLA-II BLOCK : LALBAGH SUBDIVISION																						
BALIGRAM GRAM PANCHAYAT																						
KAMARI (117)	0	798	0	798	0	0	36	232	0	0	1446	0	1446	0	0	264	0	264	0	0	0	1710
KHAGJANA (084)	0	1168	0	1168	0	0	136	937	0	0	2591	61	2652	312	0	1019	0	1019	0	0	0	3671
MATHURAPUR (P) (098)	0	25	0	25	0	0	8	0	0	0	0	60	60	0	0	0	0	0	0	0	0	60
MEHADIPUR (065)	0	313	0	313	0	0	44	162	0	0	544	0	544	0	0	50	0	50	0	0	0	594
NANDANPUR (081)	0	302	0	302	0	0	36	122	0	0	488	0	488	10	0	140	0	140	0	0	0	628
PURBA GOBINDAPUR (P) (116)	0	15	0	15	0	0	71	0	0	0	0	0	0	0	0	51	0	51	0	0	0	51
RAJABATI (118)	0	138	51	189	0	0	36	0	0	0	0	0	0	103	0	236	0	236	0	0	0	236
RAJAPUR (083)	0	228	0	228	0	0	38	153	0	0	423	0	423	73	0	223	0	223	0	0	0	646
RANITALA (079)	0	239	0	239	0	0	32	149	0	400	544	400	944	42	0	191	0	191	0	0	0	1135
SAHARI (097)	0	71	0	71	0	0	15	54	0	0	135	30	165	0	0	11	8	19	0	0	0	184
BALIGRAM G.P. TOTAL :	0	8421	116	8537	0	0	1031	4447	0	415	14448	641	15089	1154	0	4798	40	4838	0	0	0	19927
KHARIDONA GRAM PANCHAYAT																						
ARAZI ALAIPUR (103)	119	2224	0	2224	5	0	52	418	66	3064	1243	4563	5806	18	0	45	13	58	0	0	0	5864
NASIPUR (P) (066)	136	3269	0	3269	0	0	59	743	28	3778	1771	5774	7545	10	0	36	1	37	0	0	0	7582
NAZIRPUR (076)	67	3399	0	3399	2	0	43	322	70	3655	738	5363	6101	25	0	60	6	66	0	0	0	6167
SAIDPUR (074)	51	2983	0	2983	0	0	31	432	75	2731	1169	4739	5908	37	0	59	27	86	0	0	0	5994
SANKARPUR (073)	37	2709	0	2709	0	0	44	180	86	3037	836	4361	5197	18	0	52	23	75	0	0	0	5272
KHARIDONA G.P. TOTAL :	410	14584	0	14584	7	0	229	2095	325	16265	5757	24800	30557	108	0	252	70	322	0	0	0	30879
NASIPUR GRAM PANCHAYAT																						
NASIPUR (P) (066)	0	5246	22	5268	0	0	81	7973	0	0	15343	0	15343	540	28	818	74	892	0	0	0	16235
NASIPUR G.P. TOTAL :	0	5246	22	5268	0	0	81	7973	0	0	15343	0	15343	540	28	818	74	892	0	0	0	16235
SARALPUR GRAM PANCHAYAT																						
ARAZI HARIRAMPUR (122)	0	1055	0	1055	0	0	91	405	0	0	1132	0	1132	20	0	90	0	90	0	0	0	1222
CHAR MOLLADANGA (125)	0	975	0	975	0	0	77	420	0	0	2790	0	2790	40	0	120	0	120	0	0	0	2910
CHHATAI (P) (123)	0	1195	0	1195	4	0	71	370	0	0	937	0	937	40	0	97	0	97	0	0	0	1034
DAKSHIN SAHAR (P) (124)	0	1202	0	1202	4	0	70	365	0	0	1732	0	1732	35	0	110	0	110	0	0	0	1842
DERAIPUR (114)	0	1656	0	1656	6	0	154	450	0	0	4140	0	4140	50	0	130	0	130	0	0	0	4270
HARIRAMPUR (120)	0	1107	0	1107	2	0	69	420	0	0	3113	0	3113	35	0	120	0	120	0	0	0	3233
JAFRABAD (101)	0	913	0	913	0	0	102	80	0	0	650	0	650	55	0	105	0	105	0	0	0	755
JOYRAMPUR (119)	0	985	0	985	0	0	77	395	0	0	1710	0	1710	45	0	107	0	107	0	0	0	1817
LAHARI (121)	0	970	0	970	4	0	68	425	0	0	2695	0	2695	25	0	120	0	120	0	0	0	2815
MATHURAPUR (P) (098)	0	685	0	685	0	0	89	120	0	0	320	0	320	20	0	85	0	85	0	0	0	405
PIROJPUR (115)	0	1325	0	1325	2	0	116	350	0	0	1739	0	1739	30	0	125	0	125	0	0	0	1864
PUKHURIA (113)	0	1580	0	1580	4	0	152	325	0	0	3166	0	3166	45	0	120	0	120	0	0	0	3286
PURBA GOBINDAPUR (P) (116)	0	1110	0	1110	2	0	85	415	0	0	2365	0	2365	40	0	103	0	103	0	0	0	2468
SARALPUR (104)	0	725	0	725	0	0	70	375	0	0	2025	0	2025	25	0	80	0	80	0	0	0	2105
SARALPUR G.P. TOTAL :	0	15483	0	15483	28	0	1291	4915	0	0	28514	0	28514	505	0	1512	0	1512	0	0	0	30026

(P) - Part Mouza i.e., Mouza appears in more than one Gram Panchayat

MURSHIDABAD DISTRICT

NAME OF THE MOUZA (J.L. No.)	FODDER AREA: Area under Fodder Crops (in Cottah)			AGRICULTURAL IMPLEMENTS / FISHERY / LIVESTOCK & FISHERY INFRASTRUCTURE: Animal Operated Implements						Engaged in Actual Operation of Fishing				Marketing of Fish											
										Full Time		Part Time													
	Kharif	Rabi	Total	Wooden Plough	Steel Plough	Animal Cart	Leveller	Chaff Cutter	Fishery House-hold Persons	Male	Female	Male	Female	Male	Female	Veterinary Hospital /Health Centre	Artificial Insemination Centre	Veterinary Medicine Shop	Live stock Development Worker	Chilling Plant/ Bulk Milk Cooler	Co-op. Dairy/ Milk Collection Centre	Availability of Pasture Land	Cattle/ Poultry Feed Shop	Fish Wholesale Market
	45	46	47	48	49	50	51	52	53	54	55	56	57	58	59	60	61	62	63	64	65	66	67	68
BHAGAWANGOLA-II BLOCK : LALBAGH SUBDIVISION																									
AKHERIGANJ GRAM PANCHAYAT																									
AKHERIGANJA (107)	150	240	390	38	0	25	38	525	0	0	0	0	0	0	0	>5KM	>5KM	>5KM	>5KM	>5KM	>5KM	>5KM	>5KM	>5KM
ALAIPUR (P) (072)	215	195	410	42	0	21	42	320	0	0	0	0	0	0	0	>5KM	>5KM	>5KM	>5KM	>5KM	>5KM	>5KM	>5KM	>5KM
BENIPUR (112)	212	208	420	51	0	24	51	513	0	0	0	0	0	0	0	>5KM	>5KM	>5KM	>5KM	>5KM	>5KM	>5KM	>5KM	>5KM
DAKSHIN CHAR JHAUBONA (130)	202	198	400	52	0	21	52	310	0	0	0	0	0	0	0	>5KM	>5KM	>5KM	>5KM	>5KM	>5KM	>5KM	>5KM	>5KM
HASANPUR (071)	175	225	400	39	0	24	39	210	0	0	0	0	0	0	0	>5KM	>5KM	>5KM	>5KM	>5KM	>5KM	>5KM	>5KM	>5KM
JAZIRA CHAR DUMURIA (127)	195	220	415	47	0	27	47	280	0	0	0	0	0	0	0	>5KM	>5KM	>5KM	>5KM	>5KM	>5KM	>5KM	>5KM	>5KM
KHAMAR DIAR (070)	190	205	395	45	0	23	45	370	0	0	0	0	0	0	0	>5KM	>5KM	>5KM	>5KM	>5KM	>5KM	>5KM	>5KM	>5KM
KUTHI BARI (126)	200	210	410	43	0	26	43	420	0	0	0	0	0	0	0	>5KM	>5KM	>5KM	YES	>5KM	>5KM	>5KM	>5KM	>5KM
MUNSARPUR (106)	212	225	437	68	0	19	68	500	0	0	0	0	0	0	0	>5KM	>5KM	>5KM	>5KM	>5KM	>5KM	>5KM	>5KM	>5KM
UTTAR PURBA NIRMAL CHAR (128)	180	230	410	53	0	22	53	160	0	0	0	0	0	0	0	>5KM	>5KM	>5KM	>5KM	>5KM	>5KM	>5KM	>5KM	>5KM
AKHERIGANJ G.P. TOTAL :	**1931**	**2156**	**4087**	**478**	**0**	**232**	**478**	**3608**	**0**	**0**	**0**	**0**	**0**	**0**	**0**									
AMDAHARA GRAM PANCHAYAT																									
AMDAHARA HAZIGANJA (044)	1852	10015	11867	48	0	67	67	0	0	0	0	0	0	0	0	>5KM	>5KM	>5KM	>5KM	>5KM	>5KM	>5KM	>5KM	>5KM
ARAZI NISTA (092)	1811	8851	10662	34	0	34	34	0	0	0	0	0	0	0	0	>5KM	>5KM	>5KM	>5KM	>5KM	>5KM	>5KM	>5KM	>5KM
BHANDARA (090)	3465	17925	21390	80	0	80	80	0	0	0	0	0	0	0	0	>5KM	>5KM	>5KM	>5KM	>5KM	>5KM	>5KM	>5KM	>5KM
DAKSHIN BASUDEBPUR (091)	1950	9984	11934	31	0	31	31	0	0	0	0	0	0	0	0	>5KM	>5KM	>5KM	>5KM	>5KM	>5KM	>5KM	>5KM	>5KM
FARIDPUR (086)	1410	5808	7218	37	0	37	37	0	0	0	0	0	0	0	0	>5KM	>5KM	>5KM	>5KM	>5KM	>5KM	>5KM	>5KM	>5KM
JOT SAHARAJ (087)	5011	25111	30122	103	0	103	103	0	0	0	0	0	0	0	0	>5KM	>5KM	>5KM	<=5KM	>5KM	>5KM	>5KM	>5KM	>5KM
KOLAN RADHAKANTAPUR (089)	1415	7235	8650	35	0	35	35	0	0	0	0	0	0	0	0	>5KM	>5KM	>5KM	>5KM	>5KM	>5KM	>5KM	>5KM	>5KM
MALIPUR (059)	910	4730	5640	33	0	33	33	0	0	0	0	0	0	0	0	>5KM	>5KM	>5KM	>5KM	>5KM	>5KM	>5KM	>5KM	>5KM
PALASI SONADANGA (093)	4625	13715	18340	108	0	108	108	0	0	0	0	0	0	0	0	>5KM	>5KM	>5KM	>5KM	>5KM	>5KM	>5KM	>5KM	>5KM
RANIRAPARA (043)	3185	16495	19680	60	0	60	60	0	0	0	0	0	0	0	0	>5KM	>5KM	>5KM	>5KM	>5KM	>5KM	>5KM	>5KM	>5KM
TOPI DANGA (088)	635	2995	3630	14	0	14	14	0	0	0	0	0	0	0	0	>5KM	>5KM	>5KM	>5KM	>5KM	>5KM	>5KM	>5KM	>5KM
AMDAHARA G.P. TOTAL :	**26269**	*********	*********	**583**	**0**	**602**	**602**	**0**	**0**	**0**	**0**	**0**	**0**	**0**	**0**									
BALIGRAM GRAM PANCHAYAT																									
ANUPNAGAR (063)	330	330	660	38	0	38	38	20	0	0	0	0	0	0	0	>5KM	>5KM	>5KM	>5KM	>5KM	YES	>5KM	>5KM	>5KM
BALIGRAM (064)	630	630	1260	42	0	42	42	58	0	0	0	0	0	0	0	>5KM	<=5KM	<=5KM	>5KM	>5KM	>5KM	>5KM	>5KM	>5KM
BALIJANA (080)	40	40	80	4	0	4	4	8	0	0	0	0	0	0	0	>5KM	<=5KM	<=5KM	>5KM	>5KM	<=5KM	>5KM	>5KM	>5KM
BOALIA (096)	655	655	1310	43	0	43	43	55	0	0	0	0	0	0	0	>5KM	>5KM	<=5KM	>5KM	>5KM	<=5KM	>5KM	>5KM	>5KM
CHHATAI (P) (123)	250	250	500	20	0	20	20	18	0	0	0	0	0	0	0	>5KM	>5KM	>5KM	>5KM	>5KM	>5KM	>5KM	>5KM	>5KM
DAKSHIN SAHAR (P) (124)	790	790	1580	25	0	25	25	60	0	0	0	0	0	0	0	>5KM	<=5KM	<=5KM	>5KM	>5KM	<=5KM	>5KM	>5KM	>5KM
DAULATPUR (100)	365	365	730	8	0	8	8	41	0	0	0	0	0	0	0	<=5KM	>5KM	<=5KM	<=5KM	>5KM	>5KM	>5KM	>5KM	>5KM
DHWAJAMAT (094)	220	220	440	13	0	8	13	0	0	0	0	0	0	0	0	>5KM	>5KM	>5KM	<=5KM	>5KM	<=5KM	>5KM	>5KM	>5KM
FULPUR (077)	590	590	1180	20	0	30	30	77	0	0	0	0	0	0	0	<=5KM	>5KM	<=5KM	YES	>5KM	>5KM	>5KM	>5KM	>5KM
JHIKRA (078)	370	370	740	31	0	31	31	135	0	0	0	0	0	0	0	<=5KM	>5KM	<=5KM	<=5KM	>5KM	>5KM	>5KM	>5KM	>5KM
JIBANPUR (082)	980	980	1960	37	0	37	37	84	0	0	0	0	0	0	0	<=5KM	<=5KM	<=5KM	<=5KM	>5KM	<=5KM	>5KM	>5KM	>5KM
JOGOPUR (099)	410	410	820	49	1	19	19	21	0	0	0	0	0	0	0	>5KM	>5KM	>5KM	<=5KM	>5KM	>5KM	>5KM	>5KM	>5KM
KALYAN NAGAR (085)	157	157	314	6	0	6	6	81	0	0	0	0	0	0	0	<=5KM	>5KM	<=5KM	<=5KM	>5KM	<=5KM	>5KM	>5KM	>5KM
KAMAL CHAK (095)	420	420	840	49	0	49	49	131	0	0	0	0	0	0	0	>5KM	>5KM	<=5KM	>5KM	>5KM	YES	>5KM	>5KM	>5KM

(P) - Part Mouza i.e., Mouza appears in more than one Gram Panchayat; YES - Located in the Mouza; <=5KM - Located at a distance upto 5 KM; >5KM - Located at a distance more than 5 KM

MURSHIDABAD DISTRICT

FODDER AREA / **AGRICULTURAL IMPLEMENTS / FISHERY / LIVESTOCK & FISHERY INFRASTRUCTURE**

NAME OF THE MOUZA (J.L. No.)	Area under Fodder Crops (in Cottah)			Animal Operated Implements			Leveller	Chaff Cutter	Fishery Household Persons	Engaged in Actual Operation of Fishing				Marketing of Fish		Veterinary Hospital /Health Centre	Artificial Insemination Centre	Veterinary Medicine Shop	Live stock Development Market	Chilling Plant/ Milk Collection	Co-op. Dairy/ Milk Collection Centre	Availability of Pasture land	Cattle/ Poultry Feed Shop	Fish Wholesale Market
										Full Time		Part Time												
	Kharif	Rabi	Total	Wooden Plough	Steel Plough	Animal Cart				Male	Female	Male	Female	Male	Female									
	45	46	47	48	49	50	51	52	53	54	55	56	57	58	59	60	61	62	63	64	65	66	67	68
BHAGAWANGOLA-II BLOCK : LALBAGH SUBDIVISION																								
BALIGRAM GRAM PANCHAYAT																								
KAMARI (117)	640	640	1280	38	38	38	38	93	0	0	0	0	0	0	0	>5KM	<=5KM	>5KM	<=5KM	>5KM	>5KM	>5KM	>5KM	>5KM
KHAGJANA (084)	1205	1205	2410	80	6	81	150	190	0	0	0	0	0	0	0	>5KM	>5KM	<=5KM	<=5KM	>5KM	<=5KM	>5KM	>5KM	>5KM
MATHURAPUR (P) (098)	60	60	120	4	0	4	4	20	0	0	0	0	0	0	0	>5KM	>5KM	>5KM	>5KM	>5KM	<=5KM	>5KM	>5KM	>5KM
MEHADEPUR (065)	140	140	280	18	0	18	18	53	0	0	0	0	0	0	0	<=5KM	<=5KM	<=5KM	<=5KM	>5KM	<=5KM	>5KM	>5KM	>5KM
NANDANPUR (081)	170	170	340	15	0	15	15	47	0	0	0	0	0	0	0	<=5KM	<=5KM	<=5KM	<=5KM	>5KM	<=5KM	>5KM	>5KM	>5KM
PURBA GOBINDAPUR (P) (116)	60	60	120	3	2	3	3	12	0	0	0	0	0	0	0	>5KM	>5KM	>5KM	<=5KM	>5KM	>5KM	>5KM	>5KM	>5KM
RAJARATI (118)	315	315	630	35	0	35	35	73	0	0	0	0	0	0	0	>5KM	>5KM	<=5KM	<=5KM	>5KM	>5KM	>5KM	>5KM	>5KM
RAJAPUR (083)	310	310	620	31	0	31	31	55	0	0	0	0	0	0	0	>5KM	<=5KM	<=5KM	<=5KM	>5KM	<=5KM	>5KM	>5KM	>5KM
RANITALA (079)	220	220	440	7	0	7	7	24	0	0	0	0	0	0	0	YES	YES	YES	<=5KM	>5KM	<=5KM	>5KM	>5KM	>5KM
SAHARI (097)	60	60	120	4	0	4	4	42	0	0	0	0	0	0	0	>5KM	>5KM	<=5KM	>5KM	>5KM	<=5KM	>5KM	>5KM	>5KM
BALIGRAM G.P. TOTAL :	9387	9387	18774	620	47	596	670	1398	0	0	0	0	0	0	0									
KHARIBONA GRAM PANCHAYAT																								
ARAZI ALAIPUR (103)	488	382	870	80	0	86	82	116	0	0	0	0	0	0	0	<=5KM	>5KM	>5KM	>5KM	>5KM	>5KM	YES	>5KM	>5KM
NASIPUR (P) (066)	459	159	618	69	0	4	51	142	0	0	0	0	0	0	0	<=5KM	YES	>5KM	>5KM	>5KM	>5KM	YES	>5KM	>5KM
NAZIRPUR (076)	420	430	850	62	0	58	78	81	0	0	0	0	0	0	0	<=5KM	>5KM	>5KM	>5KM	>5KM	>5KM	YES	>5KM	>5KM
SAIDPUR (074)	610	410	1020	36	0	98	48	115	0	0	0	0	0	0	0	<=5KM	>5KM	>5KM	>5KM	>5KM	>5KM	YES	>5KM	>5KM
SANKARPUR (073)	533	318	851	33	0	39	55	59	0	0	0	0	0	0	0	<=5KM	>5KM	>5KM	<=5KM	>5KM	>5KM	YES	>5KM	>5KM
KHARIBONA G.P. TOTAL :	2510	1699	4209	280	0	285	314	513	0	0	0	0	0	0	0									
NASIPUR GRAM PANCHAYAT																								
NASIPUR (P) (066)	3307	3171	6478	0	0	0	0	373	0	0	0	0	0	0	0	>5KM	>5KM	>5KM	>5KM	>5KM	>5KM	>5KM	>5KM	>5KM
NASIPUR G.P. TOTAL :	3307	3171	6478	0	0	0	0	373	0	0	0	0	0	0	0									
SARALPUR GRAM PANCHAYAT																								
ARAZI HARIRAMPUR (122)	210	250	460	42	0	23	42	0	0	0	0	0	0	0	0	>5KM	>5KM	>5KM	>5KM	>5KM	>5KM	>5KM	>5KM	>5KM
CHAR MOLLADANGA (125)	200	195	395	35	0	10	35	0	0	0	0	0	0	0	0	>5KM	>5KM	>5KM	>5KM	>5KM	>5KM	>5KM	>5KM	>5KM
CHHATAI (P) (123)	150	175	325	40	0	24	40	0	0	0	0	0	0	0	0	>5KM	>5KM	>5KM	>5KM	>5KM	>5KM	>5KM	>5KM	>5KM
DAKSHIN SAHAR (P) (124)	135	140	275	45	0	20	45	0	0	0	0	0	0	0	0	>5KM	>5KM	>5KM	>5KM	>5KM	>5KM	>5KM	>5KM	>5KM
DEBAIPUR (114)	155	170	325	45	0	25	45	0	0	0	0	0	0	0	0	>5KM	YES	>5KM	YES	>5KM	>5KM	>5KM	>5KM	>5KM
HARIRAMPUR (120)	150	175	325	38	0	24	38	0	0	0	0	0	0	0	0	>5KM	>5KM	>5KM	>5KM	>5KM	>5KM	>5KM	>5KM	>5KM
JAFRABAD (101)	100	150	250	20	0	3	20	0	0	0	0	0	0	0	0	>5KM	>5KM	>5KM	>5KM	>5KM	>5KM	>5KM	>5KM	>5KM
JOYRAMPUR (119)	175	160	335	45	0	20	45	0	0	0	0	0	0	0	0	>5KM	>5KM	>5KM	>5KM	>5KM	>5KM	>5KM	>5KM	>5KM
LAHARI (121)	140	150	290	35	0	22	35	0	0	0	0	0	0	0	0	>5KM	>5KM	>5KM	>5KM	>5KM	>5KM	>5KM	>5KM	>5KM
MATHURAPUR (P) (098)	50	70	120	10	0	2	10	0	0	0	0	0	0	0	0	>5KM	>5KM	>5KM	>5KM	>5KM	>5KM	>5KM	>5KM	>5KM
PIROJPUR (115)	200	180	380	52	0	26	52	0	0	0	0	0	0	0	0	>5KM	>5KM	>5KM	>5KM	>5KM	>5KM	>5KM	>5KM	>5KM
PURHURBA (113)	220	250	470	40	0	15	40	0	0	0	0	0	0	0	0	>5KM	>5KM	>5KM	>5KM	>5KM	>5KM	>5KM	>5KM	>5KM
PURBA GOBINDAPUR (P) (116)	180	190	370	51	0	28	51	0	0	0	0	0	0	0	0	>5KM	>5KM	>5KM	>5KM	>5KM	>5KM	>5KM	>5KM	>5KM
SARALPUR (104)	150	165	315	25	0	5	25	0	0	0	0	0	0	0	0	>5KM	>5KM	>5KM	>5KM	>5KM	>5KM	>5KM	>5KM	>5KM
SARALPUR G.P. TOTAL :	2215	2420	4635	523	0	247	523	0	0	0	0	0	0	0	0									

(P) - Part Mouza i.e., Mouza appears in more than one Gram Panchayat; YES - Located in the Mouza; <=5KM - Located at a distance upto 5 KM; >5KM - Located at a distance more than 5 KM

LALGOLA BLOCK

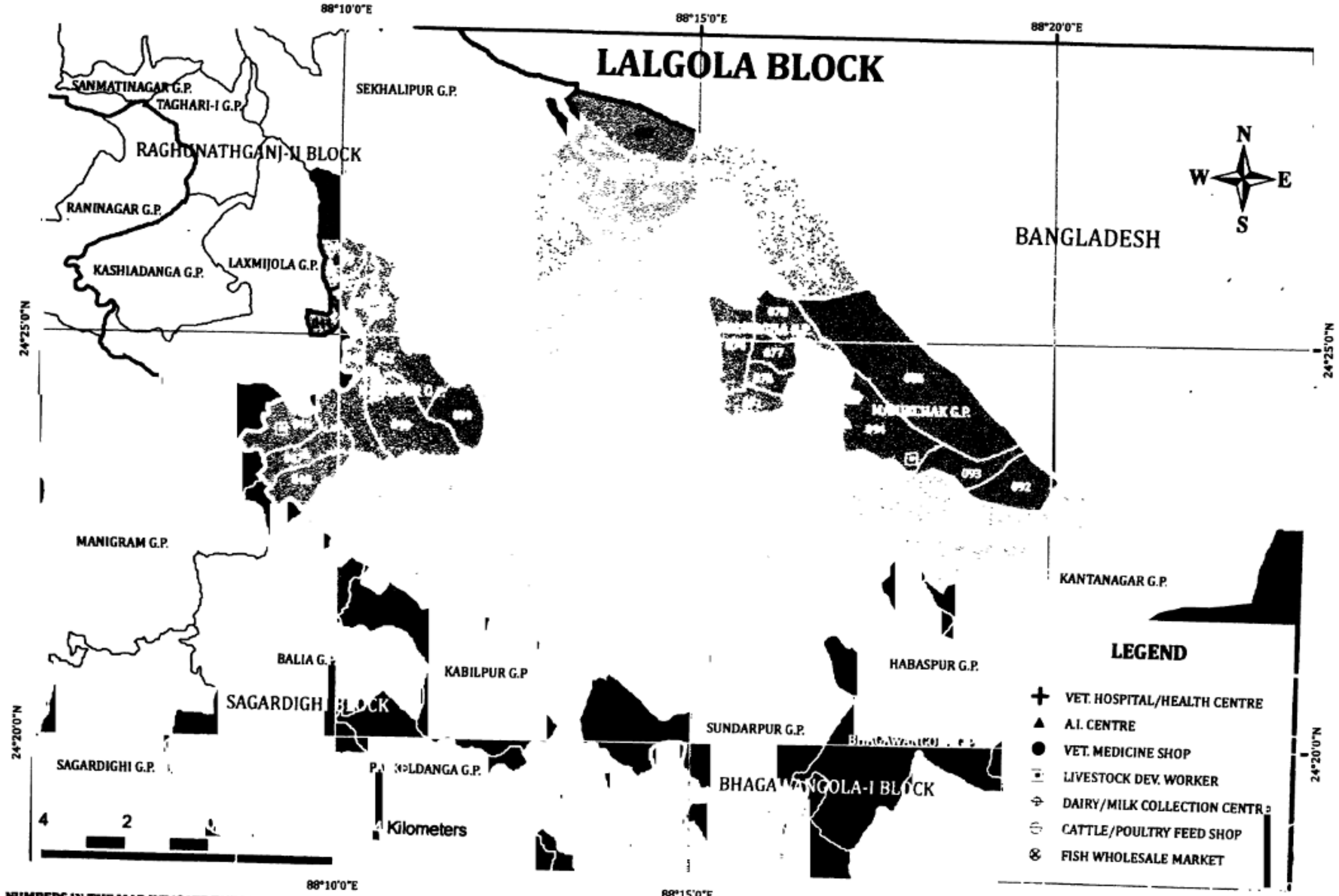

NUMBERS IN THE MAP INDICATE THE J.L.NO. OF THE MOUZAS

LIST OF MOUZAS WITH J.L.NO. IN THE REVERSE PAGE

LIST OF MOUZAS WITH J.L. NO. OF LALGOLA BLOCK

AIRMARI-KRISHNAPUR G.P.

089 DAKSHIN ASHRIA DAHA
090 KRISHNAPUR
091 HAZI MAHAMMADPUR
092 PASCHIM DURBARPARA (P)
093 KRISHNAPUR DINURPARA (P)
096 RADHAKANTAPUR

BAHADURPUR G.P.

009 PAHARPUR
074 KRISHNAPUR (P)

BILBORA KOPRA G.P.

003 BAYRA (P)
004 RADHAKRISHANAPUR
005 MALATIPUR
006 KHALIFABAJ
007 SAHABAZPUR (P)
079 GANTI JAGANATHSING
080 LALGOLA (P)
081 BIL BORAKPARA
082 DAKSHIN DURLLABHPUR
084 PASCHIM KODALKATI

DEWANSARAI G.P.

013 MRIDADPUR
014 CHAK DHIGANESPUR
015 GOURIDASPUR
016 RAMNABAG SARAI
017 DEOAN SARAI
018 GAUKHANA
019 CHAK AMAR KUNDU
020 KALIAGACHHI
023 LASKARPUR
024 AMARKUNDA
057 GAYESPUR
058 JAGANNATHPUR
061 NADAIPUR
062 NAMOORAHAR
063 KAJLA
071 GANESPUR (P)
072 ARAZI NARAYANPUR
073 DURGAPUR
098 SITES NAGAR

JASAITALA G.P.

064 BASUI
065 ALIGHATA

JASAITALA G.P.

066 SAHAPUR
067 JOT BHIKHAN
068 UTTAR FATEPUR (P)
095 BAJUPUR MADHUPUR (P)
097 DAKSIN FATEPUR

KALMEGHA G.P.

071 GANESPUR (P)
074 KRISHNAPUR (P)
076 KARTTIKPUR (P)
077 KAIMEGHA
078 BANSGARA

LALGOLA G.P.

007 SAHABAZPUR (P)
008 KALKALI
074 KRISHNAPUR (P)
080 LALGOLA (P)

MAIYA G.P.

001 MIAPUR
002 MAIYA
003 BAYRA (P)
010 BIL DOMKAL
011 SIMULIA
012 DOMKAL
024 AMARKUNDA
025 KULGACHI
026 BILNASIPUR
027 CHAMUNDA
028 MAKIMNAGAR
029 PARANPUR
030 FATEPUR
031 ILIMPUR
036 BADAGARE
037 SINGA
038 SALMARA

MANIKCHAK G.P.

085 PASCHIM DIARMANIC CHAK
092 PASCHIM DURBARPARA (P)
093 KRISHNAPUR DINURPARA (P)
094 BRAHIMOTTAR MANICK CHAK

NASHIPUR G.P.

031 ILIMPUR
032 KESABPUR
033 MAHISHASTHAL

NASHIPUR G.P.

034 ARAZI KESHABPUR
035 ARAZI BADAGARE
039 JAGARPARA
040 JANARDANPUR
041 HARIPUR
042 NASIPUR
043 KUCHIDANGA
044 BASUMATI
045 NEAMATPUR
046 JUMRA NAYAGRAM
047 PANISALA
048 RIANPUR

PAIKPARA G.P.

021 MIULIDANGA
022 KHOSALPUR
024 AMARKUNDA
026 BILNASIPUR
049 SYAMPUR
050 SARPAKHIA
051 JHAU DANGA
052 RAJARAMPUR
053 SATPAKHIA
054 PAIKPARA
055 TEJRAYPUR
056 RAMPAL
059 SAGIA
060 ARAZI MANIDANGA

RAMCHANDRAPUR G.P.

068 UTTAR FATEPUR (P)
069 EGDALIA
070 NARAYANPUR
075 RAMCHANDRAPUR
076 KARTTIKPUR (P)
077 KAIMEGHA
095 BAJUPUR MADHUPUR (
096 RADHAKANTAPUR

Administrative Divisions (in number), 2005

Police Station	Panchayat Samity	Gram Panchayat	Mouza	Household	Town
1	1	12	94	47,422	-

Population and Density of Population (per sq. kms.), 2001

Population	Density of Population	Area (Sq. K.M.)
2,67,641	1,452	184.37

Population (in number), 2001

Male	Female	Total
1,36,801	1,30,840	2,67,641

Scheduled Castes and Scheduled Tribes Population by Sex (in no.), 2001

Scheduled Castes			Scheduled Tribes		
Male	Female	Total	Male	Female	Total
13,729	13,059	26,788	138	146	284

Broad Pattern of Land Utilisation (in hect.), 2002-2003

Cultivable area	Residual area	Forest area
10,139	921	8

Percentage of Literates by Sex, 2001

Male	Female	Total
55.20	45.80	50.60

Number of Schools (General Education), 2005-2006

Primary	Middle/High	Higher Secondary
132	2/10	7

Number of Students (General Education), 2005-2006

Class	I to V	VI to VIII	IX to X	XI to XII
Total	29,877	1,260	12,221	10,107

Number of Teachers (General Education), 2005-2006

School	Primary	Junior High	High	Higher Sec.
Total	464	12	127	130

Distribution of Colleges, 2005-2006

Name	No.
Colleges / University	-
Professional & Technical Schools & Colleges	-
Special & Non-Formal Education	264
Total	264

Health Facilities, 2005

Hospital	Health centre	Clinic&Dispensary	Total	Total bed	No. of Doctor
1	2	34	37	60	7

No. of Veterinary Hospitals

State Animal Health Centre	Block Animal Health Centre	Additional Block Health Centre	Animal Development Aid Centre	Mobile Animal Health Centre	Artificial Insemination (A.I.) Centre
-	1	1	2	-	10

BAR DIAGRAM SHOWING POPULATION OF LIVESTOCK SPECIES IN LALGOLA BLOCK

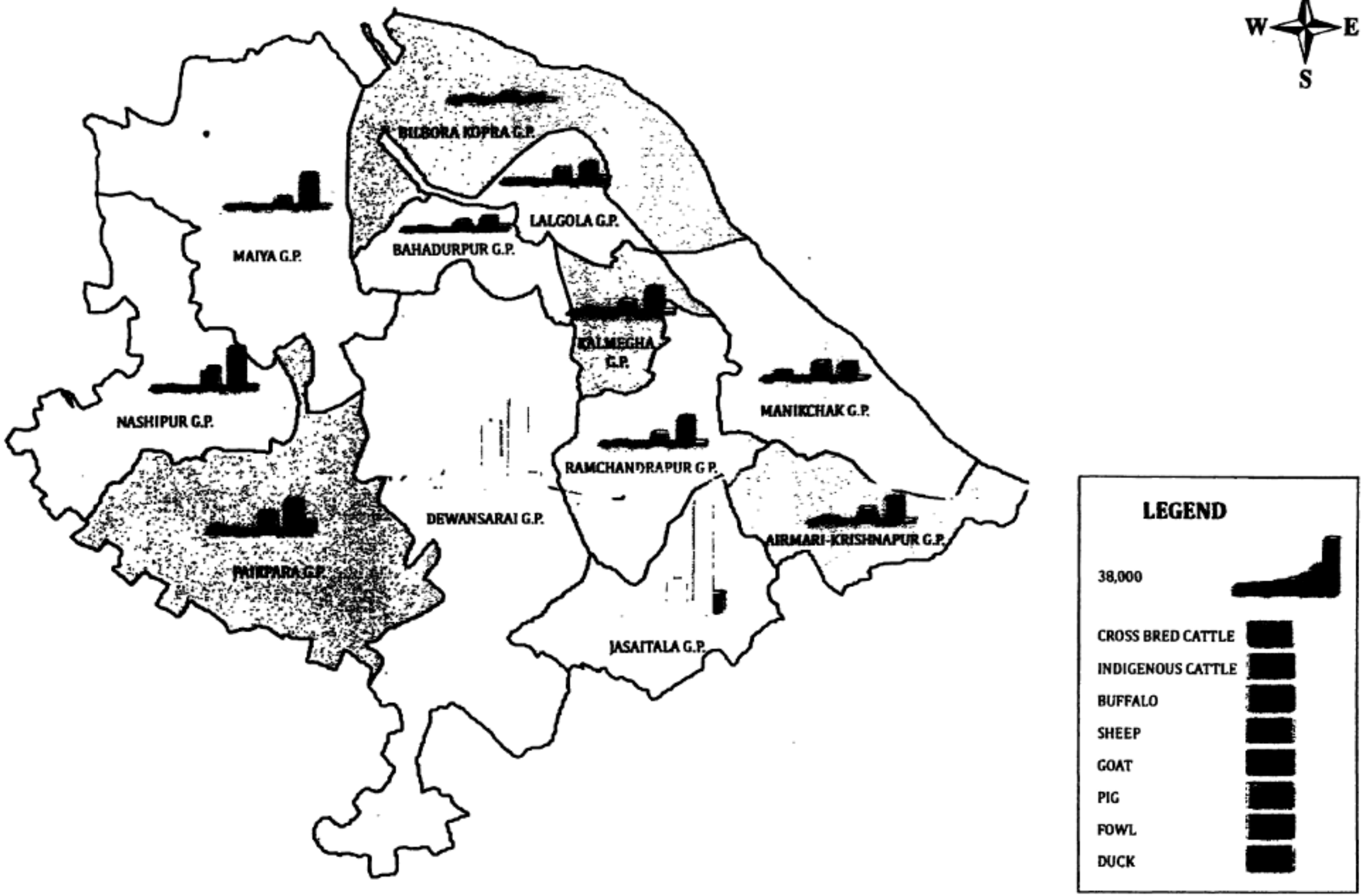

LALGOLA BLOCK AT A GLANCE

[redacted]					
[redacted]	[redacted]	[redacted]	[redacted]	[redacted]	[redacted]
[redacted]	[redacted]	[redacted]	[redacted]	[redacted]	[redacted]
[redacted]	36,294	113	197	250	201	216
	1,280	4	7	14	8	9
	500	2	3	22	17	18
	151,721	474	823	375	158	168
	35	0	0	4	8	9
	3,708	12	20	21	18	19
	286,517	896	1554	671	304	324
	6,970	22	38	72	241	257
	293,487	918	1592	748	545	580
	31,287	98	170	216	119	126
	1,798	6	10	11	9	9
	33,085	103	179	226	127	135
	0	0	0	2	3	3
	326,572	1022	1771	971	675	719
	2,983	9	16	23	22	24
	35	0	0	6	7	7
	1,751	5	9	12	8	9
	2,670	8	14	21	22	23
[redacted]	197	1	1	10	12	13
[redacted]	[redacted]	[redacted]	[redacted]	[redacted]	[redacted]	[redacted]
[redacted]						
[redacted]	[redacted]	[redacted]	[redacted]	[redacted]	[redacted]	[redacted]
[redacted]	[redacted]	[redacted]	[redacted]	[redacted]	[redacted]	[redacted]

POPULATION SHARE OF BOVINES AND SMALL ANIMALS

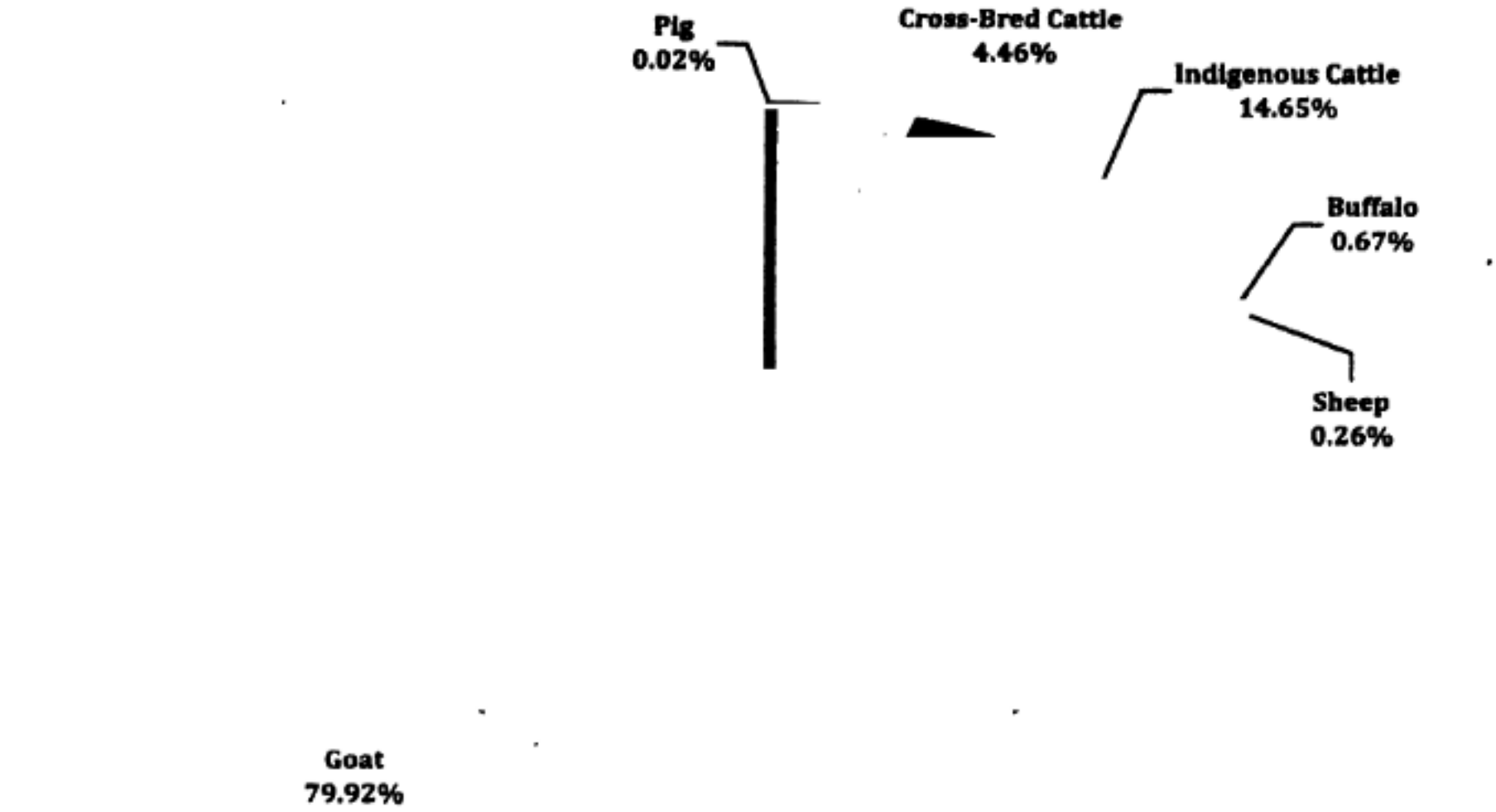

POPULATION SHARE OF FOWL AND DUCK

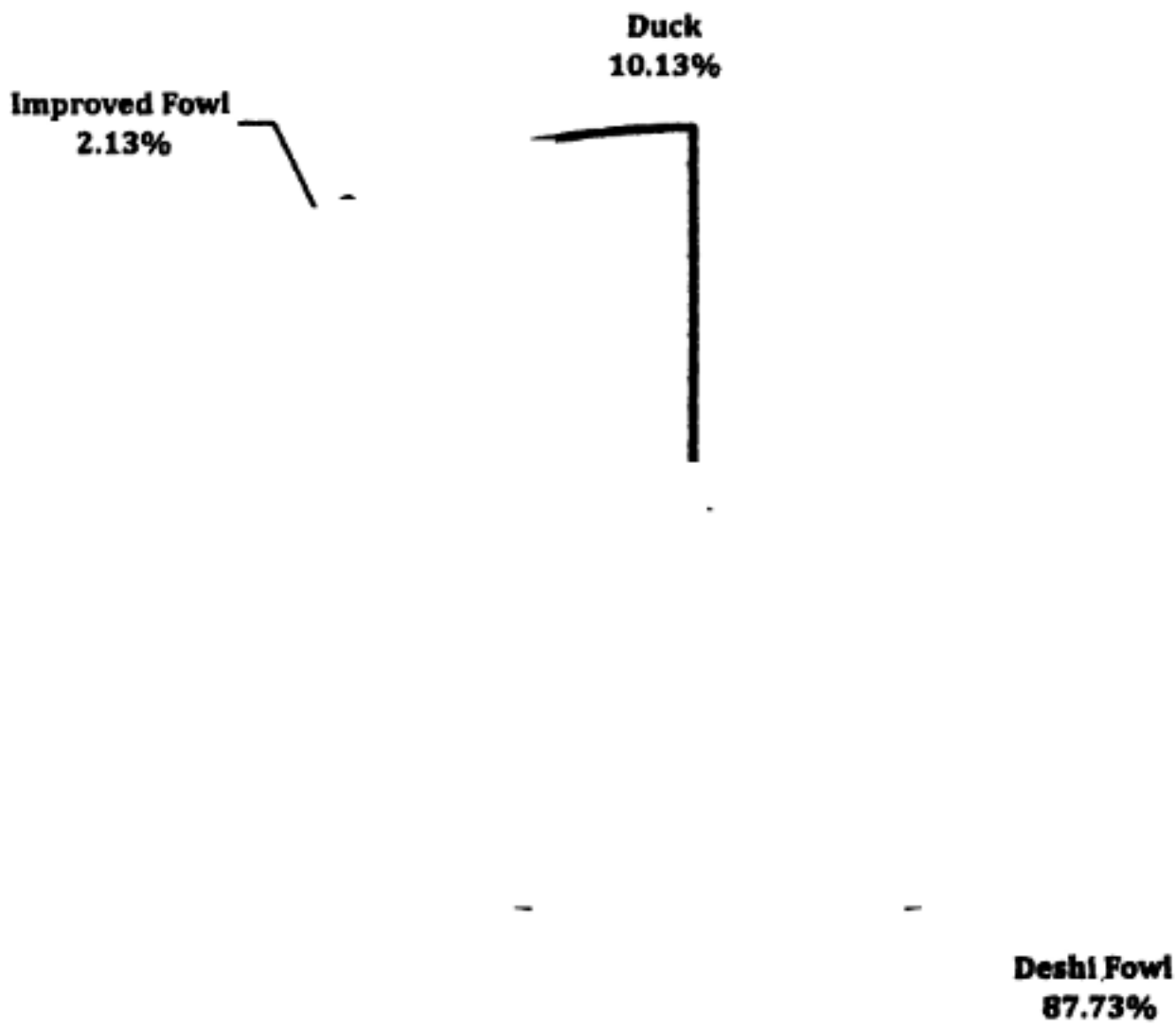

LALGOLA BLOCK

Reference Date : 15.10.2007

GRAM PANCHAYATWISE BOVINE POPULATION

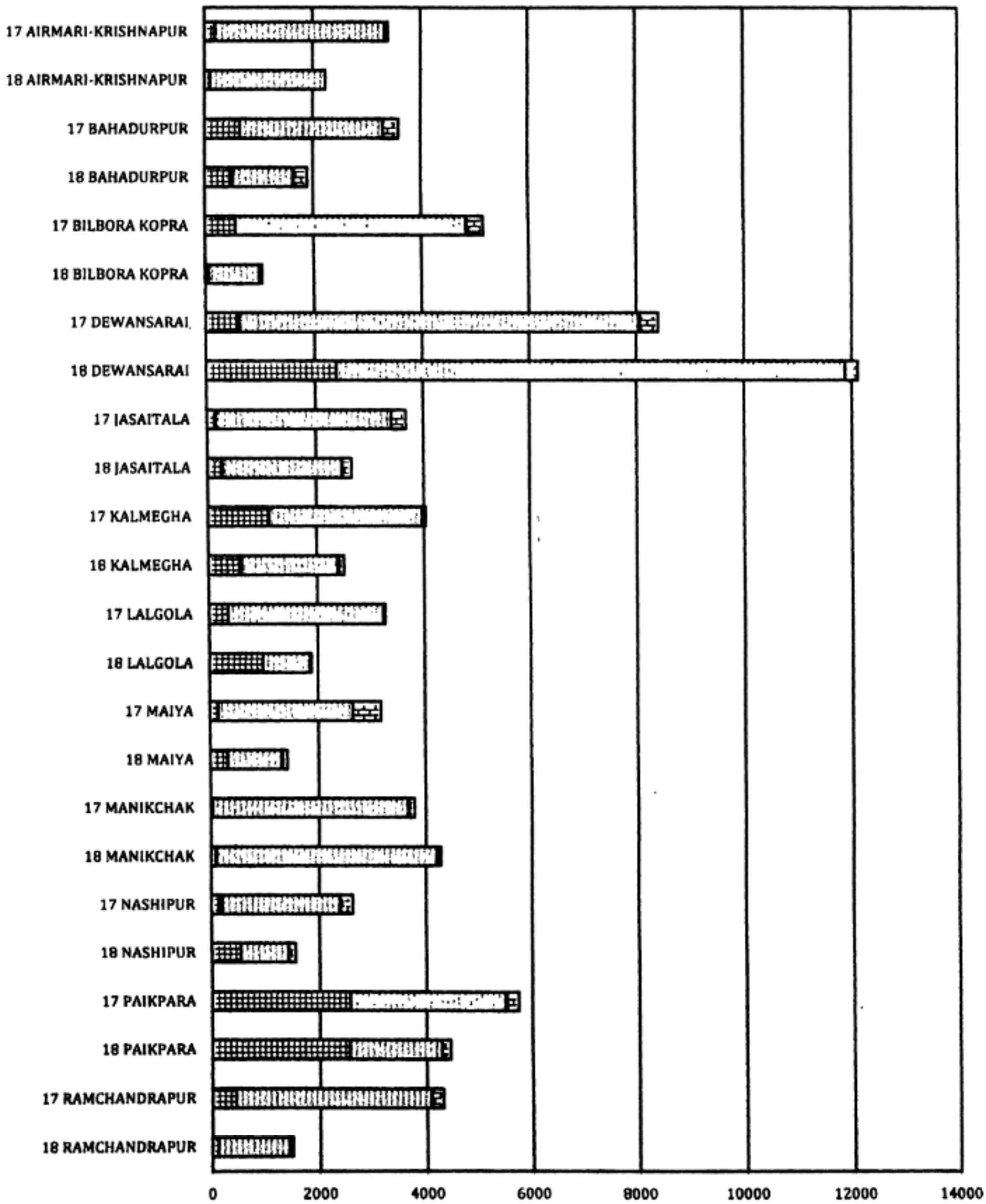

17 - PREVIOUS LIVESTOCK CENSUS, 2003; 18 - PRESENT LIVESTOCK CENSUS, 2007

GRAM PANCHAYATWISE POPULATION OF SMALL ANIMALS



17 - PREVIOUS LIVESTOCK CENSUS, 2003; 18 - PRESENT LIVESTOCK CENSUS, 2007

LALGOLA BLOCK Reference Date : 15.10.2007

GRAM PANCHAYATWISE POPULATION OF POULTRY BIRDS

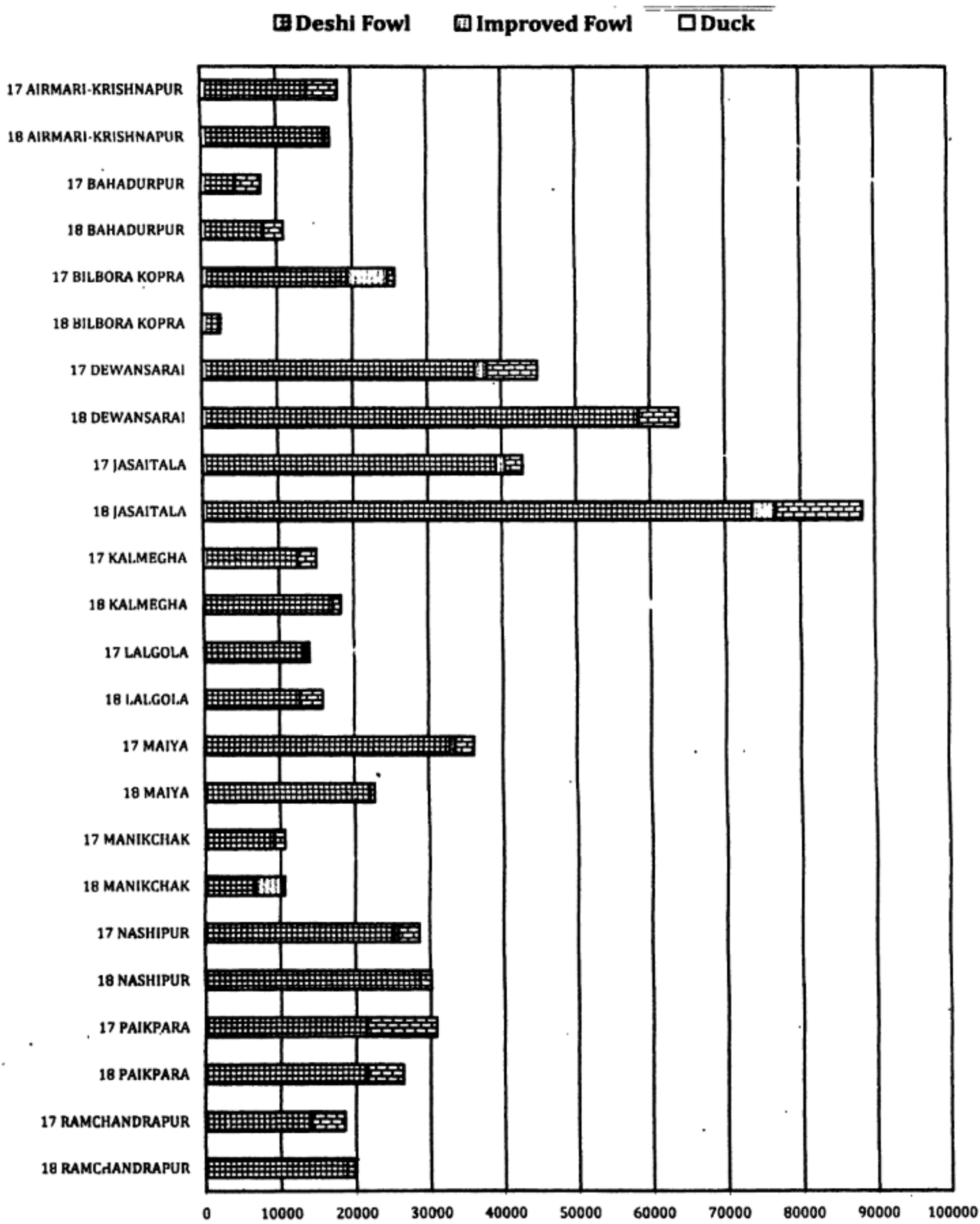

17 - PREVIOUS LIVESTOCK CENSUS, 2003; 18 - PRESENT LIVESTOCK CENSUS, 2007

18th ALL INDIA LIVESTOCK CENSUS, AGRICULTURE IMPLEMENTS AND MACHINERY, FISHERY STATISTICS, WEST BENGAL

Reference Date : 15.10.2007

MURSHIDABAD DISTRICT

NAME OF THE GRAM PANCHAYAT	No. of Agricultural Households (areawise)									No. of Households based on Nature of Feeding			
	Upto 1 cottah	Above 1 cottah upto 10 cottah	Above 10 cottah upto 1 bigha	Above 1 bigha upto 3 bigha	Above 3 bigha upto 7½ bigha	Above 7½ bigha upto 15 bigha	Above 15 bigha upto 30 bigha	Above 30 bigha upto 75 bigha	Above 75 bigha	Stall feeding	Grazing	Both	Free ranging
1	2	3	4	5	6	7	8	9	10	11	12	13	14
LALGOLA BLOCK													
AIRMARI-KRISHNAPUR G.P.	768	747	491	551	326	131	39	32	4	381	967	974	775
BAHADURPUR G.P.	1383	2026	580	269	88	27	17	0	0	2676	774	600	340
BILBORA KOPRA G.P.	1696	979	418	354	80	12	0	0	0	6	26	3086	421
DEWANSARAI G.P.	1383	2530	1905	649	230	78	32	14	8	356	1661	2681	2131
JASAITALA G.P.	1762	1086	796	619	487	100	36	11	0	222	3457	994	124
KALMEGHA G.P.	1460	1285	818	341	104	34	12	1	0	275	760	899	2121
LALGOLA G.P.	733	1079	1148	976	503	185	70	5	1	1649	1213	1463	375
MAIYA G.P.	1160	3098	373	646	345	112	29	16	0	868	270	4307	167
MANIKCHAK G.P.	942	831	1096	614	323	47	23	4	0	1920	845	791	324
NASHIPUR G.P.	858	1460	1475	1066	323	57	23	2	0	1199	768	2982	315
PAIKPARA G.P.	551	1243	1505	1188	437	147	73	18	0	935	1829	1252	1150
RAMCHANDRAPUR G.P.	92	326	673	812	715	197	61	24	0	72	163	2576	89
LALGOLA BLOCK TOT :	**12,788**	**16,690**	**11,278**	**8,085**	**3,961**	**1,127**	**415**	**127**	**13**	**10,559**	**12,733**	**22,605**	**8,332**

18th ALL INDIA LIVESTOCK CENSUS, AGRICULTURE IMPLEMENTS AND MACHINERY, FISHERY STATISTICS, WEST BENGAL

Reference Date : 15.10.2007

MURSHIDABAD DISTRICT

NAME OF THE GRAM PANCHAYAT	Major Occupationwise No. of Households								No. of Households using different Sources of Fodder			
	Agriculture	Agriculture labourer	Cattle & Buffalo rearing	Sheep, Goat & Pig rearing	Poultry & allied activities	Other activities related to livestock	Fisheries & allied activities	Others	Own produce	Bought from market/ other persons	Both own produce & bought	Other sources
1	15	16	17	18	19	20	21	22	23	24	25	26
LALGOLA BLOCK												
AIRMARI-KRISHNAPUR G.P.	858	1349	1	0	0	0	0	889	351	556	1337	853
BAHADURPUR G.P.	583	968	148	0	0	0	644	2047	1725	999	1013	653
BILBORA KOPRA G.P.	112	316	132	45	3	0	0	2931	0	22	1663	1854
DEWANSARAI G.P.	442	2849	93	0	0	5	0	3440	446	661	2530	3192
JASAITALA G.P.	235	1000	51	0	0	0	0	3611	334	1692	532	2347
KALMEGHA G.P.	1211	1095	0	0	0	0	0	1749	156	400	832	2667
LALGOLA G.P.	912	1494	0	0	0	0	0	2294	801	1413	1854	632
MAIYA G.P.	853	1635	8	0	0	0	70	3064	1468	1144	1736	1264
MANIKCHAK G.P.	757	1842	178	1	0	183	8	911	794	778	1379	929
NASHIPUR G.P.	878	793	19	0	0	0	0	3574	1039	656	2367	1202
PANKPARA G.P.	800	1803	11	0	0	60	0	2492	1325	1329	1000	1408
RAMCHANDRAPUR G.P.	1367	1232	187	0	0	0	0	114	13	26	2861	0
LALGOLA BLOCK TOT :	**9,808**	**16,376**	**828**	**46**	**3**	**248**	**722**	**27,116**	**8,452**	**9,676**	**19,104**	**17,801**

18th ALL INDIA LIVESTOCK CENSUS, AGRICULTURE IMPLEMENTS AND MACHINERY, FISHERY STATISTICS, WEST BENGAL

Reference Date : 15.10.2007

MURSHIDABAD DISTRICT

NAME OF THE GRAM PANCHAYAT	No. of Households Availing Institutional financial		Different uses of dung Householdwise (average daily kg.)				No. of Households/Khatals/Farms etc. using different Livestock							
							Livestock							
	Yes	No	Total dung produced (kg.)	Used for fuel (daily kg.)	Used for manure (daily kg.)	Used in other ways (kg.)	Cross-bred Cattle	Indi-genous Cattle	Buffalo	Sheep	Goat	Pig	Dog	Rabbit
1	27	28	29	30	31	32	33	34	35	36	37	38	39	40
LALGOLA BLOCK														
AIRMARI-KRISHNAPUR G.P.	0	3097	18454	10999	4717	2738	44	860	1	21	2752	0	66	0
BAHADURPUR G.P.	0	4390	20488	13328	5920	1240	150	337	53	2	2148	8	136	2
BILBORA KOPRA G.P.	1	3538	6455	5918	537	0	23	450	9	1	2843	0	0	0
DEWANSARAI G.P.	42	6787	61800	56813	2495	2501	1402	3808	93	14	6112	0	562	0
JASAITALA G.P.	0	4897	31793	19314	7215	5264	152	1234	59	6	4881	0	431	0
KALMEGHA G.P.	0	4055	26247	15986	8342	1919	70	453	16	2	2652	5	26	0
LALGOLA G.P.	0	4700	22271	13903	5721	2107	509	503	18	0	2448	0	92	0
MAIYA G.P.	0	5612	14833	9455	5378	0	182	649	44	0	3256	0	37	0
MANIKCHAK G.P.	0	3880	21777	10217	8639	2921	39	525	0	0	1641	0	92	0
NASHIPUR G.P.	0	5264	15465	5890	8787	788	293	439	37	9	4603	0	127	0
PAIKPARA G.P.	0	5166	40637	25221	11163	4253	1209	825	79	4	2897	0	42	0
RAMCHANDRAPUR G.P.	0	2900	15325	8596	3956	2773	77	548	12	12	2841	0	59	0
LALGOLA BLOCK TOT :	43	54,286	295,545	195,640	72,870	26,504	4,150	10,631	421	71	39,874	13	1,670	2

18th ALL INDIA LIVESTOCK CENSUS, AGRICULTURE IMPLEMENTS AND MACHINERY, FISHERY STATISTICS, WEST BENGAL

Reference Date : 15.10.2007

MURSHIDABAD DISTRICT

NAME OF THE GRAM PANCHAYAT	No. of Households/Khatals/Farms etc. having Poultry or Producing Milk				No. and classification of source of data														
	Poultry Birds			Milk Producing House-hold	Household	Khatal	Goshala	Dairy	Poultry Farm	Sheep, Goat, Pig etc. Farm	Livestock Market/Hat	Poultry Hatchery	Agriculture Farm	Meat Shop				Fish Shop	Others (Fish Jetty, Harbour, Processing Centre, Fish Hatchery etc.)
	Fowl	Duck	Other Poultry Birds											Sheep	Goat	Pig	Poultry		
1	41	42	43	44	45	46	47	48	49	50	51	52	53	54	55	56	57	58	59
LALGOLA BLOCK																			
AIRMARI-KRISHNAPUR G.P.	2664	51	0	175	3097	0	0	0	0	0	0	0	0	0	0	0	0	0	0
BAHADURPUR G.P.	1990	611	0	481	4390	0	0	0	0	0	1	0	0	0	4	0	4	30	0
BILBORA KOPRA G.P.	3221	1	0	11	3539	0	0	0	0	0	0	0	0	0	0	0	0	0	0
DEWANSARAI G.P.	4201	842	0	1329	6829	0	0	0	0	0	0	0	0	0	0	0	5	15	0
JASAITALA G.P.	4858	456	0	259	4897	0	0	0	0	0	0	0	0	0	0	0	0	0	0
KALMEGHA G.P.	3252	116	0	97	4055	0	0	0	0	0	0	0	0	0	0	0	2	10	0
LALGOLA G.P.	2516	269	0	410	4700	0	0	2	0	0	0	0	0	0	15	0	25	40	0
MAIYA G.P.	4070	85	0	151	5612	0	0	0	0	0	0	0	1	0	1	0	10	20	0
MANIKCHAK G.P.	1332	86	0	117	3880	0	0	0	0	0	0	0	0	0	0	0	0	0	0
NASHIPUR G.P.	5124	143	0	215	5264	0	0	0	0	0	0	0	0	0	0	0	0	0	0
PAIKPARA G.P.	2369	459	0	1127	5166	0	0	0	4	0	0	0	0	0	0	0	4	8	0
RAMCHANDRAPUR G.P.	2771	134	0	55	2900	0	0	0	0	0	0	0	0	0	0	0	0	0	0
LALGOLA BLOCK TOT :	38,368	3,253	0	4,427	54,329	0	0	2	4	0	1	0	1	0	20	0	50	123	0

18th ALL INDIA LIVESTOCK CENSUS, AGRICULTURE IMPLEMENTS AND MACHINERY, FISHERY STATISTICS, WEST BENGAL

Reference Date : 15.10.2007

MURSHIDABAD DISTRICT

JERSEY CROSS-BRED CATTLE

NAME OF THE GRAM PANCHAYAT	MALE JERSEY CROSS-BRED CATTLE							FEMALE JERSEY CROSS-BRED CATTLE							Total Jersey Cross-bred Cattle (66+73)
	Under 1 year	1 to 2½ years	Over 2½ years (Major use)				Total Male Jersey Cross-bred Cattle (60+61+62+63+64+65)	Under 1 year	1 to 2½ years	Over 2½ years			Above 10 years	Total Female Jersey Cross-bred Cattle (67+68+69+70+71+72)	
			Used for Breeding only	Mainly used for Agri-culture	Mainly used for Bullock Cart	Others				In milk	Dry	Not calved once			
1	60	61	62	63	64	65	66	67	68	69	70	71	72	73	74
LALGOLA BLOCK															
AIRMARI-KRISHNAPUR G.P.	11	3	0	2	0	0	16	20	16	36	4	1	0	77	93
BAHADURPUR G.P.	59	56	1	20	0	0	136	97	54	135	52	15	0	353	489
BILBORA KOPRA G.P.	10	1	0	0	0	0	11	16	16	15	0	0	0	47	58
DEWANSARAI G.P.	202	34	0	0	0	0	236	441	689	737	296	0	0	2163	2399
JASAITALA G.P.	43	13	0	2	0	0	58	78	11	85	4	0	0	178	236
KALMEGHA G.P.	79	47	0	4	0	0	130	159	119	148	40	0	0	466	596
LALGOLA G.P.	186	111	0	30	0	0	327	150	162	250	62	29	0	653	980
MAIYA G.P.	37	11	0	0	0	0	48	52	73	76	58	7	0	266	314
MANIKCHAK G.P.	7	16	2	4	2	0	31	15	8	19	13	0	0	55	86
NASHIPUR G.P.	55	69	4	2	0	10	140	78	108	127	76	0	0	389	529
PAIKPARA G.P.	319	110	5	0	0	0	434	553	353	870	314	26	0	2116	2550
RAMCHANDRAPUR G.P.	0	1	0	0	0	0	1	35	9	44	13	12	0	113	114
LALGOLA BLOCK TOT :	1,008	472	12	64	2	10	1,568	1,694	1,618	2,542	932	90	0	6,876	8,444

18th ALL INDIA LIVESTOCK CENSUS, AGRICULTURE IMPLEMENTS AND MACHINERY, FISHERY STATISTICS, WEST BENGAL

Reference Date : 15.10.2007

MURSHIDABAD DISTRICT

HOLSTEIN FRIESIAN CROSS-BRED CATTLE

NAME OF THE GRAM PANCHAYAT	MALE HOLSTEIN FRIESIAN CROSS-BRED CATTLE							FEMALE HOLSTEIN FRIESIAN CROSS-BRED CATTLE							Total Holstein Friesian Cross-bred Cattle (81+88)
	Under 1 year	1 to 2½ years	Over 2½ years (Major use)				Total Male Holstein Friesian Cross bred Cattle (75+76+77+78+79+80)	Under 1 year	1 to 2½ years	Over 2½ years			Above 10 years	Total Female Holstein Friesian Cross-bred Cattle (82+83+84+85+86+87)	
			Used for Breeding only	Mainly used for Agri-culture	Mainly used for Bullock Cart	Others				In milk	Dry	Not calved once			
1	75	76	77	78	79	80	81	82	83	84	85	86	87	88	89
LALGOLA BLOCK															
AIRMARI-KRISHNAPUR G.P.	0	0	0	0	0	0	0	0	0	0	0	0	0	0	0
BAHADURPUR G.P.	0	0	0	0	0	0	0	0	0	0	0	0	0	0	0
BILDORA KOPRA G.P.	0	0	0	0	0	0	0	0	0	0	0	0	0	0	0
DEWANSARAI G.P.	0	0	0	0	0	0	0	0	0	0	0	0	0	0	0
JASAITALA G.P.	0	0	0	0	0	0	0	13	4	14	0	0	0	31	31
KALNEGHA G.P.	0	0	0	0	0	0	0	0	0	0	0	0	0	0	0
LALGOLA G.P.	0	0	0	0	0	0	0	0	0	0	0	0	0	0	0
MAIYA G.P.	0	0	0	0	0	0	0	0	0	0	0	0	0	0	0
MANIKCHAK G.P.	0	0	0	0	0	0	0	0	0	0	0	0	0	0	0
NASHIPUR G.P.	0	0	0	0	0	0	0	0	0	0	0	0	0	0	0
PAIKPARA G.P.	0	0	0	0	0	0	0	0	0	0	0	0	0	0	0
RAMCHANDRAPUR G.P.	0	0	0	0	0	0	0	0	0	0	0	0	0	0	0
LALGOLA BLOCK TOT :	0	0	0	0	0	0	0	13	4	14	0	0	0	31	31

18th ALL INDIA LIVESTOCK CENSUS, AGRICULTURE IMPLEMENTS AND MACHINERY, FISHERY STATISTICS, WEST BENGAL

Reference Date : 15.10.2007

MURSHIDABAD DISTRICT

OTHER CROSS-BRED CATTLE

NAME OF THE GRAM PANCHAYAT	MALE OTHER CROSS-BRED CATTLE							FEMALE OTHER CROSS-BRED CATTLE							Total Other Cross-bred Cattle (96+103)
	Under 1 year	1 to 2½ years	Over 2½ years (Major use)				Total Male Other Cross-bred Cattle (90+91+92+93+94+95)	Under 1 year	1 to 2½ years	Over 2½ years			Above 10 years	Total Female Other Cross-bred Cattle (97+98+99+100+101+102)	
			Used for Breeding only	Mainly used for Agri-culture	Mainly used for Bullock Cart	Others				In milk	Dry	Not calved once			
1	90	91	92	93	94	95	96	97	98	99	100	101	102	103	104
LALGOLA BLOCK															
AIRMARI-KRISHNAPUR G.P.	0	0	0	0	0	0	0	0	0	0	0	0	0	0	0
BAHADURPUR G.P.	0	0	0	0	0	0	0	0	0	0	0	0	0	0	0
BILBORA KOPRA G.P.	0	0	0	0	0	0	0	0	0	0	0	0	0	0	0
DEWANSARAI G.P.	0	0	0	0	0	0	0	0	0	0	0	0	0	0	0
JASAITALA G.P.	0	0	0	0	0	0	0	0	0	0	0	0	0	0	0
KALMEGHA G.P.	0	0	0	0	0	0	0	0	0	0	0	0	0	0	0
LALGOLA G.P.	0	0	0	0	0	0	0	0	0	0	0	0	0	0	0
MAIYA G.P.	0	0	0	0	0	0	0	0	0	0	0	0	0	0	0
MANIKCHAK G.P.	0	0	0	0	0	0	0	0	0	0	0	0	0	0	0
NASHIPUR G.P.	0	0	0	0	0	0	0	0	0	0	0	0	0	0	0
PAIKPARA G.P.	0	0	0	0	0	0	0	0	0	0	0	0	0	0	0
RAMCHANDRAPUR G.P.	0	0	0	0	0	0	0	0	0	0	0	0	0	0	0
LALGOLA BLOCK TOT :	0	0	0	0	0	0	0	0	0	0	0	0	0	0	0

18th ALL INDIA LIVESTOCK CENSUS, AGRICULTURE IMPLEMENTS AND MACHINERY, FISHERY STATISTICS, WEST BENGAL

Reference Date : 15.10.2007

MURSHIDABAD DISTRICT

TOTAL CROSS-BRED CATTLE

NAME OF THE GRAM PANCHAYAT	TOTAL MALE CROSS-BRED CATTLE							TOTAL FEMALE CROSS-BRED CATTLE							Total Cross-bred Cattle (111+118)
	Under 1 year (60+75+90)	1 to 2½ years (61+76+91)	Over 2½ years (Major use)				Total Male Other Cross-bred Cattle (105+106+107+108+109+110)	Under 1 year (67+82+97)	1 to 2½ years (68+83+98)	Over 2½ years			Above 10 years (72+87+102)	Total Female Cross-bred Cattle (112+113+114+115+116+117)	
			Used for Breeding only (62+77+92)	Mainly used for Agriculture (63+78+93)	Mainly used for Bullock Cart (64+79+94)	Others (65+80+95)				In milk (69+84+99)	Dry (70+85+100)	Not calved once (71+86+101)			
1	105	106	107	108	109	110	111	112	113	114	115	116	117	118	119
LALGOLA BLOCK															
AIRMARI-KRISHNAPUR G.P.	11	3	0	2	0	0	16	20	16	36	4	1	0	77	93
BAHADURPUR G.P.	59	56	1	20	0	0	136	97	54	135	52	15	0	353	489
BILBORA KOPRA G.P.	10	1	0	0	0	0	11	16	16	15	0	0	0	47	58
DEWANSARAI G.P.	202	34	0	0	0	0	236	441	689	737	296	0	0	2163	2399
JASAITALA G.P.	43	13	0	2	0	0	58	91	15	99	4	0	0	209	267
KALMEGHA G.P.	79	47	0	4	0	0	130	159	119	148	40	0	0	466	596
LALGOLA G.P.	186	111	0	30	0	0	327	150	162	250	62	29	0	653	980
MAIYA G.P.	37	11	0	0	0	0	48	52	73	76	58	7	0	266	314
MANIKCHAK G.P.	7	16	2	4	2	0	31	15	8	19	13	0	0	55	86
NASHIPUR G.P.	55	69	4	2	0	10	140	78	108	127	76	0	0	389	529
PAIKPARA G.P.	319	110	5	0	0	0	434	553	353	870	314	26	0	2116	2550
RAMCHANDRAPUR G.P.	0	1	0	0	0	0	1	35	9	44	13	12	0	113	114
LALGOLA BLOCK TOT :	1,008	472	12	64	2	10	1,568	1,707	1,622	2,556	932	90	0	6,907	8,475

18th ALL INDIA LIVESTOCK CENSUS, AGRICULTURE IMPLEMENTS AND MACHINERY, FISHERY STATISTICS, WEST BENGAL

Reference Date : 15.10.2007

MURSHIDABAD DISTRICT

INDIGENOUS BREED CATTLE (SAHIWAL, HARIANA, SIRI, GIR, RED SINDHI ETC.)

NAME OF THE GRAM PANCHAYAT	MALE INDIGENOUS BREED CATTLE							FEMALE INDIGENOUS BREED CATTLE							Total Indi-genous Breed Cattle (126+133)	Breedwise Breakup of Total Indigenous Breed Cattle				
	Under 1 year	1 to 3 years	Over 3 years (Major work basis)				Total Male Indigenous Breed Cattle (120+121+122+123+124+125)	Under 1 year	1 to 3 years	Over 3 years			Above 10 years	Total Female Indigenous Breed Cattle (127+128+129+130+131+132)		Total No. of Sahiwal	Total No. of Hariana	Total No. of Siri	Total No. of Gir	Total Red Sindhi & Others
			Used for Breeding only	Mainly used for Agri-culture	Mainly used for Bullock Cart	Others				In milk	Dry	Not calved once								
1	120	121	122	123	124	125	126	127	128	129	130	131	132	133	134	135	136	137	138	139
LALGOLA BLOCK																				
AIRMARI-KRISHNAPUR G.P.	0	0	0	0	0	0	0	0	0	0	0	0	0	0	0	0	0	0	0	0
BAHADURPUR G.P.	0	0	0	0	0	0	0	0	0	0	0	0	0	0	0	0	0	0	0	0
BILBORA KOPRA G.P.	0	0	0	0	0	0	0	0	0	0	0	0	0	0	0	0	0	0	0	0
DEWANSARAI G.P.	0	0	0	0	0	0	0	0	0	0	0	0	0	0	0	0	0	0	0	0
JASAITALA G.P.	0	0	0	0	0	0	0	0	0	0	0	0	0	0	0	0	0	0	0	0
KALMEGHA G.P.	0	0	0	0	0	0	0	0	0	0	0	0	0	0	0	0	0	0	0	0
LALGOLA G.P.	0	0	0	0	0	0	0	0	0	0	0	0	0	0	0	0	0	0	0	0
MAIYA G.P.	0	0	0	0	0	0	0	0	0	0	0	0	0	0	0	0	0	0	0	0
MANIKCHAK G.P.	0	0	0	0	0	0	0	0	0	0	0	0	0	0	0	0	0	0	0	0
NASHIPUR G.P.	0	0	0	0	0	0	0	0	0	0	0	0	0	0	0	0	0	0	0	0
PAIKPARA G.P.	0	0	0	0	0	0	0	0	0	0	0	0	0	0	0	0	0	0	0	0
RAMCHANDRAPUR G.P.	0	0	0	0	0	0	0	0	0	0	0	0	0	0	0	0	0	0	0	0
LALGOLA BLOCK TOT :	0	0	0	0	0	0	0	0	0	0	0	0	0	0	0	0	0	0	0	0

18th ALL INDIA LIVESTOCK CENSUS, AGRICULTURE IMPLEMENTS AND MACHINERY, FISHERY STATISTICS, WEST BENGAL

Reference Date : 15.10.2007

MURSHIDABAD DISTRICT

BENGAL / NON-DESCRIPT INDIGENOUS CATTLE

NAME OF THE GRAM PANCHAYAT	MALE BENGAL / NON-DESCRIPT INDIGENOUS CATTLE							FEMALE BENGAL / NON-DESCRIPT INDIGENOUS CATTLE							Total Bengal/Non-descript Indigenous Cattle (146+153)
	Under 1 year	1 to 3 years	Over 3 years (Major work basis)				Total Male Bengal/Non-descript Indigenous Cattle (140+141+142+143+144+145)	Under 1 year	1 to 3 years	Over 3 years			Above 10 years	Total Female Bengal/Non-descript Indigenous Cattle (147+148+149+150+151+152)	
			Used for Breeding only	Mainly used for Agri-culture	Mainly used for Bullock Cart	Others				In milk	Dry	Not calved once			
1	140	141	142	143	144	145	146	147	148	149	150	151	152	153	154
LALGOLA BLOCK															
AIRMARI-KRISHNAPUR G.P.	216	504	3	573	0	0	1296	185	155	293	115	88	12	848	2144
BAHADURPUR G.P.	129	119	3	30	0	0	281	225	105	333	134	73	0	870	1151
BILBORA KOPRA G.P.	301	115	0	23	0	0	439	156	139	200	27	4	0	526	965
DEWANSARAI G.P.	928	4580	0	566	38	0	6112	861	1576	668	256	5	0	3366	9478
JASAITALA G.P.	355	389	176	447	0	7	1374	204	161	354	103	19	1	842	2216
KALMEGHA G.P.	252	373	8	262	0	0	895	308	260	217	124	5	0	914	1809
LALGOLA G.P.	143	228	0	54	18	0	443	85	139	179	52	1	0	456	899
MAIYA G.P.	57	352	0	350	0	0	759	37	76	97	43	8	0	261	1020
MANIKCHAK G.P.	443	1383	2	828	36	0	2692	330	416	502	202	1	0	1451	4143
NASHIPUR G.P.	70	289	1	52	0	73	485	90	102	147	76	0	0	415	900
PAIKPARA G.P.	113	343	1	464	0	0	921	218	154	316	130	0	0	818	1739
RAMCHANDRAPUR G.P.	23	290	8	475	0	0	796	94	41	130	127	165	2	559	1355
LALGOLA BLOCK TOT :	3,030	8,965	202	4,124	92	80	16,493	2,793	3,324	3,436	1,389	369	15	11,326	27,819

18th ALL INDIA LIVESTOCK CENSUS, AGRICULTURE IMPLEMENTS AND MACHINERY, FISHERY STATISTICS, WEST BENGAL

Reference Date : 15.10.2007

MURSHIDABAD DISTRICT

TOTAL INDIGENOUS CATTLE

NAME OF THE GRAM PANCHAYAT	TOTAL MALE INDIGENOUS CATTLE							TOTAL FEMALE INDIGENOUS CATTLE							Total Indigenous Cattle
	Under 1 year (120+140)	1 to 3 years (121+141)	Over 3 years (Major work basis)				Total Male Indigenous Cattle (155+156+157+158+159+160)	Under 1 year (127+147)	1 to 3 years (128+148)	Over 3 years			Above 10 years (132+152)	Total Female Indigenous Cattle (162+163+164+165+166+167)	(161+168)
			Used for Breeding only (122+142)	Mainly used for Agri-culture (123+143)	Mainly used for Bullock Cart (124+144)	Others (125+145)				In milk (129+149)	Dry (130+150)	Not calved once (131+151)			
1	155	156	157	158	159	160	161	162	163	164	165	166	167	168	169
LALGOLA BLOCK															
AIRMARI-KRISHNAPUR G.P.	216	504	3	573	0	0	1296	185	155	293	115	88	12	848	2144
BAHADURPUR G.P.	129	119	3	30	0	0	281	225	105	333	134	73	0	870	1151
BILBORA KOPRA G.P.	301	115	0	23	0	0	439	156	139	200	27	4	0	526	965
DEWANSARAI G.P.	928	4580	0	566	38	0	6112	861	1576	668	256	5	0	3366	9478
JASAITALA G.P.	355	389	176	447	0	7	1374	204	161	354	103	19	1	842	2216
KALMEGHA G.P.	252	373	8	262	0	0	895	308	260	217	124	5	0	914	1809
LALGOLA G.P.	143	228	0	54	18	0	443	85	139	179	52	1	0	456	899
MAIYA G.P.	57	352	0	350	0	0	759	37	76	97	43	8	0	261	1020
MANIKCHAK G.P.	443	1383	2	828	36	0	2692	330	416	502	202	1	0	1451	4143
NASHIPUR G.P.	70	289	1	52	0	73	485	90	102	147	76	0	0	415	900
PAIKPARA G.P.	113	343	1	464	0	0	921	218	154	316	130	0	0	818	1739
RAMCHANDRAPUR G.P.	23	290	8	475	0	0	796	94	41	130	127	165	2	559	1355
LALGOLA BLOCK TOT :	3,038	8,965	202	4,124	92	80	16,493	2,793	3,324	3,436	1,389	369	15	11,326	27,819

18th ALL INDIA LIVESTOCK CENSUS, AGRICULTURE IMPLEMENTS AND MACHINERY, FISHERY STATISTICS, WEST BENGAL

Reference Date : 15.10.2007

MURSHIDABAD DISTRICT

INDIGENOUS BREED BUFFALO (MURRAH ETC.)

NAME OF THE GRAM PANCHAYAT	MALE INDIGENOUS BREED BUFFALO (MURRAH ETC.)							MALE INDIGENOUS BREED BUFFALO (MURRAH ETC.)							Total Indigenous Breed Buffalo (176+183)
	Under 1 year	1 to 3 years	Over 3 years (Major work basis)				Total Male Indigenous Breed Buffalo (170+171+172+173+174+175)	Under 1 year	1 to 3 years	Over 3 years			Above 10 years	Total Female Indigenous Breed Buffalo (177+178+179+180+181+182)	
			Used for Breeding only	Mainly used for Agri-culture	Mainly used for Bullock Cart	Others				In milk	Dry	Not calved once			
1	170	171	172	173	174	175	176	177	178	179	180	181	182	183	184
LALGOLA BLOCK															
AIRMARI-KRISHNAPUR G.P.	0	0	0	2	0	0	2	0	0	0	0	0	0	0	2
BAHADURPUR G.P.	0	0	0	0	0	0	0	0	0	0	0	0	0	0	0
BILBORA KOPRA G.P.	5	2	0	0	0	0	7	6	2	8	0	0	0	16	23
DEWANSARAI G.P.	5	6	0	32	0	0	43	6	20	5	2	0	0	33	76
JASAITALA G.P.	0	0	0	0	0	0	0	0	0	0	0	0	0	0	0
KALMEGHA G.P.	0	0	0	0	0	0	0	0	0	0	0	0	0	0	0
LALGOLA G.P.	0	0	0	0	0	0	0	0	0	0	0	0	0	0	0
MAIYA G.P.	0	0	0	0	0	0	0	0	0	0	0	0	0	0	0
MANIKCHAK G.P.	0	0	0	0	0	0	0	0	0	0	0	0	0	0	0
NASHIPUR G.P.	10	19	0	16	0	34	79	10	6	20	8	0	0	44	123
PAIKPARA G.P.	0	0	0	0	0	0	0	0	0	0	0	0	0	0	0
RAMCHANDRAPUR G.P.	0	0	0	0	0	0	0	0	0	0	0	0	0	0	0
LALGOLA BLOCK TOT :	20	27	0	50	0	34	131	22	28	33	10	0	0	93	224

18th ALL INDIA LIVESTOCK CENSUS, AGRICULTURE IMPLEMENTS AND MACHINERY, FISHERY STATISTICS, WEST BENGAL

Reference Date : 15.10.2007

MURSHIDABAD DISTRICT

NON-DESCRIPT BUFFALO

NAME OF THE GRAM PANCHAYAT	MALE NON-DESCRIPT BUFFALO							FEMALE NON-DESCRIPT BUFFALO							Total Non-descript Buffalo
	Under 1 year	1 to 3 years	Over 3 years (Major work basis)				Total Male Non-descript Buffalo (185+186+187+188+189+190)	Under 1 year	1 to 3 years	Over 3 years			Above 10 years	Total Female Non-descript Buffalo (192+193+194+195+196+197)	(191+198)
			Used for Breeding only	Mainly used for Agri-culture	Mainly used for Bullock Cart	Others				In milk	Dry	Not calved once			
1	185	186	187	188	189	190	191	192	193	194	195	196	197	198	199
LALGOLA BLOCK															
AIRMARI-KRISHNAPUR G.P.	0	0	0	0	0	0	0	0	0	0	0	0	0	0	0
BAHADURPUR G.P.	30	24	2	0	0	0	56	43	25	73	44	20	0	205	261
BILBORA KOPRA G.P.	0	0	0	0	0	0	0	0	0	0	0	0	0	0	0
DEWANSARAI G.P.	0	0	0	148	0	0	148	4	7	6	2	0	0	19	167
JASAITALA G.P.	6	1	0	102	0	0	109	21	7	25	12	4	1	70	179
KALMEGHA G.P.	13	2	1	0	0	0	16	26	8	40	16	0	0	90	106
LALGOLA G.P.	0	0	0	4	0	0	4	0	0	0	0	0	0	0	4
MAIYA G.P.	1	0	0	88	0	0	89	1	0	2	0	0	0	3	92
MANIKCHAK G.P.	9	7	0	0	0	0	16	13	10	13	3	0	0	39	55
NASHIPUR G.P.	0	0	0	0	0	0	0	0	0	0	0	0	0	0	0
PAIKPARA G.P.	0	0	0	166	0	0	166	0	0	0	0	0	0	0	166
RAMCHANDRAPUR G.P.	0	0	0	12	0	0	12	2	0	4	4	4	0	14	26
LALGOLA BLOCK TOT :	59	34	3	520	0	0	616	110	57	163	81	28	1	440	1,056

18th ALL INDIA LIVESTOCK CENSUS, AGRICULTURE IMPLEMENTS AND MACHINERY, FISHERY STATISTICS, WEST BENGAL

Reference Date : 15.10.2007

MURSHIDABAD DISTRICT

TOTAL BUFFALO

NAME OF THE GRAM PANCHAYAT	TOTAL MALE BUFFALO							TOTAL FEMALE BUFFALO							Total Buffalo (206+ 213)	Total Yak	Total Mithun
	Under 1 year (170+ 185)	1 to 3 years (171+ 186)	Over 3 years (Major work basis)				Total Male Buffalo (176+ 191)	Under 1 year (177+ 192)	1 to 3 years (178+ 193)	Over 3 years			Above 10 years (182+ 197)	Total Female Buffalo (183+ 198)			
			Used for Breeding only (172+ 187)	Mainly used for Agri-culture (173+ 188)	Mainly used for Bullock Cart (174+ 189)	Others (175+ 190)				In milk (179+ 194)	Dry (180+ 195)	Not calved once (181+ 196)					
1	200	201	202	203	204	205	206	207	208	209	210	211	212	213	214	215	216
LALGOLA BLOCK																	
AIRMARI-KRISHNAPUR G.P.	0	0	0	2	0	0	2	0	0	0	0	0	0	0	2	0	0
BAHADURPUR G.P.	30	24	2	0	0	0	56	43	25	73	44	20	0	205	261	0	0
BILBORA KOPRA G.P.	5	2	0	0	0	0	7	6	2	8	0	0	0	16	23	0	0
DEWANSARAI G.P.	5	6	0	180	0	0	191	10	27	11	4	0	0	52	243	0	0
JASAITALA G.P.	6	1	0	102	0	0	109	21	7	25	12	4	1	70	179	0	0
KALMEGHA G.P.	13	2	1	0	0	0	16	26	8	40	16	0	0	90	106	0	0
LALGOLA G.P.	0	0	0	4	0	0	4	0	0	0	0	0	0	0	4	0	0
MAIYA G.P.	1	0	0	88	0	0	89	1	0	2	0	0	0	3	92	0	0
MANIKCHAK G.P.	9	7	0	0	0	0	16	13	10	13	3	0	0	39	55	0	0
NASHIPUR G.P.	10	19	0	16	0	34	79	10	6	20	8	0	0	44	123	0	0
PAIKPARA G.P.	0	0	0	166	0	0	166	0	0	0	0	0	0	0	166	0	0
RAMCHANDRAPUR G.P.	0	0	0	12	0	0	12	2	0	4	4	4	0	14	26	0	0
LALGOLA BLOCK TOT :	79	61	3	570	0	34	747	132	85	196	91	28	1	533	1,280	0	0

Reference Date : 15.10.2007

MURSHIDABAD DISTRICT

SHEEP

NAME OF THE GRAM PANCHAYAT	Utilisation of Milk (Daily Kg.) by the Milk Producer					CROSS-BRED SHEEP							GAROLE BREED INDIGENOUS SHEEP						
	Consumed as fluid milk by the producer household (Daily Kg.)	Sold as fluid milk (Daily Kg.)			Converted into milk products (Daily Kg.)	MALE			FEMALE			Total Cross-bred Sheep (224+227)	MALE			FEMALE			Total Garole Breed Indi-genous Sheep (231+234)
		Direct to Con-sumer	Through Cooper-ative	To Middle man		Upto 6 months	6 months & above	Total Male (222+223)	Upto 6 months	6 months & above	Total Female (225+226)		Upto 6 months	6 months & above	Total Male (229+230)	Upto 6 months	6 months & above	Total Female (232+233)	
1	217	218	219	220	221	222	223	224	225	226	227	228	229	230	231	232	233	234	235
LALGOLA BLOCK																			
AIRMARI-KRISHNAPUR G.P.	218	776	0	246	0	0	0	0	0	0	0	0	0	0	0	0	0	0	0
BAHADURPUR G.P.	249	2170	0	0	0	0	0	0	0	0	0	0	0	0	0	0	0	0	0
BILBORA KOPRA G.P.	259	480	0	0	0	0	0	0	0	0	0	0	0	0	0	0	0	0	0
DEWANSARAI G.P.	659	5447	235	0	0	0	0	0	0	0	0	0	0	0	0	0	0	0	0
JASAITALA G.P.	577	692	333	375	359	0	0	0	0	0	0	0	0	0	0	0	0	0	0
KALMEGHA G.P.	320	1758	0	0	0	0	0	0	0	0	0	0	0	0	0	0	0	0	0
LALGOLA G.P.	321	1411	0	0	0	0	0	0	0	0	0	0	0	0	0	0	0	0	0
MAIYA G.P.	107	734	0	42	0	0	0	0	0	0	0	0	0	0	0	0	0	0	0
MANIKCHAK G.P.	221	1289	0	318	0	0	0	0	0	0	0	0	0	0	0	0	0	0	0
NASHIPUR G.P.	253	1074	0	16	343	0	0	0	0	0	0	0	0	0	0	0	0	0	0
PAIKPARA G.P.	1305	5183	0	0	0	0	0	0	0	0	0	0	0	0	0	0	0	0	0
RAMCHANDRAPUR G.P.	77	519	0	0	0	0	0	0	0	0	0	0	0	0	0	0	0	0	0
LALGOLA BLOCK TOT :	4,566	21,533	568	997	702	0	0	0	0	0	0	0	0	0	0	0	0	0	0

18th ALL INDIA LIVESTOCK CENSUS, AGRICULTURE IMPLEMENTS AND MACHINERY, FISHERY STATISTICS, WEST BENGAL

Reference Date : 15.10.2007

MURSHIDABAD DISTRICT — **SHEEP**

NAME OF THE GRAM PANCHAYAT	BANAPALA BREED INDIGENOUS SHEEP							OTHER BREED INDIGENOUS SHEEP (CHOTTANAGPURI, SHAHABADI ETC.)							Total Sheep (228+235+242+249)
	MALE			FEMALE			Total Banapala Breed Indigenous Sheep (238+241)	MALE			FEMALE			Total Other Breed Indigenous Sheep (245+248)	
	Upto 6 months	6 months & above	Total Male (236+237)	Upto 6 months	6 months & above	Total Female (239+240)		Upto 6 months	6 months & above	Total Male (243+244)	Upto 6 months	6 months & above	Total Female (246+247)		
1	236	237	238	239	240	241	242	243	244	245	246	247	248	249	250
LALGOLA BLOCK															
AIRMARI-KRISHNAPUR G.P.	0	0	0	0	0	0	0	8	16	24	3	6	9	33	33
BAHADURPUR G.P.	0	0	0	0	0	0	0	5	4	9	7	7	14	23	23
BILBORA KOPRA G.P.	0	0	0	0	0	0	0	0	0	0	0	0	0	0	0
DEWANSARAI G.P.	0	0	0	0	0	0	0	21	21	42	19	22	41	83	83
JASAITALA G.P.	0	0	0	0	0	0	0	17	13	30	28	25	53	83	83
KALMEGHA G.P.	0	0	0	0	0	0	0	6	11	17	10	10	20	37	37
LALGOLA G.P.	0	0	0	0	0	0	0	0	0	0	0	0	0	0	0
MAIYA G.P.	0	0	0	0	0	0	0	0	0	0	0	0	0	0	0
MANIKCHAK G.P.	0	0	0	0	0	0	0	0	0	0	0	0	0	0	0
NASHIPUR G.P.	0	0	0	0	0	0	0	5	3	8	5	9	14	22	22
PAIKPARA G.P.	0	0	0	0	0	0	0	7	8	15	9	17	26	41	41
RAMCHANDRAPUR G.P.	0	0	0	0	0	0	0	24	21	45	68	65	133	178	178
LALGOLA BLOCK TOT :	0	0	0	0	0	0	0	93	97	190	149	161	310	500	500

18th ALL INDIA LIVESTOCK CENSUS, AGRICULTURE IMPLEMENTS AND MACHINERY, FISHERY STATISTICS, WEST BENGAL

Reference Date : 15.10.2007

MURSHIDABAD DISTRICT

GOAT

NAME OF THE GRAM PANCHAYAT	BENGAL BREED INDIGENOUS GOAT (BLACK, WHITE, BROWN ETC.)							JAMUNAPARI BREED INDIGENOUS GOAT						
	MALE			FEMALE			Total Bengal Breed Indigenous Goat (253+256)	MALE			FEMALE			Total Jamunapari Breed Indigenous Goat (260+263)
	Under 1 year	1 year & above	Total Male (251+252)	Under 1 year	1 year & above	Total Female (254+255)		Under 1 year	1 year & above	Total Male (258+259)	Under 1 year	1 year & above	Total Female (261+262)	
1	251	252	253	254	255	256	257	258	259	260	261	262	263	264
LALGOLA BLOCK														
AIRMARI-KRISHNAPUR G.P.	2143	2223	4366	2137	2420	4557	8923	3	5	8	0	0	0	8
BAHADURPUR G.P.	1356	1486	2842	1516	1275	2791	5633	0	0	0	0	0	0	0
BILBORA KOPRA G.P.	724	1010	1734	1327	1558	2885	4619	0	0	0	0	0	0	0
DEWANSARAI G.P.	10140	10082	20222	10514	11673	22187	42409	0	0	0	0	0	0	0
JASAITALA G.P.	4502	4181	8683	5661	6371	12032	20715	9	0	9	7	10	17	26
KALMBGHA G.P.	1448	1703	3151	2732	2502	5234	8385	0	0	0	0	0	0	0
LALGOLA G.P.	2000	1917	3917	2447	2842	5289	9206	0	0	0	0	0	0	0
MAIYA G.P.	957	2155	3112	1158	1699	2857	5969	0	0	0	0	0	0	0
MANIKCHAK G.P.	2068	2722	4790	2402	3991	6393	11183	0	0	0	0	0	0	0
NASHIPUR G.P.	2838	3381	6219	3224	4506	7730	13949	0	0	0	0	0	0	0
PAIKPARA G.P.	3130	2028	5158	2738	5561	8299	13457	0	0	0	0	0	0	0
RAMCHANDRAPUR G.P.	1628	1577	3205	1873	1938	3811	7016	44	101	145	24	35	59	204
LALGOLA BLOCK TOT :	32,934	34,465	67,399	37,729	46,336	84,065	151,464	56	106	162	31	45	76	238

18th ALL INDIA LIVESTOCK CENSUS, AGRICULTURE IMPLEMENTS AND MACHINERY, FISHERY STATISTICS, WEST BENGAL

Reference Date : 15.10.2007

MURSHIDABAD DISTRICT

GOAT AND HORSE

NAME OF THE GRAM PANCHAYAT	OTHER BREED INDIGENOUS GOAT (SIROHI, BARBARI, JHAKRANA ETC.)							Total Goat (257+264 +271)	MALE				FEMALE			Total Horse (276+279)
	MALE			FEMALE			Total Other Breed Indigenous Goat (267+270)		Under 3 years	3 years & above		Total Male (273+274 +275)	Under 3 years	3 years & above	Total Female (277+278)	
	Under 1 year	1 year & above	Total Male (265+266)	Under 1 year	1 year & above	Total Female (268+269)				Used for Cart	Used for Sports					
1	265	266	267	268	269	270	271	272	273	274	275	276	277	278	279	280
LALGOLA BLOCK																
AIRMARI-KRISHNAPUR G.P.	0	0	0	0	0	0	0	8931	0	0	0	0	0	0	0	0
BAHADURPUR G.P.	0	0	0	0	0	0	0	5633	0	5	0	5	0	0	0	5
BILBORA KOPRA G.P.	0	0	0	0	0	0	0	4619	0	0	0	0	0	0	0	0
DEWANSARAI G.P.	0	0	0	0	0	0	0	42409	0	0	0	0	0	0	0	0
JASAITALA G.P.	10	0	10	2	7	9	19	20760	0	1	0	1	0	0	0	1
KALMEGHA G.P.	0	0	0	0	0	0	0	8385	0	9	0	9	0	0	0	9
LALGOLA G.P.	0	0	0	0	0	0	0	9206	0	0	0	0	0	0	0	0
MAIYA G.P.	0	0	0	0	0	0	0	5969	0	2	0	2	0	0	0	2
MANIKCHAK G.P.	0	0	0	0	0	0	0	11183	0	0	0	0	0	0	0	0
NASHIPUR G.P.	0	0	0	0	0	0	0	13949	0	0	0	0	0	0	0	0
PAIKPARA G.P.	0	0	0	0	0	0	0	13457	0	23	0	23	3	1	4	27
RAMCHANDRAPUR G.P.	0	0	0	0	0	0	0	7220	0	0	0	0	0	0	0	0
LALGOLA BLOCK TOT :	10	0	10	2	7	9	19	151,721	0	40	0	40	3	1	4	44

18th ALL INDIA LIVESTOCK CENSUS, AGRICULTURE IMPLEMENTS AND MACHINERY, FISHERY STATISTICS, WEST BENGAL

Reference Date : 15.10.2007

MURSHIDABAD DISTRICT

PONNY, MULE, DONKEY AND CAMEL

NAME OF THE GRAM PANCHAYAT	MALE				FEMALE			Total Ponny (284+ 287)	MULE			DONKEY			CAMEL		
	Under 3 years	3 years & above		Total Male (281+ 282 +283)	Under 3 years	3 years & above	Total Female (285+ 286)		Under 3 years	3 years & above	Total Male (289+ 290)	Under 3 years	3 years & above	Total Donkey (292+ 293)	Under 3 years	3 years & above	Total Camel (295+ 296)
		Used for Cart	Used for Sports														
1	281	282	283	284	285	286	287	288	289	290	291	292	293	294	295	296	297
LALGOLA BLOCK																	
AIRMARI-KRISHNAPUR G.P.	0	0	0	0	0	0	0	0	0	0	0	0	0	0	0	0	0
BAHADURPUR G.P.	0	0	0	0	0	0	0	0	0	0	0	0	0	0	0	0	0
BILPORA KOPRA G.P.	0	0	0	0	0	0	0	0	0	0	0	0	0	0	0	0	0
DEWANSARAI G.P.	0	5	0	5	0	0	0	5	0	0	0	0	0	0	0	0	0
JASAITALA G.P.	0	0	0	0	0	0	0	0	0	0	0	0	0	0	0	0	0
KALMEGHA G.P.	0	0	0	0	0	0	0	0	0	0	0	0	0	0	0	0	0
LALGOLA G.P.	0	0	0	0	0	0	0	0	0	0	0	0	0	0	0	0	0
MAIYA G.P.	0	0	0	0	0	0	0	0	0	0	0	0	0	0	0	0	0
MANIKCHAK G.P.	0	0	0	0	0	0	0	0	0	0	0	0	0	0	0	0	0
NASHIPUR G.P.	0	7	0	7	0	0	0	7	0	0	0	0	0	0	0	0	0
PAIKPARA G.P.	0	0	0	0	0	0	0	0	0	0	0	0	0	0	0	0	0
RAMCHANDRAPUR G.P.	0	0	0	0	0	0	0	0	0	0	0	0	0	0	0	0	0
LALGOLA BLOCK TOT :	0	12	0	12	0	0	0	12	0	0	0	0	0	0	0	0	0

19th ALL INDIA LIVESTOCK CENSUS, AGRICULTURE IMPLEMENTS AND MACHINERY, FISHERY STATISTICS, WEST BENGAL

Reference Date : 15.10.2007

MURSHIDABAD DISTRICT

PIG

NAME OF THE GRAM PANCHAYAT	CROSS-BRED PIG							GHOONGRU BREED INDIGENOUS PIG						
	MALE			FEMALE			Total Cross-bred Pig (300+303)	MALE			FEMALE			Total Ghoongru Breed Indigenous Pig (307+310)
	Below 6 months	6 months & above	Total Male (298+299)	Below 6 months	6 months & above	Total Female (301+302)		Below 6 months	6 months & above	Total Male (305+306)	Below 6 months	6 months & above	Total Female (308+309)	
1	298	299	300	301	302	303	304	305	306	307	308	309	310	311
LALGOLA BLOCK														
AIRMARI-KRISHNAPUR G.P.	0	0	0	0	0	0	0	0	0	0	0	0	0	0
BAHADURPUR G.P.	5	5	10	8	12	20	30	0	0	0	0	0	0	0
BILBORA KOPRA G.P.	0	0	0	0	0	0	0	0	0	0	0	0	0	0
DEWANSARAI G.P.	0	0	0	0	0	0	0	0	0	0	0	0	0	0
JASAITALA G.P.	0	0	0	0	0	0	0	0	0	0	0	0	0	0
KALMEGHA G.P.	1	2	3	1	1	2	5	0	0	0	0	0	0	0
LALGOLA G.P.	0	0	0	0	0	0	0	0	0	0	0	0	0	0
MAIYA G.P.	0	0	0	0	0	0	0	0	0	0	0	0	0	0
MANIKCHAK G.P.	0	0	0	0	0	0	0	0	0	0	0	0	0	0
NASHIPUR G.P.	0	0	0	0	0	0	0	0	0	0	0	0	0	0
PAIKPARA G.P.	0	0	0	0	0	0	0	0	0	0	0	0	0	0
RAMCHANDRAPUR G.P.	0	0	0	0	0	0	0	0	0	0	0	0	0	0
LALGOLA BLOCK TOT :	6	7	13	9	13	22	35	0	0	0	0	0	0	0

18th ALL INDIA LIVESTOCK CENSUS, AGRICULTURE IMPLEMENTS AND MACHINERY, FISHERY STATISTICS, WEST BENGAL

Reference Date : 15.10.2007

MURSHIDABAD DISTRICT

PIG, DOG AND RABBIT

NAME OF THE GRAM PANCHAYAT	OTHER INDIGENOUS PIG							Total Pig (304+ 311+ 318)	PET DOG			OTHER (STREET) DOG			Total Dog (322+ 325)	RABBIT		
	MALE			FEMALE			Total Other Indi-genous Pig (314+ 317)											
	Below 6 months	6 months & above	Total Male (312+ 313)	Below 6 months	6 months & above	Total Female (315+ 316)			Male	Female	Total Pet Dog (320+ 321)	Male	Female	Total Other Dog (323+ 324)		Male	Female	Total Rabbit (327+ 328)
1	312	313	314	315	316	317	318	319	320	321	322	323	324	325	326	327	328	329
LALGOLA BLOCK																		
AIRMARI-KRISHNAPUR G.P.	0	0	0	0	0	0	0	0	43	17	60	29	38	67	127	0	0	0
BAHADURPUR G.P.	0	0	0	0	0	0	0	30	24	33	57	89	81	170	227	5	7	12
BILBORA KOPRA G.P.	0	0	0	0	0	0	0	0	0	0	0	26	34	60	60	0	0	0
DEWANSARAI G.P.	0	0	0	0	0	0	0	0	220	155	375	398	331	729	1104	0	0	0
JASAITALA G.P.	0	0	0	0	0	0	0	0	77	17	94	427	442	869	963	0	0	0
KALMBGHA G.P.	0	0	0	0	0	0	0	5	10	0	10	56	46	102	112	0	0	0
LALGOLA G.P.	0	0	0	0	0	0	0	0	28	12	40	77	61	138	178	0	0	0
MAIYA G.P.	0	0	0	0	0	0	0	0	17	10	27	20	22	42	69	0	0	0
MANIKCHAK G.P.	0	0	0	0	0	0	0	0	22	21	43	65	69	134	177	0	0	0
NASHIPUR G.P.	0	0	0	0	0	0	0	0	117	47	164	41	73	114	278	0	0	0
PAIKPARA G.P.	0	0	0	0	0	0	0	0	28	23	51	187	139	326	377	0	0	0
RAMCHANDRAPUR G.P.	0	0	0	0	0	0	0	0	37	21	58	20	18	38	96	0	0	0
LALGOLA BLOCK TOT :	0	0	0	0	0	0	0	35	623	356	979	1,435	1,354	2,789	3,768	5	7	12

18th ALL INDIA LIVESTOCK CENSUS, AGRICULTURE IMPLEMENTS AND MACHINERY, FISHERY STATISTICS, WEST BENGAL

Reference Date : 15.10.2007

MURSHIDABAD DISTRICT

FOWL (COCK, HEN, CHICKEN)

NAME OF THE GRAM PANCHAYAT	FOWL (COCK, HEN, CHICKEN) (MALE+FEMALE)															
	COCK (5 months & above)					HEN (5 months & above)					DESHI CHICKEN (Below 5 months)					
	Deshi Aseel	Deshi Others	Improved White	Improved Coloured	Total Cock (330+331+332+333)	Deshi Aseel	Deshi Others	Improved White	Improved Coloured	Total Hen (335+336+337+338)	Aseel for Egg	Other for Egg	Total (340+341)	Aseel for Meat	Other for Meat	Total Deshi Chicken (343+344)
1	330	331	332	333	334	335	336	337	338	339	340	341	342	343	344	345
LALGOLA BLOCK																
AIRMARI-KRISHNAPUR G.P.	119	5237	6	29	5391	86	8485	2	194	8767	14	1215	1229	18	1062	1080
BAHADURPUR G.P.	0	1938	16	0	1954	0	2650	6	0	2656	0	2634	2634	0	1056	1056
BILBORA KOPRA G.P.	0	361	0	0	361	0	1408	0	0	1408	0	404	404	0	299	299
DEWANSARAI G.P.	0	15974	45	34	16053	0	16717	28	26	16771	0	12840	12840	0	12903	12903
JASAITALA G.P.	0	14696	696	0	15392	0	36848	1758	0	38606	0	13995	13995	0	8064	8064
KALMEGHA G.P.	0	3510	0	0	3510	0	6923	0	0	6923	0	3869	3869	0	2826	2826
LALGOLA G.P.	0	3846	0	0	3846	0	5049	0	0	5049	0	2281	2281	0	1490	1490
MAIYA G.P.	0	4815	0	0	4815	0	14335	0	0	14335	0	2188	2188	0	751	751
MANIKCHAK G.P.	0	2524	769	652	3945	0	4157	988	1012	6157	0	0	0	0	0	0
NASHIPUR G.P.	0	7047	0	0	7047	0	12766	0	0	12766	0	6098	6098	0	2683	2683
PAIKPARA G.P.	0	5135	0	11	5146	0	9164	0	4	9168	0	5084	5084	0	2159	2159
RAMCHANDRAPUR G.P.	0	2434	0	0	2434	0	13189	0	0	13189	0	2187	2187	0	984	984
LALGOLA BLOCK TOT :	119	67,517	1,532	726	69,894	86	131,691	2,782	1,236	135,795	14	52,795	52,809	18	34,277	34,295

18th ALL INDIA LIVESTOCK CENSUS, AGRICULTURE IMPLEMENTS AND MACHINERY, FISHERY STATISTICS, WEST BENGAL

Reference Date : 15.10.2007

MURSHEDABAD DISTRICT

FOWL (COCK, HEN, CHICKEN) AND DRAKE, DUCK

NAME OF THE GRAM PANCHAYAT	FOWL (COCK, HEN, CHICKEN) (MALE+FEMALE)							DRAKE, DUCK (MALE+FEMALE)					
	IMPROVED CHICKEN (Below 5 months)						Total Fowl (334+339+342+345+348+351)	Drake (6 months & above)			Duck (6 months & above)		
	White for Egg	Coloured for Egg	Total (346+347)	White for Meat	Coloured for Meat	Total Improved Chicken (349+350)		Deshi	Improved	Total Drake (353+354)	Deshi	Improved	Total Duck (356+357)
1	346	347	348	349	350	351	352	353	354	355	356	357	358
LALGOLA BLOCK													
AIRMARI-KRISHNAPUR G.P.	11	0	11	7	10	17	16495	200	0	200	345	20	365
BAHADURPUR G.P.	0	0	0	0	0	0	8300	608	0	608	802	0	802
BILBORA KOPRA G.P.	0	0	0	0	0	0	2472	10	0	10	10	0	10
DEWANSARAI G.P.	0	0	0	0	0	0	58567	1238	14	1252	1166	0	1166
JASAITALA G.P.	250	0	250	416	0	416	76723	2030	247	2277	4616	1179	5795
KALMBGHA G.P.	0	0	0	0	0	0	17128	374	0	374	362	0	362
LALGOLA G.P.	0	0	0	0	0	0	12666	1352	0	1352	1022	35	1057
MAIYA G.P.	0	0	0	0	0	0	22089	149	0	149	353	0	353
MANIKCHAK G.P.	0	0	0	0	0	0	10102	140	84	224	206	91	297
NASHIPUR G.P.	0	0	0	0	0	0	28594	561	0	561	637	0	637
PAIKPARA G.P.	0	0	0	0	0	0	21557	1232	0	1232	2526	0	2526
RAMCHANDRAPUR G.P.	0	0	0	0	0	0	18794	308	0	308	749	0	749
LALGOLA BLOCK TOT :	261	0	261	423	10	433	293,487	8,282	345	8,547	12,794	1,325	14,119

18th ALL INDIA LIVESTOCK CENSUS, AGRICULTURE IMPLEMENTS AND MACHINERY, FISHERY STATISTICS, WEST BENGAL

Reference Date : 15.10.2007

MURSHIDABAD DISTRICT

DUCK, TURKEY

NAME OF THE GRAM PANCHAYAT	DUCKLING (MALE+FEMALE)							TURKEY			Quail	Other Poultry Birds	Total Poultry Birds (352+365+368+369+370)
	DUCKLING (Belows 6 month)						Total Duck (355+358+361+364)	Male	Female	Total Turkey (366+367)			
	Deshi for Egg	Deshi for Meat	Total Deshi Duckling (359+360)	Improved for Egg	Improved for Meat	Total Improved Duckling (362+363)							
1	359	360	361	362	363	364	365	366	367	368	369	370	371
LALGOLA BLOCK													
AIRMARI-KRISHNAPUR G.P.	0	0	0	0	0	0	565	0	0	0	0	0	17060
BAHADURPUR G.P.	760	433	1193	0	0	0	2603	0	0	0	0	0	10903
BILBORA KOPRA G.P.	0	0	0	0	0	0	20	0	0	0	0	0	2492
DEWANSARAI G.P.	1550	1333	2883	27	21	48	5349	0	0	0	0	0	63916
JASAITALA G.P.	2695	869	3564	80	0	80	11716	0	0	0	0	0	88439
KALMEGHA G.P.	300	143	443	0	0	0	1179	0	0	0	0	0	18307
LALGOLA G.P.	460	216	676	0	0	0	3085	0	0	0	0	0	15751
MAIYA G.P.	87	38	125	0	0	0	627	0	0	0	0	0	22716
MANIKCHAK G.P.	0	0	0	0	0	0	521	0	0	0	0	0	10623
NASHIPUR G.P.	211	161	372	0	0	0	1570	0	0	0	0	0	30164
PAIKPARA G.P.	646	389	1035	0	0	0	4793	0	0	0	0	0	26350
RAMCHANDRAPUR G.P.	0	0	0	0	0	0	1057	0	0	0	0	0	19851
LALGOLA BLOCK TOT :	6,709	3,582	10,291	107	21	128	33,085	0	0	0	0	0	326,572

18th ALL INDIA LIVESTOCK CENSUS, AGRICULTURE IMPLEMENTS AND MACHINERY, FISHERY STATISTICS, WEST BENGAL

Reference Date : 15.10.2007

MURSHIDABAD DISTRICT

AGRICULTURAL IMPLEMENTS AND MACHINERY

NAME OF THE GRAM PANCHAYAT	ANIMAL OPERATED IMPLEMENTS														
	No. of Wooden Plough					No. of Steel Plough					No. of Cultivator				
	Utilised more than 100 days/ year	Utilised between 50 to 100 days/ year	Utilised less than 50 days/ year	Not Utilised	Total (372+373+ 374+375)	Utilised more than 100 days/ year	Utilised between 50 to 100 days/ year	Utilised less than 50 days/ year	Not Utilised	Total (377+378+ 379+380)	Utilised more than 100 days/ year	Utilised between 50 to 100 days/ year	Utilised less than 50 days/ year	Not Utilised	Total (382+383+ 384+385)
1	372	373	374	375	376	377	378	379	380	381	382	383	384	385	386
LALGOLA BLOCK															
AIRMARI-KRISHNAPUR G.P.	245	37	89	10	381	0	0	0	0	0	0	0	0	0	0
BAHADURPUR G.P.	46	17	0	0	63	0	0	0	0	0	0	0	0	0	0
BILBORA KOPRA G.P.	0	0	13	0	13	0	0	0	0	0	0	0	0	0	0
DEWANSARAI G.P.	313	34	0	0	347	1	0	0	0	1	0	0	0	0	0
JASAITALA G.P.	43	298	38	0	379	0	0	0	0	0	0	0	0	0	0
KALMEGHA G.P.	126	86	0	0	212	0	0	0	0	0	0	0	0	0	0
LALGOLA G.P.	52	50	0	0	102	0	0	0	0	0	0	0	0	0	0
MAIYA G.P.	59	182	0	0	241	0	0	0	0	0	0	0	0	0	0
MANIKCHAK G.P.	433	0	23	0	456	0	0	0	0	0	0	0	0	0	0
NASHIPUR G.P.	2	172	0	0	174	0	0	0	0	0	0	0	0	0	0
PAIKPARA G.P.	224	49	72	0	345	0	0	0	0	0	0	0	0	0	0
RAMCHANDRAPUR G.P.	24	142	98	6	270	0	8	21	5	34	0	0	0	0	0
LALGOLA BLOCK TOT :	1,567	1,067	333	16	2,983	1	8	21	5	35	0	0	0	0	0

18th ALL INDIA LIVESTOCK CENSUS, AGRICULTURE IMPLEMENTS AND MACHINERY, FISHERY STATISTICS, WEST BENGAL

Reference Date : 15.10.2007

MURSHIDABAD DISTRICT

AGRICULTURAL IMPLEMENTS AND MACHINERY

NAME OF THE GRAM PANCHAYAT	ANIMAL OPERATED IMPLEMENTS														
	No. of Disc Harrow					No. of Seed-cum-Fertiliser Drill					No. of Leveller				
	Utilised more than 100 days/ year	Utilised between 50 to 100 days/ year	Utilised less than 50 days/ year	Not Utilised	Total (387+388+ 389+390)	Utilised more than 100 days/ year	Utilised between 50 to 100 days/ year	Utilised less than 50 days/ year	Not Utilised	Total (392+393+ 394+395)	Utilised more than 100 days/ year	Utilised between 50 to 100 days/ year	Utilised less than 50 days/ year	Not Utilised	Total (397+398+ 399+400)
1	387	388	389	390	391	392	393	394	395	396	397	398	399	400	401
LALGOLA BLOCK															
AIRMARI-KRISHNAPUR G.P.	0	0	0	0	0	0	0	0	0	0	234	38	76	23	371
BAHADURPUR G.P.	0	0	0	0	0	0	0	0	0	0	45	6	51	0	102
BILBORA KOPRA G.P.	0	0	0	0	0	0	0	0	0	0	0	0	13	0	13
DEWANSARAI G.P.	0	0	0	0	0	0	0	0	0	0	305	19	7	0	331
JASAITALA G.P.	0	0	0	0	0	0	0	0	0	0	43	298	38	0	379
KALMEGHA G.P.	0	0	0	0	0	0	0	0	0	0	106	28	0	2	136
LALGOLA G.P.	0	0	0	0	0	0	0	0	0	0	79	9	0	0	88
MAIYA G.P.	0	0	0	0	0	0	0	0	0	0	52	182	0	0	234
MANIKCHAK G.P.	0	0	0	0	0	0	0	0	0	0	433	0	0	0	433
NASHIPUR G.P.	0	0	0	0	0	0	0	0	0	0	0	5	85	0	90
PAIKPARA G.P.	0	0	0	0	0	0	0	0	0	0	224	34	46	0	304
RAMCHANDRAPUR G.P.	0	0	0	0	0	0	0	0	0	0	40	72	72	5	189
LALGOLA BLOCK TOT :	0	0	0	0	0	0	0	0	0	0	1,561	691	388	30	2,670

Reference Date : 15.10.2007

MURSHIDABAD DISTRICT

AGRICULTURAL IMPLEMENTS AND MACHINERY

NAME OF THE GRAM PANCHAYAT	ANIMAL OPERATED IMPLEMENTS														
	No. of Wet Land Puddler					No. of Sugarcane Crusher					No. of Animal Cart				
	Utilised more than 100 days/ year	Utilised between 50 to 100 days/ year	Utilised less than 50 days/ year	Not Utilised	Total (402+403+ 404+405)	Utilised more than 100 days/ year	Utilised between 50 to 100 days/ year	Utilised less than 50 days/ year	Not Utilised	Total (407+408+ 409+410)	Utilised more than 100 days/ year	Utilised between 50 to 100 days/ year	Utilised less than 50 days/ year	Not Utilised	Total (412+413+ 414+415)
1	402	403	404	405	406	407	408	409	410	411	412	413	414	415	416
LALGOLA BLOCK															
AIRMARI-KRISHNAPUR G.P.	0	0	0	0	0	0	0	0.	0	0	0	139	52	0	191
BAHADURPUR G.P.	0	0	0	0	0	0	0	0	0	0	0	0	22	0	22
BILBORA KOPRA G.P.	0	0	0	0	0	0	0	0	0	0	0	0	0	0	0
DEWANSARAI G.P.	0	0	34	2	36	0	0	0	0	0	284	0	24	0	308
JASAITALA G.P.	0	0	0	0	0	0	0	0	0	0	34	302	43	0	379
KALMEGHA G.P.	0	0	0	0	0	0	0	0	0	0	0	0	41	0	41
LALGOLA G.P.	0	0	0	0	0	0	0	0	0	0	0	10	71	0	81
MAIYA G.P.	0	0	0	0	0	0	0	0	0	0	0	168	0	0	168
MANIKCHAK G.P.	0	0	0	0	0	0	0	0	0	0	0	0	131	0	131
NASHIPUR G.P.	0	0	0	0	0	0	0	0	0	0	3	1	88	0	92
PAIKPARA G.P.	0	0	0	0	0	0	0	0	0	0	2	15	289	0	306
RAMCHANDRAPUR G.P.	0	0	0	0	0	0	0	0	0	0	0	0	32	0	32
LALGOLA BLOCK TOT :	0	0	34	2	36	0	0	0	0	0	323	635	793	0	1,751

Reference Date : 15.10.2007

MURSHIDABAD DISTRICT

AGRICULTURAL IMPLEMENTS AND MACHINERY

NAME OF THE GRAM PANCHAYAT	ANIMAL OPERATED IMPLEMENTS										EQUIPMENT FOR LIVESTOCK AND POULTRY							
	No. of Ghanis					No. of Water Lifting Devices					Incubators/ Breeders	Milking Machine	Baler	Hay Harvest Machine		Chaff Cutter		
	Utilised more than 100 days/ year	Utilised between 50 to 100 days/ year	Utilised less than 50 days/ year	Not Utilised	Total (417+ 418+ 419+ 420)	Utilised more than 100 days/ year	Utilised between 50 to 100 days/ year	Utilised less than 50 days/ year	Not Utilised	Total (422+ 423+ 424+ 425)				Straw Reaper	Forage Harvester	Manually Operated	Animal Operated	Power Operated
1	417	418	419	420	421	422	423	424	425	426	427	428	429	430	431	432	433	434
LALGOLA BLOCK																		
AIRMARI-KRISHNAPUR G.P.	0	0	0	0	0	0	0	0	0	0	0	0	0	0	0	0	0	0
BAHADURPUR G.P.	0	0	0	0	0	0	0	0	0	0	0	0	0	0	0	12	0	1
BELBORA KOPRA G.P.	0	0	0	0	0	0	0	0	0	0	0	0	0	0	0	0	0	0
DEWANSARAI G.P.	1	0	0	0	1	0	0	0	0	0	0	0	0	0	0	39	0	0
JASAITALA G.P.	0	0	0	0	0	0	0	0	0	0	0	0	0	0	0	145	0	0
KALMEGHA G.P.	0	0	0	0	0	0	0	0	0	0	0	0	0	0	0	0	0	0
LALGOLA G.P.	0	0	0	0	0	0	0	0	0	0	0	0	0	0	0	0	0	0
MAIYA G.P.	0	0	0	0	0	0	0	0	0	0	0	0	0	0	0	0	0	0
MANIKCHAK G.P.	0	0	0	0	0	0	0	0	0	0	0	0	0	0	0	0	0	0
NASHIPUR G.P.	0	0	0	0	0	0	0	0	0	0	0	0	0	0	0	0	0	0
PAIKPARA G.P.	0	0	0	0	0	0	0	0	0	0	0	0	0	0	0	0	0	0
RAMCHANDRAPUR G.P.	0	0	0	0	0	0	0	0	0	0	0	0	0	0	0	0	0	0
LALGOLA BLOCK TOT :	1	0	0	0	1	0	0	0	0	0	0	0	0	0	0	196	0	1

18th ALL INDIA LIVESTOCK CENSUS, AGRICULTURE IMPLEMENTS AND MACHINERY, FISHERY STATISTICS, WEST BENGAL

Reference Date : 15.10.2007

MURSHIDABAD DISTRICT

FISHERY STATISTICS

NAME OF THE GRAM PANCHAYAT	No. of Household engaged in Fishing Activity						No. of Members in the Fishery Household				No. of members Engaged in actual operation of fishing activity			
	Nature of Fishing Activity		Type of Fishing Activity								Full Time		Part Time	
	Inland	Marine	Mainly Fish Capture	Mainly Seed Culture	Allied e.g. Pealing, Marketing, Processing etc.	Others	Male	Female	Children	Total (441+ 442+ 443)	Male	Female	Male	Female
1	435	436	437	438	439	440	441	442	443	444	445	446	447	448
LALGOLA BLOCK														
AIRMARI-KRISHNAPUR G.P.	0	0	0	0	0	0	0	0	0	0	0	0	0	0
BAHADURPUR G.P.	0	0	0	0	0	0	1137	1276	1323	3736	322	0	648	0
BILBORA KOPRA G.P.	0	0	0	0	0	0	0	0	0	0	0	0	0	0
DEWANSARAI G.P.	0	0	0	0	0	0	0	0	0	0	0	0	0	0
JASAITALA G.P.	0	0	0	0	0	0	0	0	0	0	0	0	0	0
KALMBGHA G.P.	0	0	100	0	0	0	108	104	184	396	29	60	0	0
LALGOLA G.P.	0	0	0	0	0	0	0	0	0	0	0	0	0	0
MAIYA G.P.	69	0	58	0	8	3	98	96	120	314	62	0	12	0
MANIKCHAK G.P.	0	0	0	0	0	0	0	0	0	0	0	0	0	0
NASHIPUR G.P.	0	0	0	0	0	0	0	0	0	0	0	0	0	0
PAIKPARA G.P.	0	0	0	0	0	0	0	0	0	0	0	0	0	0
RAMCHANDRAPUR G.P.	0	0	0	0	0	0	0	0	0	0	0	0	0	0
LALGOLA BLOCK TOT :	69	0	158	0	8	3	1,343	1,476	1,627	4,446	413	60	660	0

18th ALL INDIA LIVESTOCK CENSUS, AGRICULTURE IMPLEMENTS AND MACHINERY, FISHERY STATISTICS, WEST BENGAL

Reference Date : 15.10.2007

MURSHIDABAD DISTRICT

FISHERY STATISTICS

NAME OF THE GRAM PANCHAYAT	No. of members Engaged in other occupation of fishing activities										No. of Household of main source of waterbody in which fishing done				
	Marketing of Fish		Repairing / Mending of Nets		Fish Hatchery		Ornamental Fishing		Others		Aquaculture ponds and tank	Brackish water impounds	Water logged areas	Large irrigation tanks	Reservoirs & check dams
	Male	Female	Male	Female	Male	Female	Male	Female	Male	Female					
1	449	450	451	452	453	454	455	456	457	458	459	460	461	462	463
LALGOLA BLOCK															
AIRMARI-KRISHNAPUR G.P.	0	0	0	0	0	0	0	0	0	0	0	0	0	0	0
BAHADURPUR G.P.	85	0	141	115	0	0	0	0	0	0	166	0	0	0	0
BILBORA KOPRA G.P.	0	0	0	0	0	0	0	0	0	0	0	0	0	0	0
DEWANSARAI G.P.	0	0	0	0	0	0	0	0	0	0	9	0	0	0	0
JASAITALA G.P.	0	0	0	0	0	0	0	0	0	0	0	0	0	0	0
KALMEGHA G.P.	16	0	50	61	0	0	0	0	0	0	15	0	0	0	0
LALGOLA G.P.	0	0	0	0	0	0	0	0	0	0	20	0	0	0	0
MAIYA G.P.	12	0	0	0	0	0	0	0	0	0	10	0	0	0	0
MANIKCHAK G.P.	0	0	0	0	0	0	0	0	0	0	0	0	0	0	0
NASHIPUR G.P.	0	0	0	0	0	0	0	0	0	0	0	0	0	0	0
PAIKPARA G.P.	0	0	0	0	0	0	0	0	0	0	16	0	0	0	0
RAMCHANDRAPUR G.P.	0	0	0	0	0	0	0	0	0	0	0	0	0	0	0
LALGOLA BLOCK TOT :	113	0	191	176	0	0	0	0	0	0	236	0	0	0	0

18th ALL INDIA LIVESTOCK CENSUS, AGRICULTURE IMPLEMENTS AND MACHINERY, FISHERY STATISTICS, WEST BENGAL

Reference Date : 15.10.2007

MURSHIDABAD DISTRICT

FISHERY STATISTICS

NAME OF THE GRAM PANCHAYAT	No. of Household of main source of waterbody in which fishing done												
				Typewise		Locationwise			Ownershipwise				
	Rivers	Lakes/ oxbow lakes/ meanders channels/ scars	Marine resources i.e. sea	Perrenial waterbody	Seasonal waterbody	Located within the Mouza/Ward	At distance less than 5 Km.	At distance more than 5 Km.	Owned by fisherman household	Owned by Gram Panchayat	Owned by the Govt.	Owned by cooperative society	Owned by other individuals
1	464	465	466	467	468	469	470	471	472	473	474	475	476
LALGOLA BLOCK													
AIRMARI-KRISHNAPUR G.P.	0	0	0	0	0	0	0	0	0	0	0	0	0
BAHADURPUR G.P.	0	0	0	0	0	0	0	0	0	0	0	0	0
BILBORA KOPRA G.P.	0	0	0	0	0	0	0	0	0	0	0	0	0
DEWANSARAI G.P.	1	0	0	0	0	0	0	0	0	0	0	0	0
JASAITALA G.P.	0	0	0	0	0	0	0	0	0	0	0	0	0
KALMEGHA G.P.	80	0	0	0	0	0	0	0	0	0	0	0	0
LALGOLA G.P.	0	0	0	0	0	0	0	0	0	0	0	0	0
MAIYA G.P.	1	0	0	60	0	0	0	0	0	0	0	60	0
MANIKCHAK G.P.	0	0	0	0	0	0	0	0	0	0	0	0	0
NASHIPUR G.P.	0	0	0	0	0	0	0	0	0	0	0	0	0
PAIKPARA G.P.	1	0	0	0	0	0	0	0	0	0	0	0	0
RAMCHANDRAPUR G.P.	0	0	0	0	0	0	0	0	0	0	0	0	0
LALGOLA BLOCK TOT :	83	0	0	60	0	0	0	0	0	0	0	60	0

18th ALL INDIA LIVESTOCK CENSUS, AGRICULTURE IMPLEMENTS AND MACHINERY, FISHERY STATISTICS, WEST BENGAL

Reference Date : 15.10.2007

MURSHIDABAD DISTRICT

FISHERY STATISTICS AND FODDER AREA

NAME OF THE GRAM PANCHAYAT	No. Fishing Crafts		No. of Fishing Gears							Area under Fodder Crops (Cottah)		
	Moto-rised	Non-moto-rised	Drag Nets	Hook & Lines	Cast Nets	Gill Nets	Set barriers	Trawl Nets	Others	Kharif	Rabi	Total (486+487)
1	477	478	479	480	481	482	483	484	485	486	487	488
LALGOLA BLOCK												
AIRMARI-KRISHNAPUR G.P.	0	0	0	0	0	0	0	0	0	1616	1661	3277
BAHADURPUR G.P.	0	68	163	144	275	129	159	124	30	156	107	263
BILBORA KOPRA G.P.	0	0	0	0	0	0	0	0	0	0	0	0
DEWANSARAI G.P.	0	0	0	0	0	0	0	0	0	373	759	1132
JASAITALA G.P.	0	0	0	0	576	17	0	0	0	1875	8	1883
KALMEGHA G.P.	0	13	35	31	70	59	0	12	0	12	5	17
LALGOLA G.P.	0	0	0	0	0	0	0	0	0	0	0	0
MAIYA G.P.	0	60	0	0	1	60	0	0	0	0	0	0
MANIKCHAK G.P.	0	0	0	0	0	0	0	0	0	45	34	79
NASHIPUR G.P.	0	0	0	0	0	0	0	0	0	0	0	0
PAIKPARA G.P.	0	0	0	0	0	0	0	0	0	143	302	445
RAMCHANDRAPUR G.P.	0	0	0	0	0	0	0	0	0	1495	1467	2962
LALGOLA BLOCK TOT :	0	141	198	175	922	265	159	136	30	5,715	4,343	10,058

MURSHIDABAD DISTRICT

JERSEY / HOLSTEIN / OTHER CROSS-BRED / INDIGENOUS CATTLE / BUFFALO

NAME OF THE MOUZA (J.L. No.)	Female Jersey Cross-bred (Over 2½ year)			Total Jersey Cross-bred Cattle	Female Holstein Cross-bred (Over 2½ year)			Total Holstein Cross-bred Cattle	Female Other Cross-bred (Over 2½ year)			Total Other Cross-bred Cattle	Total Cross-bred Cattle	Female Indigenous Cattle (Over 3 year)			Total Bengal/ Non-des. Indigenous Cattle	Total Indigenous Cattle	Female Buffalo (Over 3 year)			Total Buffalo
	In milk	Dry	Not yet calved		In milk	Dry	Not yet calved		In milk	Dry	Not yet calved			In milk	Dry	Not yet calved			In milk	Dry	Not yet calved	
	1	2	3	4	5	6	7	8	9	10	11	12	13	14	15	16	17	18	19	20	21	22
LALGOLA BLOCK : LALBAGH SUBDIVISION																						
AIRMARI-KRISHNAPUR GRAM PANCHAYAT																						
DAKSHIN ASHRIA DAHA (089)	4	0	0	10	0	0	0	0	0	0	0	0	10	120	31	0	624	624	0	0	0	0
HAZI MAHAMMADPUR (091)	15	1	0	31	0	0	0	0	0	0	0	0	31	67	39	59	425	425	0	0	0	0
KRISHNAPUR (090)	1	0	0	3	0	0	0	0	0	0	0	0	3	7	8	10	150	150	0	0	0	0
KRISHNAPUR DINURPARA (P) (093)	6	2	1	27	0	0	0	0	0	0	0	0	27	17	12	16	382	382	0	0	0	2
PASCHIM DURBARPARA (P) (092)	10	1	0	22	0	0	0	0	0	0	0	0	22	81	20	3	519	519	0	0	0	0
RADHAKANTAPUR (096)	0	0	0	0	0	0	0	0	0	0	0	0	0	1	5	0	44	44	0	0	0	0
AIRMARI-KRISHNAPUR G.P. TOTAL :	36	4	1	93	0	0	0	0	0	0	0	0	93	293	115	88	2144	2144	0	0	0	2
BAHADURPUR GRAM PANCHAYAT																						
KRISHNAPUR (P) (074)	41	13	5	142	0	0	0	0	0	0	0	0	142	39	18	12	155	155	0	0	0	0
PAHARPUR (009)	94	39	10	347	0	0	0	0	0	0	0	0	347	294	116	61	996	996	73	44	20	261
BAHADURPUR G.P. TOTAL :	135	52	15	489	0	0	0	0	0	0	0	0	489	333	134	73	1151	1151	73	44	20	261
BILBORA KOPRA GRAM PANCHAYAT																						
BAYRA (P) (003)	2	0	0	7	0	0	0	0	0	0	0	0	7	88	6	0	378	378	6	0	0	13
BIL BORAKPARA (001)	0	0	0	0	0	0	0	0	0	0	0	0	0	45	1	2	178	178	2	0	0	10
KHALIFABAJ (006)	1	0	0	7	0	0	0	0	0	0	0	0	7	4	0	0	94	94	0	0	0	0
LALGOLA (P) (000)	2	0	0	10	0	0	0	0	0	0	0	0	10	24	5	0	85	85	0	0	0	0
MALATIPUR (005)	4	0	0	8	0	0	0	0	0	0	0	0	8	2	0	0	32	32	0	0	0	0
RADHAKRISHANAPUR (004)	6	0	0	26	0	0	0	0	0	0	0	0	26	32	7	2	143	143	0	0	0	0
SAHARAZPUR (P) (007)	0	0	0	0	0	0	0	0	0	0	0	0	0	5	8	0	55	55	0	0	0	0
BILBORA KOPRA G.P. TOTAL :	15	0	0	58	0	0	0	0	0	0	0	0	58	200	27	4	965	965	8	0	0	23
DEWANSARAI GRAM PANCHAYAT																						
ARAZI NARAYANPUR (072)	11	0	0	35	0	0	0	0	0	0	0	0	35	37	0	0	325	325	0	0	0	0
DEOAN SARAI (017)	22	0	0	55	0	0	0	0	0	0	0	0	55	65	27	0	893	893	0	0	0	4
DURGAPUR (073)	35	0	0	84	0	0	0	0	0	0	0	0	84	65	8	0	975	975	0	0	0	0
GAIKHANA (018)	10	0	0	25	0	0	0	0	0	0	0	0	25	74	48	2	729	729	0	0	0	0
GAYESPUR (057)	56	21	0	215	0	0	0	0	0	0	0	0	215	0	0	0	86	86	0	0	0	8
GOURIDASPUR (015)	30	0	0	76	0	0	0	0	0	0	0	0	76	23	11	0	737	737	0	0	0	0
JAGANNATHPUR (058)	130	115	0	579	0	0	0	0	0	0	0	0	579	0	0	0	28	28	0	0	0	12
KAJLA (063)	117	50	0	369	0	0	0	0	0	0	0	0	369	6	3	0	61	61	0	0	0	28
KALIAGACHHI (020)	9	0	0	27	0	0	0	0	0	0	0	0	27	115	53	0	1008	1008	2	2	0	20
LASKARPUR (023)	49	0	0	124	0	0	0	0	0	0	0	0	124	16	5	0	999	999	3	0	0	42
MRIDADPUR (013)	42	0	0	110	0	0	0	0	0	0	0	0	110	68	43	3	1215	1215	2	0	0	14
NADAIPUR (061)	81	34	0	236	0	0	0	0	0	0	0	0	236	93	43	0	939	939	4	2	0	77
NAMOORAHAR (062)	97	70	0	343	0	0	0	0	0	0	0	0	343	0	0	0	22	22	0	0	0	10

(P) - Part Mouza i.e., Mouza appears in more than one Gram Panchayat

MURSHIDABAD DISTRICT

JERSEY / HOLSTEIN / OTHER CROSS-BRED / INDIGENOUS CATTLE / BUFFALO

NAME OF THE MOUZA (J.L. No.)	Female Jersey Cross-bred (Over 2½ year)			Total Jersey Cross-bred Cattle	Female Holstein Cross-bred (Over 2½ year)			Total Holstein Cross-bred Cattle	Female Other Cross-bred (Over 2½ year)			Total Other Cross-bred Cattle	Total Cross-bred Cattle	Female Indigenous Cattle (Over 3 year)			Total Bengal/ Non-des. Indigenous Cattle	Total Indigenous Cattle	Female Buffalo (Over 3 year)			Total Buffalo
	In milk	Dry	Not yet calved		In milk	Dry	Not yet calved		In milk	Dry	Not yet calved			In milk	Dry	Not yet calved			In milk	Dry	Not yet calved	
	1	2	3	4	5	6	7	8	9	10	11	12	13	14	15	16	17	18	19	20	21	22
LALGOLA BLOCK : LALBAGH SUBDIVISION																						
DEWANSARAI GRAM PANCHAYAT																						
RAMNABAG SARAI (016)	22	0	0	55	0	0	0	0	0	0	0	0	55	70	0	0	851	851	0	0	0	0
SITES NAGAR (098)	26	6	0	66	0	0	0	0	0	0	0	0	66	36	15	0	610	610	0	0	0	28
DEWANSARAI G.P. TOTAL :	737	296	0	2399	0	0	0	0	0	0	0	0	2399	668	256	5	9478	9478	11	4	0	263
JASAITALA GRAM PANCHAYAT																						
ALIGHATA (065)	2	0	0	7	0	0	0	0	0	0	0	0	7	9	1	0	60	60	0	0	0	0
BAJEPUR MADHUPUR (P) (095)	7	1	0	18	0	0	0	0	0	0	0	0	18	3	2	0	183	183	0	0	0	4
BASIR (064)	23	0	0	84	0	0	0	0	0	0	0	0	84	104	24	0	476	476	0	0	0	72
DAKSIN FATEPUR (097)	24	1	0	55	0	0	0	0	0	0	0	0	55	56	13	1	527	527	0	0	0	18
JOT BEHOLAN (067)	0	0	0	6	0	0	0	0	0	0	0	0	6	36	4	0	217	217	0	0	0	4
SAHAPUR (066)	7	1	0	20	3	0	0	5	0	0	0	0	25	88	47	15	402	402	25	12	4	79
UTTAR FATEPUR (P) (068)	22	1	0	46	11	0	0	26	0	0	0	0	72	58	12	3	351	351	0	0	0	10
JASAITALA G.P. TOTAL :	85	4	0	236	14	0	0	31	0	0	0	0	267	354	103	19	2216	2216	25	12	4	179
KALIDIGHA GRAM PANCHAYAT																						
BANGARA (070)	52	25	0	195	0	0	0	0	0	0	0	0	195	91	52	0	630	630	40	16	0	106
GANESPUR (071)	2	0	0	7	0	0	0	0	0	0	0	0	7	4	1	0	28	28	0	0	0	0
KARMIGHA (077)	52	12	0	204	0	0	0	0	0	0	0	0	204	73	30	0	669	669	0	0	0	0
KARITHPUR (P) (076)	10	0	0	59	0	0	0	0	0	0	0	0	59	12	15	2	155	155	0	0	0	0
KRISHNAPUR (P) (074)	32	3	0	131	0	0	0	0	0	0	0	0	131	37	26	3	327	327	0	0	0	0
KALIDIGHA G.P. TOTAL :	148	40	0	596	0	0	0	0	0	0	0	0	596	217	124	5	1809	1809	40	16	0	106
LALGOLA GRAM PANCHAYAT																						
KRISHNAPUR (P) (074)	37	4	0	99	0	0	0	0	0	0	0	0	99	5	2	1	48	48	0	0	0	0
LALGOLA (P) (080)	169	48	29	715	0	0	0	0	0	0	0	0	715	131	46	0	689	689	0	0	0	4
SAHABAZPUR (P) (007)	44	10	0	166	0	0	0	0	0	0	0	0	166	43	4	0	162	162	0	0	0	0
LALGOLA G.P. TOTAL :	250	62	29	980	0	0	0	0	0	0	0	0	980	179	52	1	899	899	0	0	0	4
MAIYA GRAM PANCHAYAT																						
AMARKUNDA (024)	2	7	0	16	0	0	0	0	0	0	0	0	16	0	2	0	7	7	0	0	0	12
BADAGARE (036)	0	2	0	5	0	0	0	0	0	0	0	0	5	1	1	0	10	10	0	0	0	0
BAYRA (P) (003)	13	1	0	29	0	0	0	0	0	0	0	0	29	36	7	0	287	287	0	0	0	0
CHAMUNDA (027)	17	19	0	78	0	0	0	0	0	0	0	0	78	9	8	0	70	70	0	0	0	10
FATEPUR (030)	1	0	0	5	0	0	0	0	0	0	0	0	5	3	0	0	29	29	0	0	0	0
KULGACHI (025)	2	0	1	6	0	0	0	0	0	0	0	0	6	5	2	0	31	31	0	0	0	24
MAIYA (002)	16	5	3	45	0	0	0	0	0	0	0	0	45	29	11	6	306	306	2	0	0	10
MAKIMNAGAR (028)	7	15	3	63	0	0	0	0	0	0	0	0	63	1	1	0	53	53	0	0	0	2

MURSHIDABAD DISTRICT

JERSEY / HOLSTEIN / OTHER CROSS-BRED / INDIGENOUS CATTLE / BUFFALO

NAME OF THE MOUZA (J.L. No.)	Female Jersey Cross-bred (Over 2½ year)			Total Jersey Cross-bred Cattle	Female Holstein Cross-bred (Over 2½ year)			Total Holstein Cross-bred Cattle	Female Other Cross-bred (Over 2½ year)			Total Other Cross-bred Cattle	Total Cross-bred Cattle	Female Indigenous Cattle (Over 3 year)			Total Bengal/ Non-des. Indigenous Cattle	Total Indigenous Cattle	Female Buffalo (Over 3 year)			Total Buffalo
	In milk	Dry	Not yet calved		In milk	Dry	Not yet calved		In milk	Dry	Not yet calved			In milk	Dry	Not yet calved			In milk	Dry	Not yet calved	
	1	2	3	4	5	6	7	8	9	10	11	12	13	14	15	16	17	18	19	20	21	22
LALGOLA BLOCK : LALBAGH SUBDIVISION																						
MAIYA GRAM PANCHAYAT																						
PARANPUR (029)	10	1	0	33	0	0	0	0	0	0	0	0	33	8	3	0	88	88	0	0	0	0
SALMARA (036)	0	1	0	2	0	0	0	0	0	0	0	0	2	1	3	0	50	50	0	0	0	0
SIMULIA (011)	2	1	0	8	0	0	0	0	0	0	0	0	8	0	0	0	3	3	0	0	0	2
SINGA (037)	6	6	0	24	0	0	0	0	0	0	0	0	24	4	5	2	86	86	0	0	0	16
MAIYA G.P. TOTAL :	76	58	7	314	0	0	0	0	0	0	0	0	314	97	43	8	1020	1020	2	0	0	92
MANICCHAK GRAM PANCHAYAT																						
BRAHMOTTAR MANICK CHAK (094)	17	11	0	53	0	0	0	0	0	0	0	0	53	383	162	0	2855	2855	13	3	0	55
KRISHNAPUR DINURPARA (P) (093)	1	2	0	23	0	0	0	0	0	0	0	0	23	36	27	0	590	590	0	0	0	0
PASCHIM DIARMANIC CHAK (085)	0	0	0	8	0	0	0	0	0	0	0	0	8	64	11	1	499	499	0	0	0	0
PASCHIM DURBARPARA (P) (092)	1	0	0	2	0	0	0	0	0	0	0	0	2	19	2	0	199	199	0	0	0	0
MANICCHAK G.P. TOTAL :	19	13	0	86	0	0	0	0	0	0	0	0	86	502	202	1	4143	4143	13	3	0	55
NASIPUR GRAM PANCHAYAT																						
BASUMATI (044)	6	11	0	42	0	0	0	0	0	0	0	0	42	7	7	0	38	38	0	0	0	2
HARIPUR (041)	3	5	0	20	0	0	0	0	0	0	0	0	20	1	1	0	16	16	0	0	0	2
ILIMPUR (031)	25	23	0	129	0	0	0	0	0	0	0	0	129	32	25	0	182	182	0	1	0	20
JAGARPARA (039)	9	4	0	36	0	0	0	0	0	0	0	0	36	4	2	0	54	54	0	0	0	6
JAMARDANPUR (040)	7	3	0	25	0	0	0	0	0	0	0	0	25	3	3	0	43	43	0	0	0	2
JUMRA NAYAGRAM (046)	7	1	0	22	0	0	0	0	0	0	0	0	22	6	7	0	56	56	0	0	0	0
KESABPUR (032)	11	3	0	30	0	0	0	0	0	0	0	0	30	1	2	0	80	80	0	0	0	0
MAHISHASTHAL (033)	7	3	0	25	0	0	0	0	0	0	0	0	25	4	1	0	49	49	0	0	0	4
NASIPUR (042)	32	15	0	122	0	0	0	0	0	0	0	0	122	75	20	0	269	269	20	7	0	81
NEAMATPUR (045)	6	6	0	36	0	0	0	0	0	0	0	0	36	6	5	0	37	37	0	0	0	0
PANISALA (047)	11	1	0	28	0	0	0	0	0	0	0	0	28	6	1	0	50	50	0	0	0	4
RIANPUR (048)	3	1	0	14	0	0	0	0	0	0	0	0	14	2	2	0	26	26	0	0	0	2
NASIPUR G.P. TOTAL :	127	76	0	529	0	0	0	0	0	0	0	0	529	147	76	0	900	900	20	8	0	123
PAIKPARA GRAM PANCHAYAT																						
ARAZI MANIDANGA (060)	0	0	0	0	0	0	0	0	0	0	0	0	0	0	0	0	0	0	0	0	0	0
BILNASIPUR (026)	13	3	0	32	0	0	0	0	0	0	0	0	32	3	1	0	21	21	0	0	0	0
JHAU DANGA (051)	25	9	0	62	0	0	0	0	0	0	0	0	62	0	0	0	15	15	0	0	0	0
KHOSALPUR (022)	13	0	4	45	0	0	0	0	0	0	0	0	45	0	0	0	26	26	0	0	0	0
MIULIDANGA (021)	11	2	1	48	0	0	0	0	0	0	0	0	48	0	0	0	22	22	0	0	0	2
PAIKPARA (054)	319	164	0	1005	0	0	0	0	0	0	0	0	1005	219	97	0	1069	1069	0	0	0	48
RAJARAMPUR (052)	141	59	0	397	0	0	0	0	0	0	0	0	397	45	20	0	268	268	0	0	0	50
RAMPAL (056)	74	24	8	226	0	0	0	0	0	0	0	0	226	0	0	0	24	24	0	0	0	4

(P) - Part Mouza i.e., Mouza appears in more than one Gram Panchayat

MURSHIDABAD DISTRICT

JERSEY / HOLSTEIN / OTHER CROSS-BRED / INDIGENOUS CATTLE / BUFFALO

NAME OF THE MOUZA (J.L. No.)	Female Jersey Cross-bred (Over 2½ year)			Total Jersey Cross-bred Cattle	Female Holstein Cross-bred (Over 2½ year)			Total Holstein Cross-bred Cattle	Female Other Cross-bred (Over 2½ year)			Total Other Cross-bred Cattle	Total Cross-bred Cattle	Female Indigenous Cattle (Over 3 year)			Total Bengal/ Non-des. Indige-nous Cattle	Total Indige-nous Cattle	Female Buffalo (Over 3 year)			Total Buffalo
	In milk	Dry	Not yet calved		In milk	Dry	Not yet calved		In milk	Dry	Not yet calved			In milk	Dry	Not yet calved			In milk	Dry	Not yet calved	
	1	2	3	4	5	6	7	8	9	10	11	12	13	14	15	16	17	18	19	20	21	22
LALGOLA BLOCK : LALBAGH SUBDIVISION																						
PAIKPARA GRAM PANCHAYAT																						
SAGIA (059)	69	11	4	192	0	0	0	0	0	0	0	0	192	0	0	0	44	44	0	0	0	20
SARPAKHIA (050)	53	5	0	132	0	0	0	0	0	0	0	0	132	6	1	0	64	64	0	0	0	0
SATPAKHIA (053)	54	10	9	158	0	0	0	0	0	0	0	0	158	0	0	0	44	44	0	0	0	20
SYAMPUR (049)	53	6	0	120	0	0	0	0	0	0	0	0	120	25	6	0	82	82	0	0	0	6
TEJRAYPUR (055)	45	21	0	133	0	0	0	0	0	0	0	0	133	18	5	0	60	60	0	0	0	0
PAIKPARA G.P. TOTAL :	870	314	26	2550	0	0	0	0	0	0	0	0	2550	316	130	0	1739	1739	0	0	0	166
RAMCHANDRAPUR GRAM PANCHAYAT																						
BAJUPUR MADHUPUR (P) (095)	14	6	5	39	0	0	0	0	0	0	0	0	39	90	60	73	607	607	4	4	4	26
KARTTIKPUR (P) (076)	10	4	4	28	0	0	0	0	0	0	0	0	28	11	22	32	273	273	0	0	0	0
NARAYANPUR (070)	0	0	0	0	0	0	0	0	0	0	0	0	0	1	0	0	13	13	0	0	0	0
RAMCHANDRAPUR (075)	13	2	0	29	0	0	0	0	0	0	0	0	29	17	26	27	302	302	0	0	0	0
UTTAR FATEPUR (P) (068)	7	1	3	18	0	0	0	0	0	0	0	0	18	11	19	33	160	160	0	0	0	0
RAMCHANDRAPUR G.P. TOTAL :	44	13	12	114	0	0	0	0	0	0	0	0	114	130	127	165	1355	1355	4	4	4	26

MURSHIDABAD DISTRICT

SHEEP / GOAT / HORSE AND PONNY / PIG / DOG / FOWL / DUCK

NAME OF THE MOUZA (J.L. No.)	Total Sheep	Total Bengal Breed Goat	Total Other Breed Goat	Total Goat	Total Horse and Ponny	Total Pig	Total Dog	Hen (Female 5 month & above)		Improved Chicken for Meat (Broiler)	Fowl (Cock, Hen & Chicken)			Duck (Female 6 month & above)		Drake, Duck & Duckling			Turkey	Quail	Other Poultry Birds	Total Poultry Bird
								Deshi	Improved		Deshi	Improved	Total	Deshi	Improved	Deshi	Improved	Total				
	23	24	25	26	27	28	29	30	31	32	33	34	35	36	37	38	39	40	41	42	43	44
LALGOLA BLOCK : LALBAGH SUBDIVISION																						
AIRMARI-KRISHNAPUR GRAM PANCHAYAT																						
DAKSHIN ASHRIA DAHA (089)	0	2605	0	2605	0	0	10	679	0	0	1527	0	1527	0	0	0	0	0	0	0	0	1527
HAZI MAHAMMADPUR (091)	0	2608	8	2616	0	0	18	5028	0	0	9574	0	9574	280	20	440	20	460	0	0	0	10034
KRISHNAPUR (090)	0	223	0	223	0	0	51	190	2	0	275	8	283	11	0	15	0	15	0	0	0	298
KRISHNAPUR DINURPARA (P) (093)	0	1220	0	1220	0	0	24	1800	141	17	2620	198	2818	54	0	90	0	90	0	0	0	2908
PASCHIM DURBARPARA (P) (092)	33	2160	0	2160	0	0	14	672	0	0	1708	0	1708	0	0	0	0	0	0	0	0	1708
RADHAKANTAPUR (096)	0	107	0	107	0	0	18	202	53	0	532	53	585	0	0	0	0	0	0	0	0	585
AIRMARI-KRISHNAPUR G.P. TOTAL :	33	8923	8	8931	0	0	127	8571	196	17	16236	259	16495	345	20	545	20	565	0	0	0	17060
BAHADURPUR GRAM PANCHAYAT																						
KRISHNAPUR (P) (074)	0	2647	0	2647	0	30	62	1352	0	0	4260	0	4260	331	0	1114	0	1114	0	0	0	5374
PAHARPUR (009)	23	2986	0	2986	5	0	165	1298	6	0	4018	22	4040	471	0	1489	0	1489	0	0	0	5529
BAHADURPUR G.P. TOTAL :	23	5633	0	5633	5	30	227	2650	6	0	8278	22	8300	802	0	2603	0	2603	0	0	0	10903
BILBORA KOPRA GRAM PANCHAYAT																						
BAYRA (P) (003)	0	1181	0	1181	0	0	9	791	0	0	1076	0	1076	0	0	0	0	0	0	0	0	1076
BIL BORAIPARA (001)	0	673	0	673	0	0	15	356	0	0	419	0	419	10	0	20	0	20	0	0	0	439
KHALIFABAJ (006)	0	244	0	244	0	0	5	0	0	0	0	0	0	0	0	0	0	0	0	0	0	0
LALGOLA (P) (000)	0	920	0	920	0	0	6	40	0	0	118	0	118	0	0	0	0	0	0	0	0	118
MALATIPUR (005)	0	256	0	256	0	0	5	14	0	0	74	0	74	0	0	0	0	0	0	0	0	74
RADHAKRISHANAPUR (004)	0	1220	0	1220	0	0	8	154	0	0	671	0	671	0	0	0	0	0	0	0	0	671
SAHABAZPUR (P) (007)	0	125	0	125	0	0	12	53	0	0	114	0	114	0	0	0	0	0	0	0	0	114
BILBORA KOPRA G.P. TOTAL :	0	4619	0	4619	0	0	60	1408	0	0	2472	0	2472	10	0	20	0	20	0	0	0	2492
DEWANSARAI GRAM PANCHAYAT																						
ARAZI NARAYANPUR (072)	0	824	0	824	0	0	4	0	0	0	0	0	0	0	0	48	0	48	0	0	0	48
DEDAN SARAI (017)	0	2518	0	2518	2	0	4	1153	0	0	4381	0	4381	18	0	32	0	32	0	0	0	4413
DURGAPUR (073)	0	2752	0	2752	0	0	32	2330	0	0	8795	0	8795	0	0	287	0	287	0	0	0	9082
GAURHANA (018)	0	1631	0	1631	0	0	18	555	0	0	2158	0	2158	0	0	0	0	0	0	0	0	2158
GAYESPUR (057)	0	1510	0	1510	0	0	68	191	0	0	611	0	611	48	0	114	0	114	0	0	0	725
GOURIDASPUR (015)	0	3280	0	3280	0	0	22	1947	0	0	4899	0	4899	0	0	93	0	93	0	0	0	4992
JAGANNATHPUR (058)	0	1089	0	1089	0	0	94	38	0	0	200	0	200	89	0	381	0	381	0	0	0	581
KAJLA (063)	0	1469	0	1469	0	0	103	433	0	0	1601	0	1601	104	0	295	0	295	0	0	0	1896
KALIAGACHHI (020)	0	1484	0	1484	0	0	20	1058	0	0	3737	0	3737	0	0	0	0	0	0	0	0	3737
LASKARPUR (023)	0	5167	0	5167	3	0	36	1644	0	0	6011	0	6011	0	0	229	14	243	0	0	0	6254
MRIDADPUR (013)	0	6352	0	6352	0	0	78	2947	54	0	10873	133	11006	42	0	206	48	254	0	0	0	11260
NADAIPUR (061)	83	5413	0	5413	0	0	375	1798	0	0	6728	0	6728	742	0	2892	0	2892	0	0	0	9620
NAMOORAHAR (062)	0	907	0	907	0	0	54	131	0	0	511	0	511	36	0	133	0	133	0	0	0	644

(P) - Part Mouza i.e., Mouza appears in more than one Gram Panchayat

MURSHIDABAD DISTRICT

SHEEP / GOAT / HORSE AND PONNY / PIG / DOG / FOWL / DUCK

NAME OF THE MOUZA (J.L. No.)	Total Sheep	Total Bengal Breed Goat	Total Other Breed Goat	Total Goat	Total Horse and Ponny	Total Pig	Total Dog	Hen (Female 5 month & above)		Improved Chicken for Meat (Broiler)	Fowl (Cock, Hen & Chicken)			Duck (Female 6 month & above)		Drake, Duck & Duckling			Turkey	Quail	Other Poultry Birds	Total Poultry Bird
								Deshi	Improved		Deshi	Improved	Total	Deshi	Improved	Deshi	Improved	Total				
	23	24	25	26	27	28	29	30	31	32	33	34	35	36	37	38	39	40	41	42	43	44
LALGOLA BLOCK : LALBAGH SUBDIVISION																						
DEWANSARAI GRAM PANCHAYAT																						
RAMNABAG SARAI (016)	0	3994	0	3994	0	0	27	1853	0	0	5709	0	5709	0	0	215	0	215	0	0	0	5924
SITES NAGAR (098)	0	4019	0	4019	0	0	169	639	0	0	2220	0	2220	87	0	362	0	362	0	0	0	2582
DEWANSARAI G.P. TOTAL :	83	42409	0	42409	5	0	1104	16717	54	0	58434	133	58567	1166	0	5287	62	5349	0	0	0	63916
JASAITALA GRAM PANCHAYAT																						
ALIGHATA (065)	0	321	0	321	0	0	31	970	0	0	1666	0	1666	98	0	304	0	304	0	0	0	1970
BAJUPUR MADHUPUR (P) (095)	21	1515	11	1526	0	0	63	2313	203	370	4434	894	5328	86	46	136	57	193	0	0	0	5521
BASUI (064)	0	3685	0	3685	0	0	376	10094	0	0	16000	0	16000	2156	0	5563	0	5563	0	0	0	21563
DAKSHI FATEPUR (097)	0	5706	0	5706	0	0	148	9700	630	46	22288	965	23253	614	296	752	361	1113	0	0	0	24366
JOT BHIKHAN (067)	0	1064	0	1064	0	0	128	3355	0	0	6055	0	6055	954	0	2576	0	2576	0	0	0	8631
SAHAPUR (066)	62	3881	17	3898	1	0	111	4852	392	0	10130	571	10701	321	431	399	602	1001	0	0	0	11702
UTTAR FATEPUR (P) (068)	0	4543	17	4560	0	0	106	5564	533	0	13030	690	13720	387	406	480	486	966	0	0	0	14686
JASAITALA G.P. TOTAL :	83	20715	45	20760	1	0	963	36848	1758	416	73683	3120	76723	4616	1179	10210	1506	11716	0	0	0	80439
KALMBGHA GRAM PANCHAYAT																						
BANSGARA (078)	37	2827	0	2827	0	0	0	1972	0	0	5610	0	5610	98	0	281	0	281	0	0	0	5891
GANESPUR (071)	0	140	0	140	0	0	0	91	0	0	216	0	216	0	0	0	0	0	0	0	0	216
KAMBGHA (077)	0	3494	0	3494	0	0	84	2434	0	0	5939	0	5939	203	0	681	0	681	0	0	0	6620
KARTTIKPUR (P) (076)	0	399	0	399	6	0	13	790	0	0	1652	0	1652	0	0	0	0	0	0	0	0	1652
KRISHNAPUR (P) (074)	0	1525	0	1525	3	5	15	1636	0	0	3711	0	3711	61	0	217	0	217	0	0	0	3928
KALMBGHA G.P. TOTAL :	37	8385	0	8385	9	5	112	6923	0	0	17128	0	17128	362	0	1179	0	1179	0	0	0	18307
LALGOLA GRAM PANCHAYAT																						
KRISHNAPUR (P) (074)	0	906	0	906	0	0	35	2247	0	0	3889	0	3889	200	35	413	35	448	0	0	0	4337
LALGOLA (P) (080)	0	6451	0	6451	0	0	124	2317	0	0	7316	0	7316	587	0	1257	0	1257	0	0	0	8573
SAHABAZPUR (P) (007)	0	1849	0	1849	0	0	19	485	0	0	1461	0	1461	235	0	1380	0	1380	0	0	0	2841
LALGOLA G.P. TOTAL :	0	9206	0	9206	0	0	178	5049	0	0	12666	0	12666	1022	35	3050	35	3085	0	0	0	15751
MAIYA GRAM PANCHAYAT																						
AMARKUNDA (024)	0	96	0	96	0	0	17	372	0	0	730	0	730	20	0	27	0	27	0	0	0	757
BADAGARE (036)	0	58	0	58	0	0	0	0	0	0	201	0	201	0	0	0	0	0	0	0	0	201
BAYRA (P) (003)	0	1148	0	1148	0	0	9	1614	0	0	2836	0	2836	0	0	52	0	52	0	0	0	2888
CHAMUNDA (027)	0	497	0	497	0	0	14	2122	0	0	3056	0	3056	243	0	321	0	321	0	0	0	3377
FATEPUR (030)	0	135	0	135	0	0	2	328	0	0	388	0	388	0	0	35	0	35	0	0	0	423
KULGACHI (025)	0	319	0	319	0	0	0	939	0	0	1701	0	1701	16	0	42	0	42	0	0	0	1743
MAIYA (002)	0	1718	0	1718	0	0	10	5071	0	0	7305	0	7305	37	0	81	0	81	0	0	0	7386
MAKIMNAGAR (028)	0	638	0	638	0	0	2	2330	0	0	3566	0	3566	0	0	2	0	2	0	0	0	3568

MURSHIDABAD DISTRICT

SHEEP / GOAT / HORSE AND PONNY / PIG / DOG / FOWL / DUCK

NAME OF THE MOUZA (J.L. No.)	Total Sheep	Total Bengal Breed Goat	Total Other Breed Goat	Total Goat	Total Horse and Ponny	Total Pig	Total Dog	Hen (Female 5 month & above)		Improved Chicken for Meat (Broiler)	Fowl (Cock, Hen & Chicken)			Duck (Female 6 month & above)		Drake, Duck & Duckling			Turkey	Quail	Other Poultry Birds	Total Poultry Bird
								Deshi	Improved		Deshi	Improved	Total	Deshi	Improved	Deshi	Improved	Total				
	23	24	25	26	27	28	29	30	31	32	33	34	35	36	37	38	39	40	41	42	43	44
LALGOLA BLOCK : LALBAGH SUBDIVISION																						
MAIYA GRAM PANCHAYAT																						
PARANPUR (029)	0	344	0	344	0	0	2	363	0	0	532	0	532	29	0	39	0	39	0	0	0	571
SALMARA (038)	0	202	0	202	0	0	3	198	0	0	314	0	314	8	0	16	0	16	0	0	0	330
SIMULIA (011)	0	113	0	113	0	0	3	460	0	0	611	0	611	0	0	12	0	12	0	0	0	623
SINGA (037)	0	701	0	701	2	0	7	538	0	0	849	0	849	0	0	0	0	0	0	0	0	849
MAIYA G.P. TOTAL :	0	5969	0	5969	2	0	69	14335	0	0	22089	0	22089	353	0	627	0	627	0	0	0	22716
MANIKCHAK GRAM PANCHAYAT																						
BRAHMOTTAR MANICK CHAK (094)	0	6715	0	6715	0	0	17	1639	0	0	2278	0	2278	0	0	0	0	0	0	0	0	2278
KRISHNAPUR DEHURPARA (P) (093)	0	1991	0	1991	0	0	56	1560	1140	0	2898	2038	4936	0	0	0	0	0	0	0	0	4936
PASCHIM DHARMANIC CHAK (085)	0	1257	0	1257	0	0	76	384	860	0	726	1383	2109	206	91	346	175	521	0	0	0	2630
PASCHIM DURBARPARA (P) (092)	0	1220	0	1220	0	0	28	574	0	0	779	0	779	0	0	0	0	0	0	0	0	779
MANIKCHAK G.P. TOTAL :	0	11183	0	11183	0	0	177	4157	2000	0	6681	3421	10102	206	91	346	175	521	0	0	0	10623
NASHIPUR GRAM PANCHAYAT																						
BASUMATI (044)	0	420	0	420	0	0	4	163	0	0	421	0	421	0	0	0	0	0	0	0	0	421
HARIPUR (041)	0	237	0	237	0	0	8	338	0	0	797	0	797	9	0	16	0	16	0	0	0	813
ILIMPUR (031)	0	2565	0	2565	0	0	5	1223	0	0	3072	0	3072	50	0	80	0	80	0	0	0	3152
JAGARPARA (039)	0	549	0	549	0	0	17	1050	0	0	2430	0	2430	0	0	0	0	0	0	0	0	2430
JAHARDANPUR (040)	0	655	0	655	0	0	9	885	0	0	1835	0	1835	13	0	28	0	28	0	0	0	1863
JUMRA NAYAGRAM (046)	0	1360	0	1360	3	0	36	1691	0	0	2727	0	2727	50	0	139	0	139	0	0	0	2866
KESABPUR (032)	0	889	0	889	2	0	15	771	0	0	2009	0	2009	308	0	958	0	958	0	0	0	2967
MAHISHASTHAL (033)	0	698	0	698	2	0	13	451	0	0	1026	0	1026	43	0	71	0	71	0	0	0	1097
NASIPUR (042)	22	4187	0	4187	0	0	116	3557	0	0	8200	0	8200	51	0	96	0	96	0	0	0	8296
NEAMATPUR (045)	0	359	0	359	0	0	0	143	0	0	346	0	346	0	0	0	0	0	0	0	0	346
PANISALA (047)	0	1238	0	1238	0	0	48	1592	0	0	3661	0	3661	91	0	137	0	137	0	0	0	3798
RIANPUR (048)	0	792	0	792	0	0	7	902	0	0	2070	0	2070	22	0	45	0	45	0	0	0	2115
NASHIPUR G.P. TOTAL :	22	13949	0	13949	7	0	278	12766	0	0	28594	0	28594	637	0	1570	0	1570	0	0	0	30164
PAIKPARA GRAM PANCHAYAT																						
ARAZI MANIDANGA (060)	0	0	0	0	0	0	0	0	0	0	0	0	0	0	0	0	0	0	0	0	0	0
BILNASIPUR (026)	0	219	0	219	0	0	5	169	0	0	371	0	371	20	0	25	0	25	0	0	0	396
JHAU DANGA (051)	0	474	0	474	0	0	21	193	0	0	490	0	490	51	0	78	0	78	0	0	0	568
KHOSALPUR (022)	0	382	0	382	0	0	10	399	0	0	810	0	810	174	0	308	0	308	0	0	0	1118
MIULIDANGA (021)	0	351	0	351	6	0	11	345	0	0	716	0	716	101	0	201	0	201	0	0	0	917
PAIKPARA (054)	41	5071	0	5071	18	0	123	3399	0	0	8558	0	8558	856	0	1979	0	1979	0	0	0	10537
RAJARAMPUR (052)	0	2503	0	2503	0	0	69	1256	0	0	2980	0	2980	217	0	314	0	314	0	0	0	3294
RAMPAL (056)	0	306	0	306	0	0	15	264	0	0	523	2	525	54	0	97	0	97	0	0	0	622

(P) - Part Mouza i.e., Mouza appears in more than one Gram Panchayat

MURSHIDABAD DISTRICT

SHEEP / GOAT / HORSE AND PONNY / PIG / DOG / FOWL / DUCK

NAME OF THE MOUZA (J.L. No.)	Total Sheep	Total Bengal Breed Goat	Total Other Breed Goat	Total Goat	Total Horse and Ponny	Total Pig	Total Dog	Hen (Female 5 month & above)		Improved Chicken for Meat (Broiler)	Fowl (Cock, Hen & Chicken)			Duck (Female 6 month & above)		Drake, Duck & Duckling			Turkey	Quail	Other Poultry Birds	Total Poultry Bird
								Deshi	Improved		Deshi	Improved	Total	Deshi	Improved	Deshi	Improved	Total				
	23	24	25	26	27	28	29	30	31	32	33	34	35	36	37	38	39	40	41	42	43	44
LALGOLA BLOCK : LALBAGH SUBDIVISION																						
PAIKPARA GRAM PANCHAYAT																						
SAGIA (059)	0	792	0	792	0	0	26	853	4	0	1801	13	1814	346	0	604	0	604	0	0	0	2418
SARPAKHIA (050)	0	946	0	946	3	0	28	537	0	0	1296	0	1296	80	0	117	0	117	0	0	0	1413
SATPAKHIA (053)	0	865	0	865	0	0	19	1054	0	0	2254	0	2254	299	0	524	0	524	0	0	0	2778
SYAMPUR (049)	0	1033	0	1033	0	0	25	695	0	0	1743	0	1743	58	0	84	0	84	0	0	0	1827
TEJRAYPUR (055)	0	515	0	515	0	0	25	0	0	0	0	0	0	270	0	462	0	462	0	0	0	462
PAIKPARA G.P. TOTAL :	41	13457	0	13457	27	0	377	9164	4	0	21542	15	21557	2526	0	4793	0	4793	0	0	0	26350
RAMCHANDRAPUR GRAM PANCHAYAT																						
BAJUPUR MADHUPUR (P) (095)	158	2700	99	2799	0	0	43	5100	0	0	7206	0	7206	303	0	406	0	406	0	0	0	7612
KARTTIKPUR (P) (076)	0	1498	35	1533	0	0	21	2885	0	0	3843	0	3843	182	0	263	0	263	0	0	0	4106
NARAYANPUR (070)	0	120	0	120	0	0	0	145	0	0	295	0	295	40	0	70	0	70	0	0	0	365
RAMCHANDRAPUR (075)	0	1639	27	1666	0	0	23	2952	0	0	4476	0	4476	128	0	178	0	178	0	0	0	4654
UTTAR FATEPUR (P) (068)	28	1059	43	1102	0	0	9	2107	0	0	2974	0	2974	96	0	140	0	140	0	0	0	3114
RAMCHANDRAPUR G.P. TOTAL :	178	7016	204	7220	0	0	96	13189	0	0	18794	0	18794	749	0	1057	0	1057	0	0	0	19851

MURSHIDABAD DISTRICT

NAME OF THE MOUZA (J.L. No.)	FODDER AREA: Area under Fodder Crops (In Cottah)			AGRICULTURAL IMPLEMENTS / FISHERY / LIVESTOCK & FISHERY INFRASTRUCTURE: Animal Operated Implements						Engaged in Actual Operation of Fishing				Marketing of Fish										
										Full Time		Part Time												
	Kharif	Rabi	Total	Wooden Plough	Steel Plough	Animal Cart	Leveller	Chaff Cutter	Fishery Household Persons	Male	Female	Male	Female	Male	Female	Veterinary Hospital /Health Centre	Artificial Insemination Centre	Veterinary Medicine Shop	Live stock Development Worker	Chilling Plant/ Bulk Milk Cooler	Crop Dairy/ Milk Collection Centre	Animal Husbandry Training Unit	Cattle/ Poultry Feed Shop	Fish Seed Farm
	45	46	47	48	49	50	51	52	53	54	55	56	57	58	59	60	61	62	63	64	65	66	67	68
LALGOLA BLOCK : LALBAGH SUBDIVISION																								
ARNARI-KRISHNAPUR GRAM PANCHAYAT																								
DAKSHIN ASHRIA DAHA (089)	609	571	1180	76	0	77	77	0	0	0	0	0	0	0	0	<=5KM	<=5KM	>5KM	<=5KM	>5KM	>5KM	>5KM	>5KM	>5KM
HAZI MAHAMMADPUR (091)	348	486	834	133	0	25	137	0	0	0	0	0	0	0	0	<=5KM	<=5KM	>5KM	<=5KM	>5KM	>5KM	>5KM	>5KM	>5KM
KRISHNAPUR (090)	0	0	0	21	0	0	15	0	0	0	0	0	0	0	0	<=5KM	<=5KM	>5KM	<=5KM	>5KM	>5KM	>5KM	>5KM	>5KM
KRISHNAPUR DHURPARA (P) (093)	0	0	0	39	0	0	40	0	0	0	0	0	0	0	0	<=5KM	YES	>5KM	YES	>5KM	>5KM	>5KM	>5KM	>5KM
PASCHIM DURBARPARA (P) (092)	659	604	1263	93	0	89	90	0	0	0	0	0	0	0	0	<=5KM	<=5KM	>5KM	<=5KM	>5KM	>5KM	>5KM	>5KM	>5KM
RADHAKANTAPUR (096)	0	0	0	19	0	0	12	0	0	0	0	0	0	0	0	<=5KM	<=5KM	>5KM	<=5KM	>5KM	>5KM	>5KM	>5KM	>5KM
ARNARI-KRISHNAPUR G.P. TOTAL :	1616	1661	3277	381	0	191	371	0	0	0	0	0	0	0	0									
BAHADURPUR GRAM PANCHAYAT																								
KRISHNAPUR (P) (074)	114	92	206	15	0	13	15	1	1555	142	0	351	0	42	0	<=5KM	YES	YES	YES	>5KM	>5KM	>5KM	YES	<=5KM
PAHARPUR (009)	42	15	57	48	0	9	87	12	2181	180	0	297	0	43	0	<=5KM	<=5KM	YES	YES	>5KM	>5KM	>5KM	YES	<=5KM
BAHADURPUR G.P. TOTAL :	156	107	263	63	0	22	102	13	3736	322	0	648	0	85	0									
BILBORA KOPRA GRAM PANCHAYAT																								
BAYRA (P) (003)	0	0	0	2	0	0	2	0	0	0	0	0	0	0	0	<=5KM	<=5KM	<=5KM	<=5KM	>5KM	>5KM	>5KM	<=5KM	>5KM
BIL BORAIPARA (001)	0	0	0	1	0	0	1	0	0	0	0	0	0	0	0	<=5KM	<=5KM	<=5KM	<=5KM	>5KM	>5KM	>5KM	<=5KM	>5KM
KHALIFABAJ (006)	0	0	0	7	0	0	7	0	0	0	0	0	0	0	0	<=5KM	<=5KM	<=5KM	<=5KM	>5KM	>5KM	>5KM	<=5KM	>5KM
LALGOLA (P) (000)	0	0	0	0	0	0	0	0	0	0	0	0	0	0	0	<=5KM	<=5KM	<=5KM	<=5KM	>5KM	>5KM	>5KM	<=5KM	>5KM
MALATIPUR (005)	0	0	0	1	0	0	1	0	0	0	0	0	0	0	0	<=5KM	<=5KM	<=5KM	<=5KM	>5KM	>5KM	>5KM	<=5KM	>5KM
RADHAKRISHANAPUR (004)	0	0	0	2	0	0	2	0	0	0	0	0	0	0	0	<=5KM	<=5KM	<=5KM	YES	>5KM	>5KM	>5KM	<=5KM	>5KM
SAHABAZPUR (P) (007)	0	0	0	0	0	0	0	0	0	0	0	0	0	0	0	<=5KM	<=5KM	<=5KM	<=5KM	>5KM	>5KM	>5KM	<=5KM	>5KM
BILBORA KOPRA G.P. TOTAL :	0	0	0	13	0	0	13	0	0	0	0	0	0	0	0									
DEWANSARAI GRAM PANCHAYAT																								
ARAZI NARAYANPUR (072)	0	0	0	2	0	0	2	2	0	0	0	0	0	0	0	<=5KM	<=5KM	<=5KM	<=5KM	>5KM	>5KM	>5KM	>5KM	>5KM
DEGAN SARAI (017)	0	0	0	5	0	2	3	6	0	0	0	0	0	0	0	<=5KM	<=5KM	<=5KM	<=5KM	>5KM	>5KM	>5KM	>5KM	>5KM
DURGAPUR (073)	0	0	0	4	0	0	0	0	0	0	0	0	0	0	0	<=5KM	<=5KM	<=5KM	<=5KM	>5KM	>5KM	>5KM	>5KM	>5KM
GAURHANA (018)	0	0	0	1	0	0	1	2	0	0	0	0	0	0	0	<=5KM	<=5KM	<=5KM	<=5KM	>5KM	>5KM	>5KM	>5KM	>5KM
GAYESPUR (057)	0	0	0	29	0	29	29	0	0	0	0	0	0	0	0	<=5KM	<=5KM	<=5KM	<=5KM	>5KM	>5KM	>5KM	>5KM	>5KM
GOURIDASPUR (015)	0	0	0	4	0	2	4	2	0	0	0	0	0	0	0	<=5KM	YES	YES	<=5KM	>5KM	>5KM	>5KM	>5KM	>5KM
JAGANNATHPUR (058)	84	141	225	20	0	20	20	19	0	0	0	0	0	0	0	<=5KM	<=5KM	<=5KM	<=5KM	>5KM	>5KM	>5KM	>5KM	>5KM
KAJLA (063)	50	61	111	26	0	26	26	2	0	0	0	0	0	0	0	>5KM	>5KM	>5KM	YES	>5KM	YES	>5KM	>5KM	>5KM
KALIAGACHHI (020)	0	0	0	2	0	2	2	3	0	0	0	0	0	0	0	<=5KM	<=5KM	<=5KM	<=5KM	>5KM	>5KM	>5KM	>5KM	>5KM

(P) - Part Mouza i.e., Mouza appears in more than one Gram Panchayat; YES - Located in the Mouza; <=5KM - Located at a distance upto 5 KM; >5KM - Located at a distance more than 5 KM

MURSHIDABAD DISTRICT

NAME OF THE MOUZA (J.L. No.)	FODDER AREA: Area under Fodder Crops (In Cottah)			AGRICULTURAL IMPLEMENTS / FISHERY / LIVESTOCK & FISHERY INFRASTRUCTURE: Animal Operated Implements						Engaged in Actual Operation of Fishing				Marketing of Fish										
										Full Time		Part Time												
	Kharif	Rabi	Total	Wooden Plough	Steel Plough	Animal Cart	Leveller	Chaff Cutter	Fishery Household Persons	Male	Female	Male	Female	Male	Female	Veterinary Hospital /Health Centre	Artificial Insemination Centre	Veterinary Medicine Shop	Live stock Development Worker	Chilling Plant/ Bulk Milk Cooler	Co-op. Dairy/ Milk Collection Centre	Availability of Pasture Land	Cattle/ Poultry Feed Shop	Fish Wholesale Market
	45	46	47	48	49	50	51	52	53	54	55	56	57	58	59	[illegible]	61	62	63	64	65	[illegible]	67	68
LALGOLA BLOCK : LALBAGH SUBDIVISION																								
DEWANSARAI GRAM PANCHAYAT																								
LASKARPUR (023)	0	0	0	8	0	5	7	0	0	0	0	0	0	0	0	<=5KM	<=5KM	<=5KM	<=5KM	>5KM	>5KM	>5KM	>5KM	>5KM
MRIDADPUR (013)	0	0	0	26	1	5	10	0	0	0	0	0	0	0	0	<=5KM	<=5KM	<=5KM	<=5KM	>5KM	>5KM	>5KM	>5KM	>5KM
NADAIPUR (061)	0	0	0	108	0	108	108	0	0	0	0	0	0	0	0	<=5KM	<=5KM	<=5KM	<=5KM	>5KM	>5KM	>5KM	>5KM	>5KM
NAMOORAMAR (062)	0	0	0	16	0	16	16	0	0	0	0	0	0	0	0	>5KM	>5KM	>5KM	<=5KM	>5KM	YES	>5KM	>5KM	>5KM
RAMNABAG SARAI (016)	0	0	0	8	0	5	7	3	0	0	0	0	0	0	0	<=5KM	<=5KM	<=5KM	<=5KM	>5KM	>5KM	>5KM	>5KM	>5KM
SITES NAGAR (098)	239	557	796	88	0	88	88	0	0	0	0	0	0	0	0	>5KM	>5KM	>5KM	<=5KM	>5KM	<=5KM	>5KM	>5KM	>5KM
DEWANSARAI G.P. TOTAL :	373	759	1132	347	1	308	331	39	0	0	0	0	0	0	0									
JASAITALA GRAM PANCHAYAT																								
ALIGHATA (065)	110	0	110	13	0	13	13	0	0	0	0	0	0	0	0	<=5KM	<=5KM	<=5KM	<=5KM	>5KM	>5KM	>5KM	>5KM	>5KM
RAJUPUR MADHUPUR (P) (095)	0	0	0	19	0	19	19	6	0	0	0	0	0	0	0	<=5KM	<=5KM	<=5KM	<=5KM	>5KM	>5KM	>5KM	>5KM	>5KM
BASUI (064)	1320	0	1320	127	0	127	127	0	0	0	0	0	0	0	0	<=5KM	<=5KM	<=5KM	<=5KM	>5KM	>5KM	>5KM	>5KM	>5KM
DAKSIN FATEPUR (097)	0	0	0	94	0	94	94	50	0	0	0	0	0	0	0	<=5KM	<=5KM	YES	<=5KM	>5KM	>5KM	>5KM	>5KM	>5KM
JOT BHIKHAN (067)	440	0	440	41	0	41	41	0	0	0	0	0	0	0	0	<=5KM	<=5KM	<=5KM	<=5KM	>5KM	>5KM	>5KM	>5KM	>5KM
SAHAPUR (066)	0	0	0	31	0	31	31	41	0	0	0	0	0	0	0	<=5KM	<=5KM	<=5KM	YES	>5KM	>5KM	>5KM	>5KM	>5KM
UTTAR FATEPUR (P) (068)	5	8	13	54	0	54	54	48	0	0	0	0	0	0	0	YES	YES	YES	<=5KM	>5KM	>5KM	>5KM	>5KM	>5KM
JASAITALA G.P. TOTAL :	1875	8	1883	379	0	379	379	145	0	0	0	0	0	0	0									
KALMBGHA GRAM PANCHAYAT																								
BANSGARA (078)	0	0	0	81	0	11	50	0	0	0	0	0	0	0	0	>5KM	>5KM	>5KM	>5KM	>5KM	>5KM	>5KM	>5KM	<=5KM
GANESPUR (071)	0	0	0	0	0	0	0	0	0	0	0	0	0	0	0	>5KM	>5KM	>5KM	>5KM	>5KM	>5KM	>5KM	>5KM	<=5KM
KALMBGHA (077)	12	0	12	60	0	23	41	0	396	29	60	0	0	16	0	<=5KM	<=5KM	<=5KM	<=5KM	>5KM	>5KM	>5KM	<=5KM	<=5KM
KARTTIKPUR (P) (076)	0	5	5	11	0	0	5	0	0	0	0	0	0	0	0	>5KM	>5KM	>5KM	>5KM	>5KM	>5KM	>5KM	>5KM	<=5KM
KRISHNAPUR (P) (074)	0	0	0	60	0	7	40	0	0	0	0	0	0	0	0	<=5KM	<=5KM	<=5KM	<=5KM	>5KM	>5KM	>5KM	<=5KM	<=5KM
KALMBGHA G.P. TOTAL :	12	5	17	212	0	41	136	0	396	29	60	0	0	16	0									
LALGOLA GRAM PANCHAYAT																								
KRISHNAPUR (P) (074)	0	0	0	4	0	3	3	0	0	0	0	0	0	0	0	<=5KM	<=5KM	YES	YES	>5KM	>5KM	>5KM	YES	<=5KM
LALGOLA (P) (080)	0	0	0	50	0	34	37	0	0	0	0	0	0	0	0	YES	YES	YES	YES	>5KM	>5KM	>5KM	YES	YES
SAHABAZPUR (P) (007)	0	0	0	48	0	44	48	0	0	0	0	0	0	0	0	<=5KM	<=5KM	<=5KM	<=5KM	>5KM	>5KM	>5KM	<=5KM	<=5KM
LALGOLA G.P. TOTAL :	0	0	0	102	0	81	88	0	0	0	0	0	0	0	0									
MAIYA GRAM PANCHAYAT																								
AMARKUNDA (024)	0	0	0	12	0	6	12	0	0	0	0	0	0	0	0	<=5KM	<=5KM	<=5KM	<=5KM	>5KM	>5KM	>5KM	>5KM	>5KM

Reference Date : 15.10.2007

MURSHIDABAD DISTRICT

FODDER AREA / AGRICULTURAL IMPLEMENTS / FISHERY / LIVESTOCK & FISHERY INFRASTRUCTURE

NAME OF THE MOUZA (J.L. No.)	Area under Fodder Crops (In Cottah)			Animal Operated Implements			Leveller	Chaff Cutter	Fishery Household Persons	Engaged in Actual Operation of Fishing				Marketing of Fish		Veterinary Hospital /Health Centre	Artificial Insemination Centre	Veterinary Medicine Shop	Live stock Development Worker	Chilling Plant/ Bulk Milk Cooler	Co-op. Dairy/ Milk Collection	Availability of Fodder Land	Cattle/ Poultry Feed Shop	Fish Marketing Market
										Full Time		Part Time												
	Kharif	Rabi	Total	Wooden Plough	Steel Plough	Animal Cart				Male	Female	Male	Female	Male	Female									
	45	46	47	48	49	50	51	52	53	54	55	56	57	58	59	60	61	62	63	64	65	66	67	68
LALGOLA BLOCK : LALBAGH SUBDIVISION																								
MAIYA GRAM PANCHAYAT																								
BADAGARE (036)	0	0	0	2	0	0	2	0	0	0	0	0	0	0	0	<=5KM	<=5KM	<=5KM	<=5KM	>5KM	>5KM	>5KM	>5KM	>5KM
BAYRA (P) (003)	0	0	0	38	0	28	38	0	0	0	0	0	0	0	0	<=5KM	<=5KM	<=5KM	<=5KM	>5KM	>5KM	>5KM	>5KM	>5KM
CHAMUNDA (027)	0	0	0	15	0	13	14	0	0	0	0	0	0	0	0	<=5KM	<=5KM	<=5KM	<=5KM	>5KM	>5KM	>5KM	>5KM	>5KM
FATEPUR (030)	0	0	0	3	0	3	3	0	0	0	0	0	0	0	0	<=5KM	<=5KM	YES	<=5KM	>5KM	>5KM	>5KM	>5KM	>5KM
KULGACHI (025)	0	0	0	34	0	7	34	0	0	0	0	0	0	0	0	<=5KM	<=5KM	<=5KM	YES	>5KM	>5KM	>5KM	>5KM	>5KM
MAIYA (002)	0	0	0	58	0	43	58	0	0	0	0	0	0	0	0	<=5KM	<=5KM	<=5KM	<=5KM	>5KM	>5KM	>5KM	>5KM	>5KM
MAKIMNAGAR (028)	0	0	0	16	0	15	10	0	0	0	0	0	0	0	0	<=5KM	<=5KM	<=5KM	<=5KM	>5KM	>5KM	>5KM	>5KM	>5KM
PARANPUR (029)	0	0	0	25	0	25	25	0	0	0	0	0	0	0	0	<=5KM	YES	YES	YES	>5KM	>5KM	>5KM	>5KM	>5KM
SALMARA (038)	0	0	0	10	0	10	10	0	0	0	0	0	0	0	0	<=5KM	<=5KM	<=5KM	<=5KM	>5KM	>5KM	>5KM	>5KM	>5KM
SIMULIA (011)	0	0	0	4	0	2	4	0	0	0	0	0	0	0	0	<=5KM	<=5KM	<=5KM	<=5KM	>5KM	>5KM	>5KM	>5KM	>5KM
SINGA (037)	0	0	0	24	0	16	24	0	314	62	0	12	0	12	0	<=5KM	<=5KM	<=5KM	<=5KM	>5KM	>5KM	>5KM	>5KM	>5KM
MAIYA G.P. TOTAL :	0	0	0	241	0	168	234	0	314	62	0	12	0	12	0									
MANIKCHAK GRAM PANCHAYAT																								
BRAHMOTTAR MANICK CHAK (094)	45	34	79	316	0	15	316	0	0	0	0	0	0	0	0	<=5KM	YES	>5KM	YES	>5KM	>5KM	>5KM	>5KM	>5KM
KRISHNAPUR DHURPARA (P) (093)	0	0	0	78	0	55	55	0	0	0	0	0	0	0	0	<=5KM	<=5KM	>5KM	<=5KM	>5KM	>5KM	>5KM	>5KM	>5KM
PASCHIM DHARMANIC CHAK (085)	0	0	0	34	0	34	34	0	0	0	0	0	0	0	0	<=5KM	<=5KM	>5KM	<=5KM	>5KM	>5KM	>5KM	>5KM	>5KM
PASCHIM DURBARPARA (P) (092)	0	0	0	28	0	27	28	0	0	0	0	0	0	0	0	<=5KM	<=5KM	>5KM	<=5KM	>5KM	>5KM	>5KM	>5KM	>5KM
MANIKCHAK G.P. TOTAL :	45	34	79	456	0	131	433	0	0	0	0	0	0	0	0									
NASHIPUR GRAM PANCHAYAT																								
BASUMATI (044)	0	0	0	12	0	6	6	0	0	0	0	0	0	0	0	<=5KM	<=5KM	>5KM	<=5KM	>5KM	>5KM	>5KM	>5KM	>5KM
HARIPUR (041)	0	0	0	10	0	5	5	0	0	0	0	0	0	0	0	<=5KM	<=5KM	>5KM	<=5KM	>5KM	>5KM	>5KM	>5KM	>5KM
ILIMPUR (031)	0	0	0	12	0	8	9	0	0	0	0	0	0	0	0	<=5KM	<=5KM	>5KM	<=5KM	>5KM	>5KM	>5KM	>5KM	>5KM
JAGARPARA (039)	0	0	0	24	0	12	12	0	0	0	0	0	0	0	0	<=5KM	<=5KM	>5KM	<=5KM	>5KM	>5KM	>5KM	>5KM	>5KM
JANARDANPUR (040)	0	0	0	2	0	1	1	0	0	0	0	0	0	0	0	<=5KM	<=5KM	>5KM	<=5KM	>5KM	>5KM	>5KM	>5KM	>5KM
JUMRA NAYAGRAM (046)	0	0	0	8	0	7	4	0	0	0	0	0	0	0	0	<=5KM	<=5KM	>5KM	YES	>5KM	>5KM	>5KM	>5KM	>5KM
KESABPUR (032)	0	0	0	14	0	7	7	0	0	0	0	0	0	0	0	<=5KM	<=5KM	>5KM	<=5KM	>5KM	>5KM	>5KM	>5KM	>5KM
MAHISHASTHAL (033)	0	0	0	10	0	5	5	0	0	0	0	0	0	0	0	<=5KM	<=5KM	>5KM	<=5KM	>5KM	>5KM	>5KM	>5KM	>5KM
NASIPUR (042)	0	0	0	58	0	29	29	0	0	0	0	0	0	0	0	<=5KM	<=5KM	>5KM	<=5KM	>5KM	>5KM	>5KM	>5KM	>5KM
NEAMATPUR (045)	0	0	0	6	0	3	3	0	0	0	0	0	0	0	0	<=5KM	<=5KM	>5KM	<=5KM	>5KM	>5KM	>5KM	>5KM	>5KM
PANISALA (047)	0	0	0	16	0	8	8	0	0	0	0	0	0	0	0	<=5KM	YES	>5KM	<=5KM	>5KM	>5KM	>5KM	>5KM	>5KM

(P) - Part Mouza i.e., Mouza appears in more than one Gram Panchayat; YES - Located in the Mouza; <=5KM - Located at a distance upto 5 KM; >5KM - Located at a distance more than 5 KM

Reference Date : 15.10.2007

MURSHIDABAD DISTRICT

FODDER AREA / AGRICULTURAL IMPLEMENTS / FISHERY / LIVESTOCK & FISHERY INFRASTRUCTURE

NAME OF THE MOUZA (J.L. No.)	Area under Fodder Crops (in Cottah)			Animal Operated Implements			Leveller	Chaff Cutter	Fishery Household Persons	Engaged in Actual Operation of Fishing				Marketing of Fish		Veterinary Hospital /Health Centre	Artificial Insemination Centre	Veterinary Medicine Shop	Live stock Development Worker	Chilling Plant/ Bulk Milk Cooler	Co-op. Dairy/ Milk Collection Centre	Availability of Pasture Land	Cattle/ Poultry Feed Shop	Fish Wholesale Market
										Full Time		Part Time												
	Kharif	Rabi	Total	Wooden Plough	Steel Plough	Animal Cart				Male	Female	Male	Female	Male	Female									
	45	46	47	48	49	50	51	52	53	54	55	56	57	58	59	60	61	62	63	64	65	66	67	68
LALGOLA BLOCK : LALBAGH SUBDIVISION																								
NASHIPUR GRAM PANCHAYAT																								
RIANPUR (048)	0	0	0	2	0	1	1	0	0	0	0	0	0	0	0	<=5KM	<=5KM	>5KM	<=5KM	>5KM	>5KM	>5KM	>5KM	>5KM
NASHIPUR G.P. TOTAL :	0	0	0	174	0	92	90	0	0	0	0	0	0	0	0									
PAIKPARA GRAM PANCHAYAT																								
ARAZI MANIDANGA (060)	0	0	0	0	0	0	0	0	0	0	0	0	0	0	0	<=5KM	<=5KM	<=5KM	<=5KM	>5KM	<=5KM	>5KM	>5KM	<=5KM
BILNASIPUR (026)	40	20	60	8	0	8	8	0	0	0	0	0	0	0	0	<=5KM	<=5KM	<=5KM	<=5KM	>5KM	<=5KM	>5KM	>5KM	<=5KM
JHAU DANGA (051)	0	40	40	3	0	3	3	0	0	0	0	0	0	0	0	<=5KM	<=5KM	<=5KM	<=5KM	>5KM	<=5KM	>5KM	>5KM	<=5KM
KHOSALPUR (022)	0	30	30	20	0	16	16	0	0	0	0	0	0	0	0	<=5KM	YES	YES	YES	>5KM	<=5KM	>5KM	>5KM	<=5KM
MULIDANGA (021)	7	0	7	7	0	5	5	0	0	0	0	0	0	0	0	<=5KM	<=5KM	<=5KM	<=5KM	>5KM	<=5KM	>5KM	>5KM	<=5KM
PAIKPARA (054)	12	15	27	126	0	126	126	0	0	0	0	0	0	0	0	<=5KM	<=5KM	<=5KM	<=5KM	>5KM	<=5KM	>5KM	>5KM	YES
RAJARAMPUR (052)	14	60	74	63	0	63	63	0	0	0	0	0	0	0	0	<=5KM	<=5KM	<=5KM	<=5KM	>5KM	<=5KM	>5KM	>5KM	<=5KM
RAMPAL (056)	0	0	0	17	0	14	14	0	0	0	0	0	0	0	0	<=5KM	<=5KM	<=5KM	<=5KM	>5KM	<=5KM	>5KM	>5KM	<=5KM
SAGIA (059)	0	22	22	27	0	19	18	0	0	0	0	0	0	0	0	<=5KM	<=5KM	<=5KM	<=5KM	>5KM	YES	>5KM	>5KM	<=5KM
SARPAKHIA (050)	30	50	80	8	0	8	8	0	0	0	0	0	0	0	0	<=5KM	<=5KM	<=5KM	<=5KM	>5KM	<=5KM	>5KM	>5KM	<=5KM
SATPAKHIA (053)	0	0	0	53	0	31	30	0	0	0	0	0	0	0	0	<=5KM	<=5KM	<=5KM	<=5KM	>5KM	<=5KM	>5KM	>5KM	<=5KM
SYAMPUR (049)	20	43	63	5	0	5	5	0	0	0	0	0	0	0	0	<=5KM	<=5KM	<=5KM	<=5KM	>5KM	<=5KM	>5KM	>5KM	<=5KM
TIJRATPUR (055)	20	22	42	8	0	8	8	0	0	0	0	0	0	0	0	<=5KM	<=5KM	<=5KM	<=5KM	>5KM	<=5KM	>5KM	>5KM	<=5KM
PAIKPARA G.P. TOTAL :	143	302	445	345	0	306	304	0	0	0	0	0	0	0	0									
RAMCHANDRAPUR GRAM PANCHAYAT																								
RAJPUR MADHUPUR (P) (095)	734	763	1497	82	0	10	51	0	0	0	0	0	0	0	0	<=5KM	<=5KM	>5KM	<=5KM	>5KM	>5KM	>5KM	>5KM	>5KM
KARTTIKPUR (P) (076)	283	232	515	64	6	7	52	0	0	0	0	0	0	0	0	<=5KM	<=5KM	>5KM	<=5KM	>5KM	>5KM	>5KM	>5KM	>5KM
NARAYANPUR (070)	0	0	0	10	0	0	8	0	0	0	0	0	0	0	0	<=5KM	<=5KM	>5KM	<=5KM	>5KM	>5KM	>5KM	>5KM	>5KM
RAMCHANDRAPUR (075)	308	310	618	74	23	8	57	0	0	0	0	0	0	0	0	<=5KM	YES	>5KM	YES	>5KM	>5KM	>5KM	>5KM	>5KM
UTTAR FATEPUR (P) (068)	170	162	332	40	5	7	21	0	0	0	0	0	0	0	0	<=5KM	<=5KM	>5KM	<=5KM	>5KM	>5KM	>5KM	>5KM	>5KM
RAMCHANDRAPUR G.P. TOTAL :	1495	1467	2962	270	34	32	189	0	0	0	0	0	0	0	0									

MURSHIDABAD-JIAGUNJ BLOCK

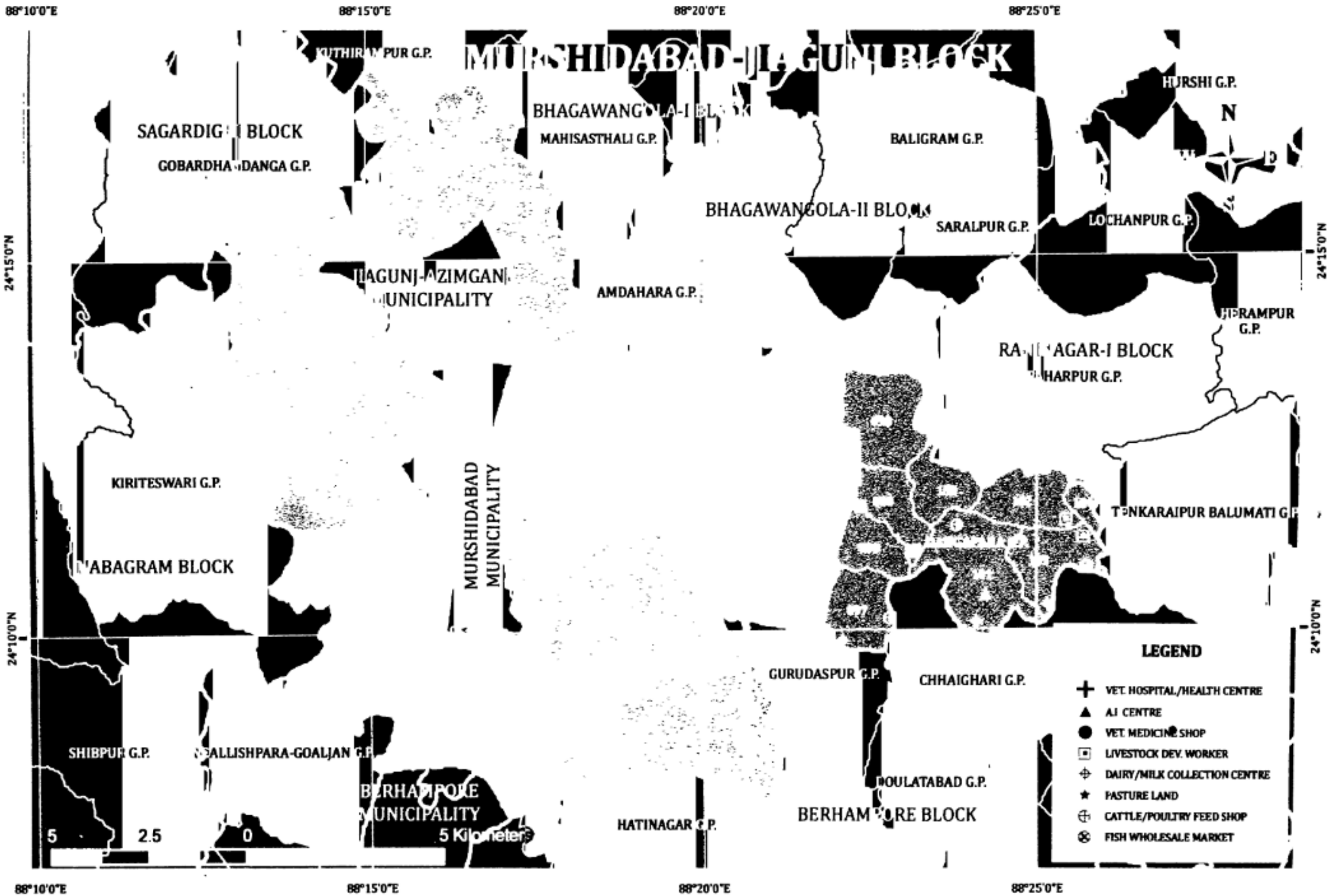

NUMBERS IN THE MAP INDICATE THE J.L.NO. OF THE MOUZAS

LIST OF MOUZAS WITH J.L.NO. IN THE REVERSE PAGE

LIST OF MOUZAS WITH J.L. NO. OF MURSHIDABAD-JIAGUNJ BLOCK

BAHADURPUR G.P.

001 UTTAR GANESPUR
002 PAYASTI KATIGANGA
010 BHRIGURAMBATI (P)
014 GOLJARBAG (P)
015 BAHADURPUR (P)
016 TANTIPARA
017 CHAIPARA
018 SADEKSARAI
019 GUJASTI RAMPUR
020 NARAYANPUR
021 JAYENPUR
022 BELIAPUKUR
023 RAICHANDPUR (P)
024 CHANDIPUR
025 BILKANDI
026 AMBARNAGAR
027 BAGDHAR (P)
028 KANCHANNAGAR
029 BEGAMPUR
030 RAMNAGAR
031 AMAIPARA (P)
066 DAKSHIN GANESPUR

DAHAPARA G.P.

001 HAIDARPUR
002 DHAMUA
003 GERDDAHABELI
004 DAHAPARA
005 FARRABAG
006 ROSNAIGANJ
007 RAITANBAG
008 ELAHIGANJ
010 SAIKULI
012 KHOSBAG
013 BUDHRA
014 BELUN
043 ARAZI SAIKULI
043 DIAR CHAITANPUR

DANGAPARA G.P.

090 DHARMMAPUR
097 NEOAI KHAMARPARA
098 PURBA GOBINDAPUR
099 RAMPUR
100 HULASPUR
101 HASENPUR
102 DANGAPARA
103 BATI

DANGAPARA G.P.

104 CHAR RAMIPUR

KAPASDANGA G.P.

066 RANSAGAR
067 ALIGANJ
068 AKHERIGHATA
069 CHIRAKUTI SAMSERGANJ
072 NOADA
073 AKBARPUR
074 DILALPUR
075 BARANDA SIRNAGAR
076 KALIKAPUR
077 HASNABAD
078 SASHIDHARPUR
079 BHATPARA
080 RAMDASPUR
081 KAMALPUR
082 JAFRABAD
083 KAPASDANDA
084 GOPALNAGAR
086 NESTA

MUKUNDABAG G.P.

037 FATEJANGPUR DIAR (P)
040 BARANAGAR (P)
041 KUSUMKHOLA
042 CHHALIMPUR
043 ASANPUR (P)
044 FATEJANGPUR (P)
045 KALTAPARA
046 MAHINAGAR
047 MAHINAGAR DIAR
048 MIRPUR
049 CHAR MAHIMAPUR
050 LALKUTHI
051 MADHUSUDANBATI
052 CHANDABAG
053 BENIPUR
054 BILCHANDPUR
055 DARURA
056 JAKHIRABAG
057 FAUZBAG
058 AMINABAZAR
059 SATICHAURAHA
060 BAGESWARBATI
060 KASIBATI
062 RAJBARI
063 GHANASYAMPUR

MUKUNDABAG G.P.

064 MUKUNDABAG
065 SATLAKSHMI

NATUNGRAM G.P.

015 CHAINPARA
016 SANYASIDANGA
017 TALGACHI
018 UKTA
019 AYESBAG
021 BANSBARI
041 KUMARPARA
042 MATIJHIL

PRASADPUR G.P.

020 GOBINDAPUR LAKHERAJ
022 BARAMGANJ
023 GOPINATHPUR
024 CHUNAKHALI
025 TIKTIKIPARA
026 BALI
027 HANRIBHANGA
028 BIRAMPUR
029 PRASADPUR
030 ARAZI MATHURAPUR
031 GOURIPUR KHASTALUK
032 GOURIBAG
033 RAMBHADRAPUR
034 TOPKHANA
035 SANI BAHARAPARA
036 MATHURAPUR
037 BELE
038 PASCHIM GOBINDAPUR
039 KHANPUR
040 HAMDAMPUR
043 SAHAMATGANJE (P)
047 PILKHANA
048 KADAMSARIF
056 SABJIKATRA

TENTULIA G.P.

085 GUDHIA
087 KUMIRDAHA
088 TENTULIA
089 CHAR CHATRA
091 KANKSA
092 SINGA
093 BANOARIPUR
094 BEGAMNAGAR
095 BHARTADOBA
096 PALASDANGA

Administrative Divisions (in number), 2005

Police Station	Panchayat Samity	Gram Panchayat	Mouza	Household	Town
2(P)	1	8	132	40,082	-

Population and Density of Population (per sq. kms.), 2001

Population	Density of Population	Area (Sq. K.M.)
2,00,258	1,042	192.13

Population (in number), 2001

Male	Female	Total
1,03,512	96,746	2,00,258

Scheduled Castes and Scheduled Tribes Population by Sex (in no.), 2001

Scheduled Castes			Scheduled Tribes		
Male	Female	Total	Male	Female	Total
13,811	13,024	26,835	5,877	5,659	11,536

Broad Pattern of Land Utilisation (in hect.), 2002-2003

Cultivable area	Residual area	Forest area
14,550	3,924	5

Percentage of Literates by Sex, 2001

Male	Female	Total
59.70	46.90	53.50

Number of Schools (General Education), 2005-2006

Primary	Middle/High	Higher Secondary
108	1/12	4

Number of Students (General Education), 2005-2006

Class	I to V	VI to VIII	IX to X	XI to XII
Total	18,421	510	10,765	5,915

Number of Teachers (General Education), 2005-2006

School	Primary	Junior High	High	Higher Sec.
Total	399	6	121	64

Distribution of Colleges, 2005-2006

Name	No.
Colleges / University	-
Professional & Technical Schools & Colleges	1
Special & Non-Formal Education	228
Total	229

Health Facilities, 2005

Hospital	Health centre	Clinic&Dispensary	Total	Total bed	No. of Doctor
-	2	29	31	8	2

No. of Veterinary Hospitals

State Animal Health Centre	Block Animal Health Centre	Additional Block Health Centre	Animal Development Aid Centre	Mobile Animal Health Centre	Artificial Insemination (A.I.) Centre
1	-	1	6	-	8

BAR DIAGRAM SHOWING POPULATION OF LIVESTOCK SPECIES IN MURSHIDABAD-JIAGUNJ BLOCK

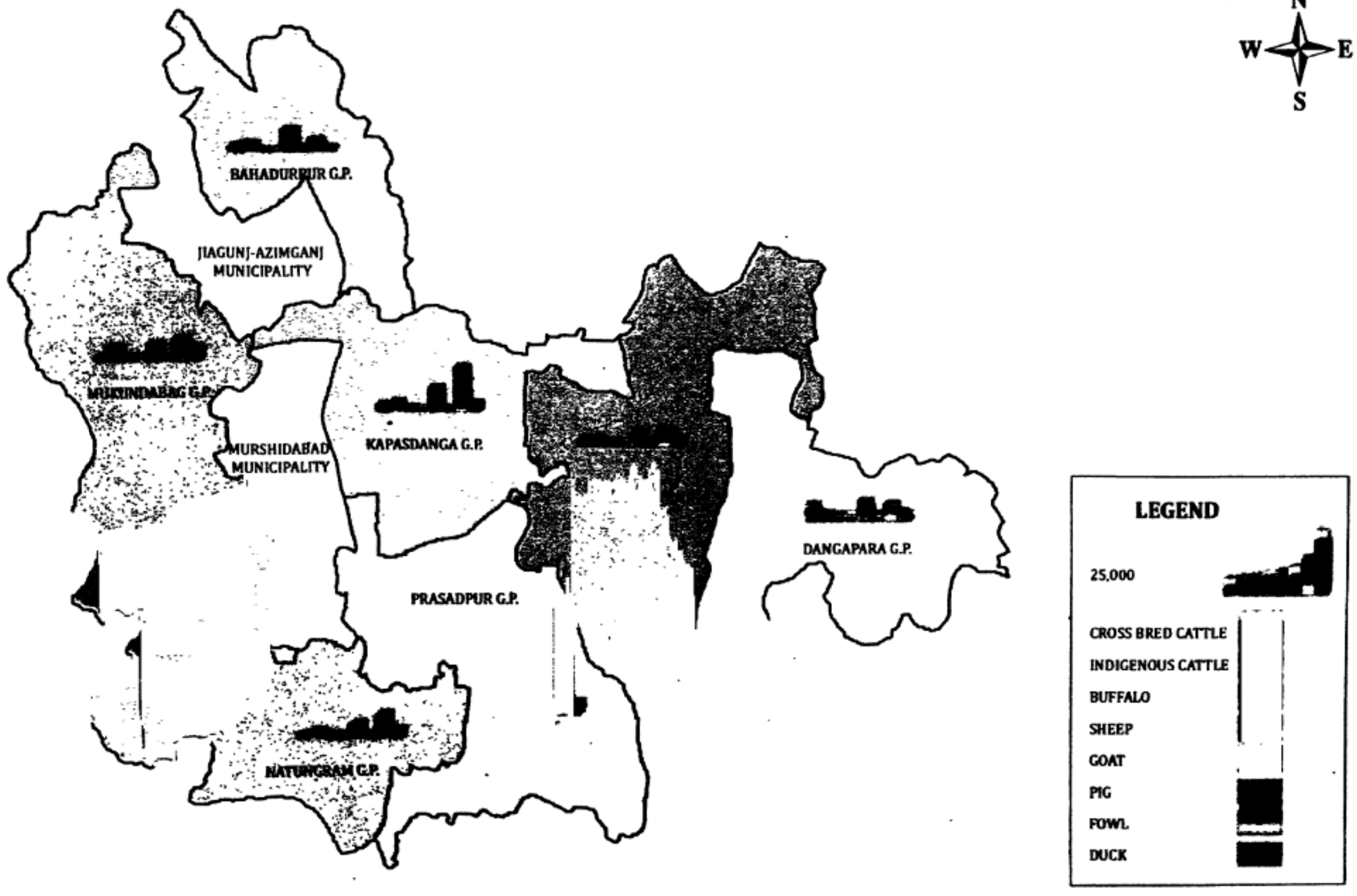

MURSHIDABAD-JIAGUNJ BLOCK AT A GLANCE

[redacted]	[redacted]	[redacted]	[redacted]	[redacted]	[redacted]
[redacted]	81	99	94	27	[redacted]
22,186	94	116	156	174	188
41,232	175	215	250	201	214
[redacted]	9	11	14	8	9
721	3	4	22	17	18
61,458	261	320	375	158	168
826	4	4	4	8	9
[redacted]	5	6	21	18	19
69,414	295	361	671	304	324
38,751	165	202	72	241	257
108,165	459	563	743	545	[redacted]
13,901	59	72	216	119	126
3,615	15	19	11	9	9
17,516	74	91	226	127	135
15	0	0	2	3	3
[redacted]	534	654	971	675	719
[redacted]	13	16	23	22	24
159	1	1	6	7	7
[redacted]	6	7	12	[redacted]	9
[redacted]	13	16	21	[redacted]	[redacted]
[redacted]	49	[redacted]	33	[redacted]	[redacted]
[redacted]	[redacted]	[redacted]	[redacted]	[redacted]	[redacted]
[redacted]	[redacted]	[redacted]	[redacted]	[redacted]	[redacted]
[redacted]	[redacted]	[redacted]	[redacted]	[redacted]	[redacted]

POPULATION SHARE OF BOVINES AND SMALL ANIMALS

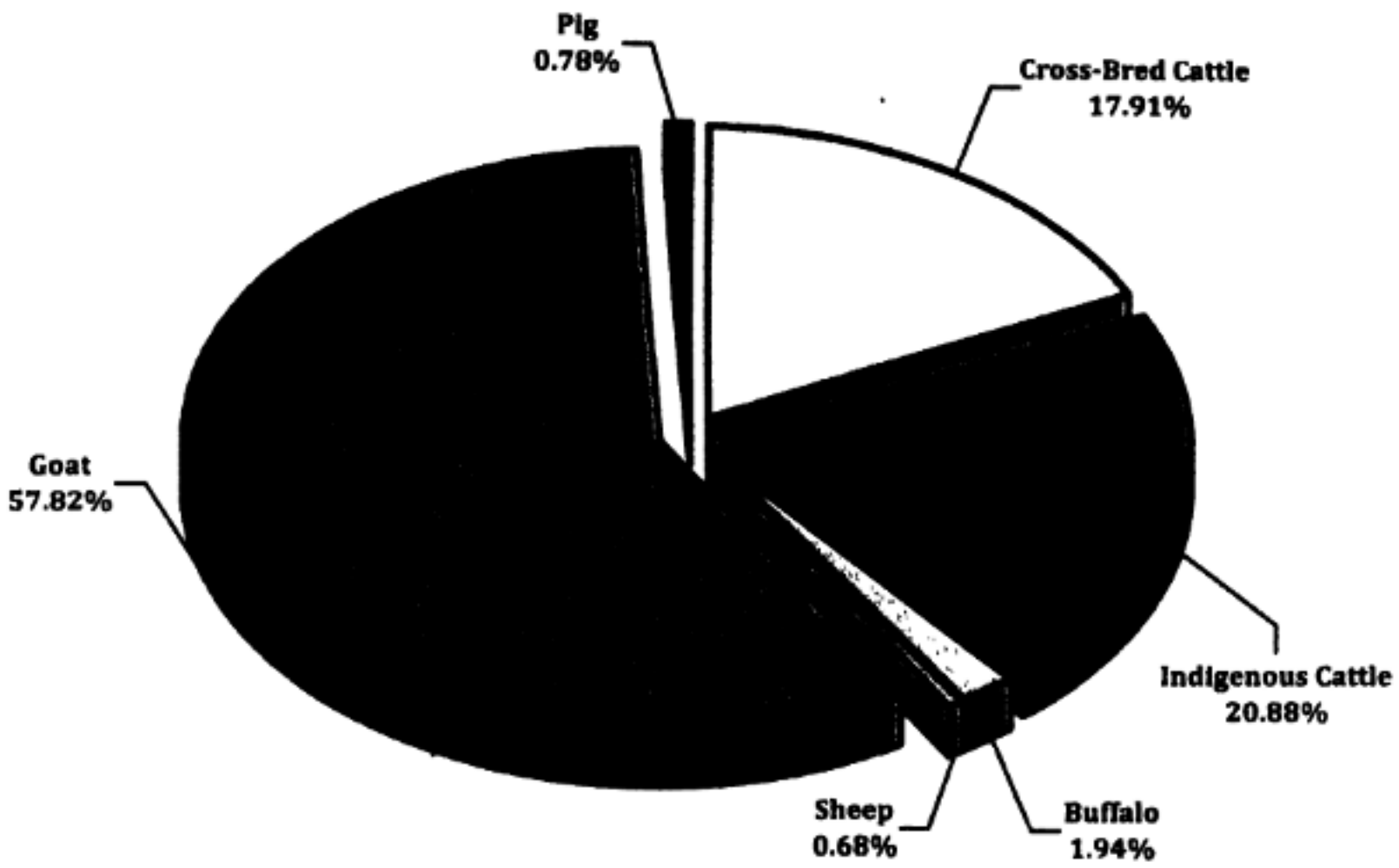

POPULATION SHARE OF FOWL AND DUCK

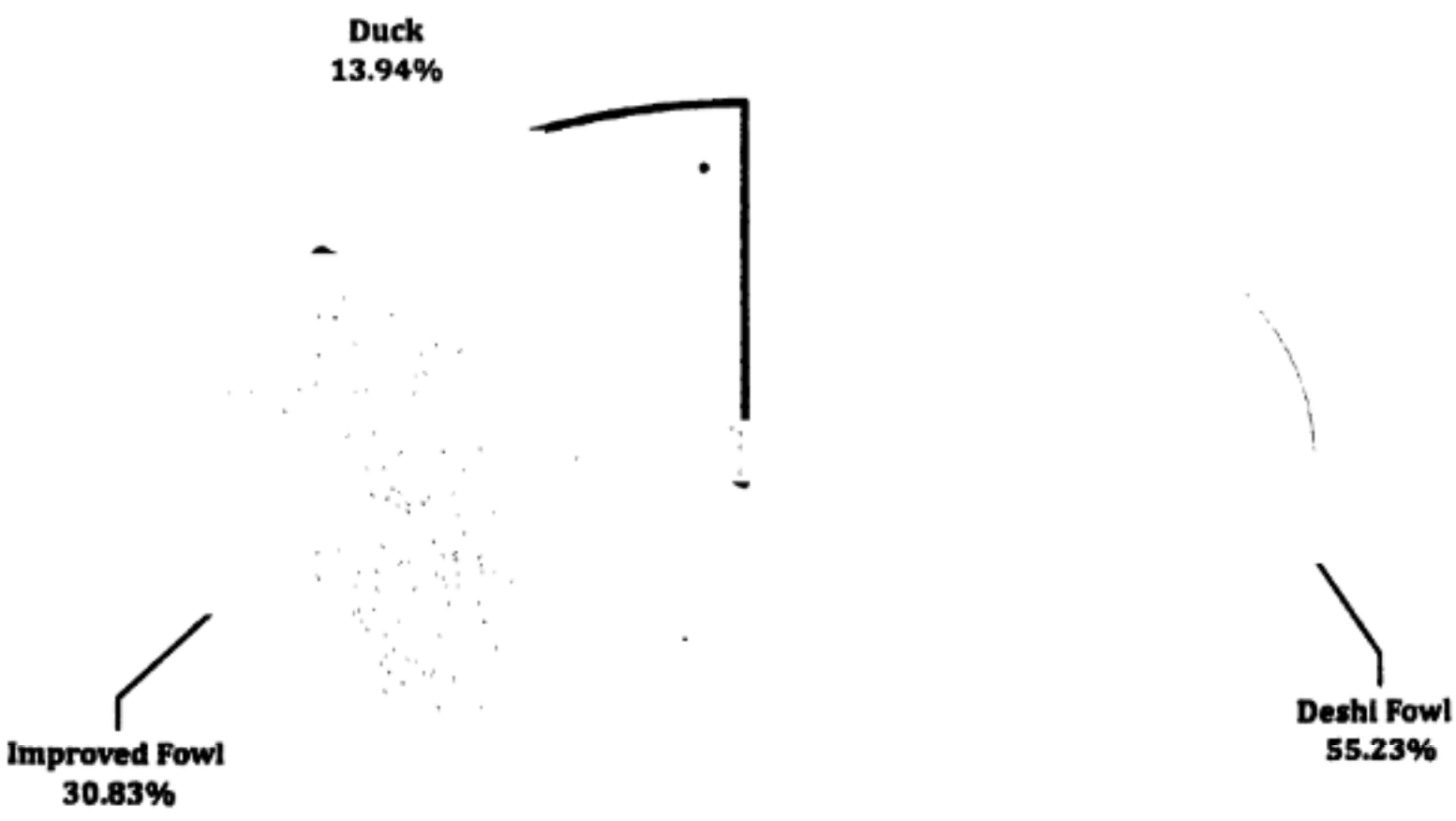

MURSHIDABAD-JAIGUNJ BLOCK

Reference Date : 15.10.2007

GRAM PANCHAYATWISE BOVINE POPULATION

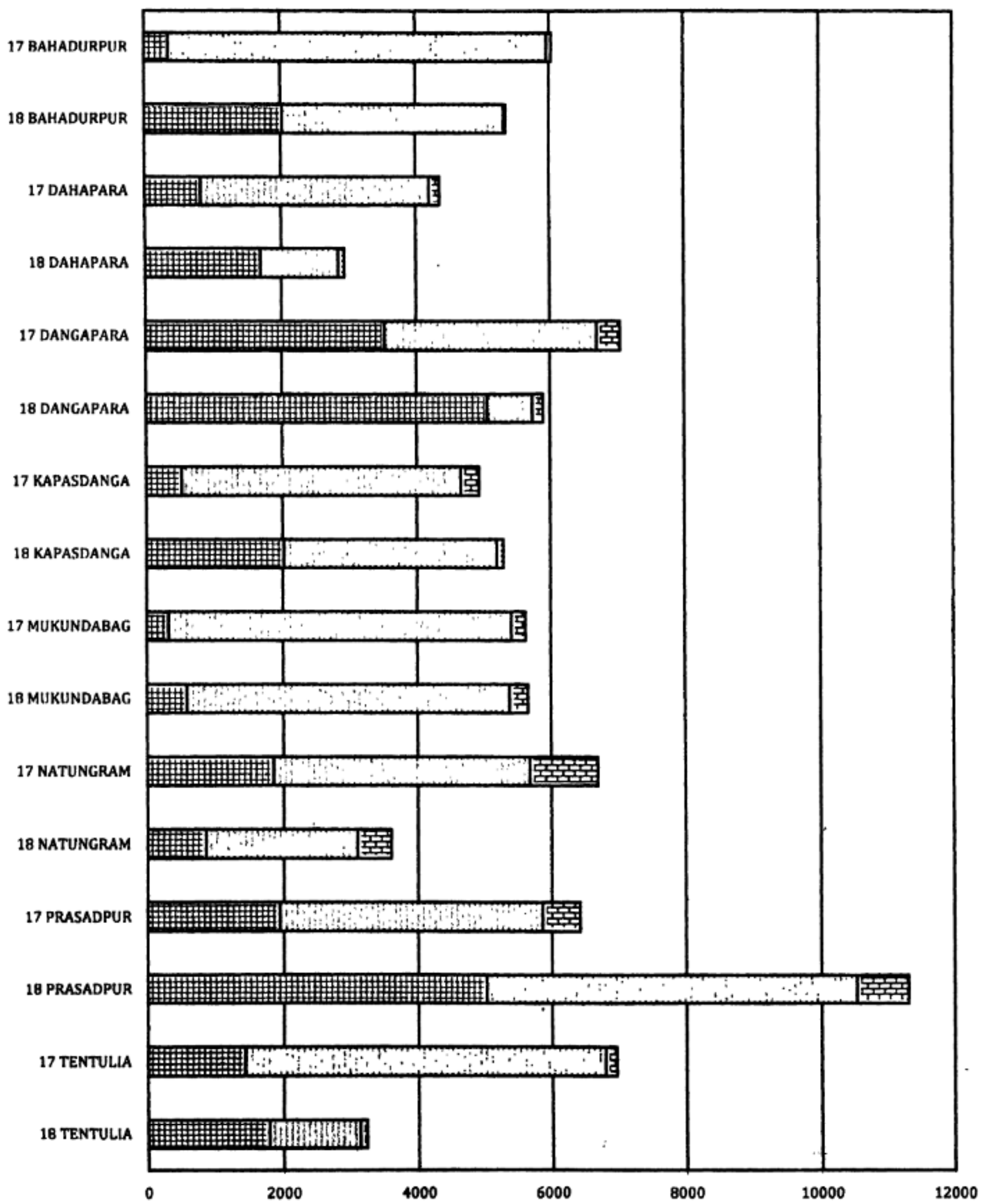

17 - PREVIOUS LIVESTOCK CENSUS, 2003; 18 - PRESENT LIVESTOCK CENSUS, 2007

GRAM PANCHAYATWISE POPULATION OF SMALL ANIMALS

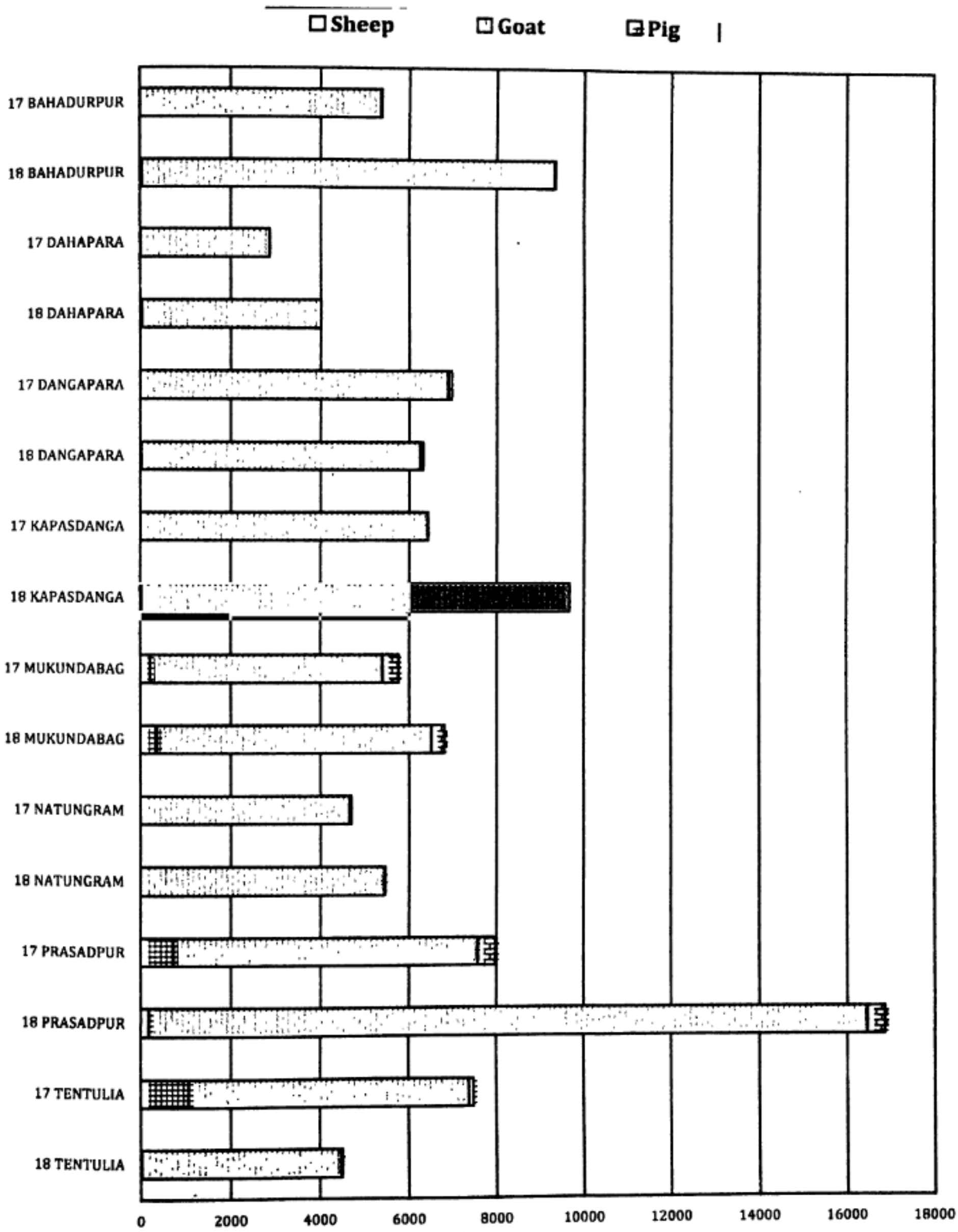

17 - PREVIOUS LIVESTOCK CENSUS, 2003; 18 - PRESENT LIVESTOCK CENSUS, 2007

GRAM PANCHAYATWISE POPULATION OF POULTRY BIRDS

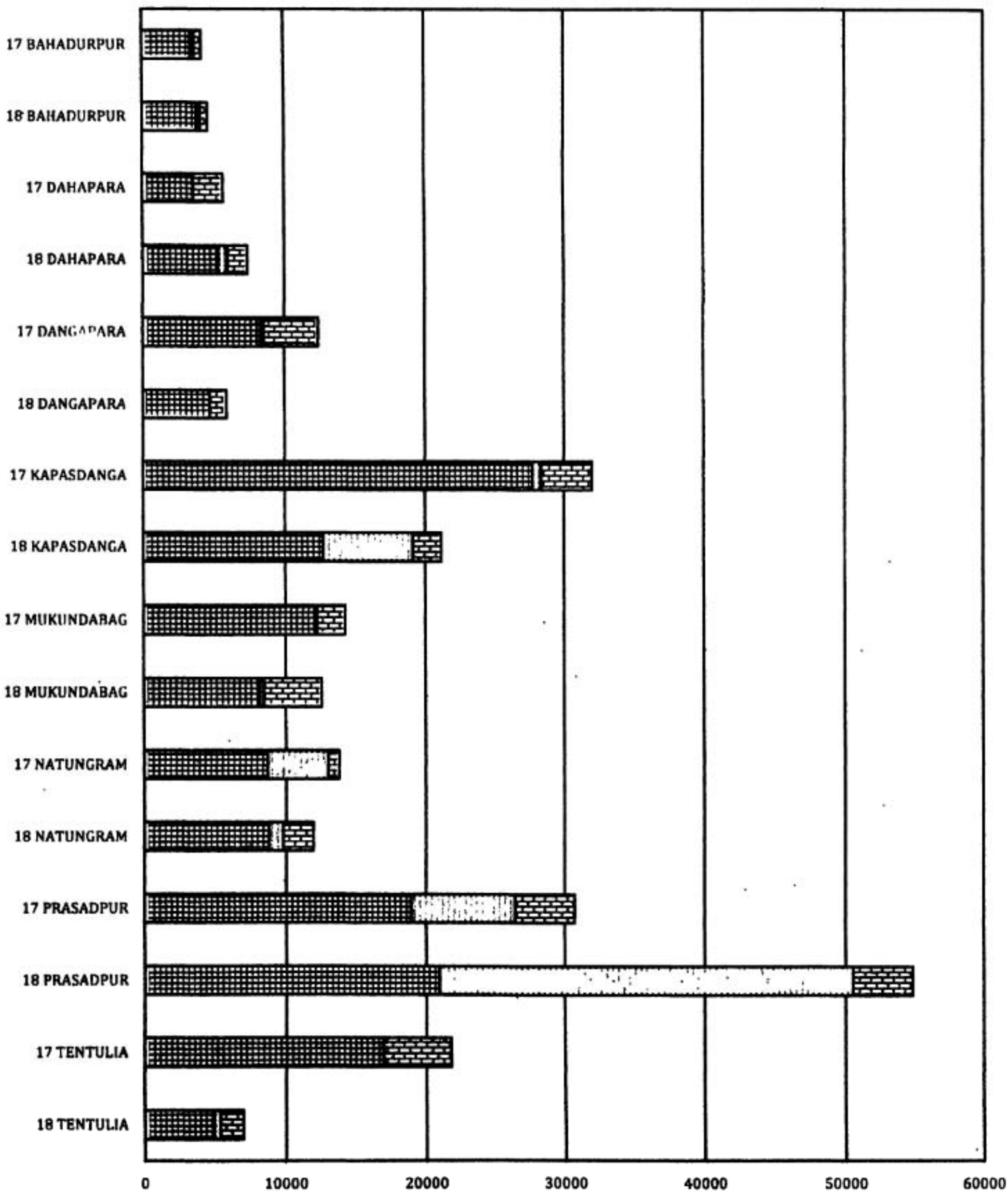

17 - PREVIOUS LIVESTOCK CENSUS, 2003; 18 - PRESENT LIVESTOCK CENSUS, 2007

18th ALL INDIA LIVESTOCK CENSUS, AGRICULTURE IMPLEMENTS AND MACHINERY, FISHERY STATISTICS, WEST BENGAL

Reference Date : 15.10.2007

MURSHIDABAD DISTRICT

NAME OF THE GRAM PANCHAYAT	No. of Agricultural Households (areawise)									No. of Households based on Nature of Feeding			
	Upto 1 cottah	Above 1 cottah upto 10 cottah	Above 10 cottah upto 1 bigha	Above 1 bigha upto 3 bigha	Above 3 bigha upto 7½ bigha	Above 7½ bigha upto 15 bigha	Above 15 bigha upto 30 bigha	Above 30 bigha upto 75 bigha	Above 75 bigha	Stall feeding	Grazing	Both	Free ranging
1	2	3	4	5	6	7	8	9	10	11	12	13	14
MURSHIDABAD-JIAGUNJ BLOCK													
BAHADURPUR G.P.	132	1221	1610	742	468	0	0	0	0	1629	157	2170	217
DAHAPARA G.P.	156	1078	503	654	312	58	13	2	0	355	296	1273	850
DANGAPARA G.P.	752	824	769	686	584	292	28	0	0	200	34	981	804
KAPASDANGA G.P.	458	900	1412	1011	208	29	1	0	0	139	301	3030	238
MUKUNDABAG G.P.	1342	1558	670	363	68	24	5	2	0	282	1044	2380	431
NATUNGRAM G.P.	1372	1053	493	449	151	26	1	0	0	1399	1021	1054	430
PRASADPUR G.P.	516	940	1022	2423	784	106	24	8	1	116	501	3055	554
TENTULIA G.P.	1239	1021	695	1141	554	168	29	3	0	1048	32	1736	50
MURSHIDABAD-JIAGUNJ BLOCK TOT :	5,967	8,595	7,174	7,469	3,129	703	101	15	1	5,168	3,386	15,679	3,574

18th ALL INDIA LIVESTOCK CENSUS, AGRICULTURE IMPLEMENTS AND MACHINERY, FISHERY STATISTICS, WEST BENGAL

Reference Date : 15.10.2007

MURSHIDABAD DISTRICT

NAME OF THE GRAM PANCHAYAT	Major Occupationwise No. of Households								No. of Households using different Sources of Fodder			
	Agriculture	Agriculture labourer	Cattle & Buffalo rearing	Sheep, Goat & Pig rearing	Poultry & allied activities	Other activities related to livestock	Fisheries & allied activities	Others	Own produce	Bought from market/ other persons	Both own produce & bought	Other sources
1	15	16	17	18	19	20	21	22	23	24	25	26
MURSHIDABAD-JIAGUNJ BLOCK												
BAHADURPUR G.P.	293	2441	36	0	0	4	0	1399	5	1986	1894	288
DAHAPARA G.P.	542	1333	83	48	35	6	4	680	96	665	763	1250
DANGAPARA G.P.	1265	921	38	6	0	0	20	2551	117	0	355	406
KAPASDANGA G.P.	342	2641	3	0	7	0	0	1026	84	43	3196	427
MUKUNDABAG G.P.	1564	1671	128	29	30	0	0	839	568	1094	1782	720
NATUNGRAM G.P.	288	1115	2	0	0	0	0	2617	116	1361	988	1388
PRASADPUR G.P.	2081	1691	50	0	0	0	57	2073	269	1021	2542	121
TENTULIA G.P.	999	2972	42	6	4	1	0	877	261	765	2397	58
MURSHIDABAD-JIAGUNJ BLOCK TOT :	7,374	14,785	382	89	76	11	81	12,062	1,516	6,935	13,917	4,658

18th ALL INDIA LIVESTOCK CENSUS, AGRICULTURE IMPLEMENTS AND MACHINERY, FISHERY STATISTICS, WEST BENGAL

Reference Date : 15.10.2007

MURSHIDABAD DISTRICT

NAME OF THE GRAM PANCHAYAT	No. of Households Availing institutional financial		Different uses of dung Householdwise (average daily kg.)				No. of Households/Khatals/Farms etc. using different Livestock							
							Livestock							
	Yes	No	Total dung produced (kg.)	Used for fuel (daily kg.)	Used for manure (daily kg.)	Used in other ways (kg.)	Cross-bred Cattle	Indi-genous Cattle	Buffalo	Sheep	Goat	Pig	Dog	Rabbit
1	27	28	29	30	31	32	33	34	35	36	37	38	39	40
MURSHIDABAD-JIAGUNJ BLOCK														
BAHADURPUR G.P.	4	4169	35313	22960	9633	2691	1059	1571	13	6	2546	25	22	0
DAHAPARA G.P.	63	2711	23865	11147	6753	5965	876	691	44	8	1668	0	117	0
DANGAPARA G.P.	3	4798	19596	13137	6330	129	2006	523	89	3	2201	0	1	0
KAPASDANGA G.P.	10	4009	48811	32271	11862	4678	737	1745	50	10	2668	0	0	0
MUKUNDABAG G.P.	192	4060	29516	20556	7168	2041	442	2156	194	158	2060	59	146	0
NATUNGRAM G.P.	0	4022	36490	24965	11500	25	432	1071	185	0	2154	0	0	0
PRASADPUR G.P.	65	5877	81439	39672	34637	7130	1712	1768	308	34	3055	90	151	0
TENTULIA G.P.	0	4911	34030	8083	21346	4601	925	1408	107	9	1484	13	0	2
MURSHIDABAD-JIAGUNJ BLOCK TOT :	**337**	**34,557**	**309,860**	**172,791**	**109,229**	**27,260**	**8,189**	**10,933**	**990**	**228**	**17,836**	**187**	**437**	**2**

18th ALL INDIA LIVESTOCK CENSUS, AGRICULTURE IMPLEMENTS AND MACHINERY, FISHERY STATISTICS, WEST BENGAL

Reference Date : 15.10.2007

MURSHIDABAD DISTRICT

NAME OF THE GRAM PANCHAYAT	No. of Households/Khatals/Farms etc. having Poultry or Producing Milk				No. and classification of source of data														
	Poultry Birds			Milk Producing House-hold	Household	Khatal	Goshala	Dairy	Poultry Farm	Sheep, Goat, Pig etc. Farm	Livestock Market/Hat	Poultry Hatchery	Agriculture Farm	Meat Shop				Fish Shop	Others (Fish Jetty, Harbour, Processing Centre, Fish Hatchery etc.)
	Fowl	Duck	Other Poultry Birds											Sheep	Goat	Pig	Poultry		
1	41	42	43	44	45	46	47	48	49	50	51	52	53	54	55	56	57	58	59
MURSHIDABAD-JIAGUNJ BLOCK																			
BAHADURPUR G.P.	545	108	0	460	4156	17	0	0	0	0	0	0	0	0	0	0	0	0	0
DAHAPARA G.P.	573	283	0	459	2774	0	0	0	0	0	0	0	0	0	0	0	0	0	0
DANGAPARA G.P.	823	348	5	945	4801	0	0	0	0	0	0	0	0	0	0	0	0	0	0
KAPASDANGA G.P.	2857	299	0	0	4019	0	0	0	0	0	0	0	0	0	0	0	0	0	0
MUKUNDABAG G.P.	2137	1032	0	526	4189	0	0	0	0	0	0	0	0	0	0	0	0	0	0
NATUNGRAM G.P.	499	109	0	192	4022	0	0	0	0	0	0	0	0	0	0	0	0	0	0
PRASADPUR G.P.	2292	589	0	1402	5942	0	0	0	0	0	0	0	0	0	0	0	0	0	0
TENTULIA G.P.	753	224	2	226	4911	0	0	0	0	0	0	0	0	0	0	0	0	0	0
MURSHIDABAD-JIAGUNJ BLOCK TOT :	10,479	2,992	7	4,210	34,814	17	0	0	0	0	0	0	0	0	0	0	0	0	0

18th ALL INDIA LIVESTOCK CENSUS, AGRICULTURE IMPLEMENTS AND MACHINERY, FISHERY STATISTICS, WEST BENGAL

Reference Date : 15.10.2007

MURSHIDABAD DISTRICT

JERSEY CROSS-BRED CATTLE

NAME OF THE GRAM PANCHAYAT	MALE JERSEY CROSS-BRED CATTLE							FEMALE JERSEY CROSS-BRED CATTLE							Total Jersey Cross-bred Cattle (66+73)
	Under 1 year	1 to 2½ years	Over 2½ years (Major use)				Total Male Jersey Cross-bred Cattle (60+61+62+63+64+65)	Under 1 year	1 to 2½ years	Over 2½ years			Above 10 years	Total Female Jersey Cross-bred Cattle (67+68+69+70+71+72)	
			Used for Breeding only	Mainly used for Agri-culture	Mainly used for Bullock Cart	Others				In milk	Dry	Not calved once			
1	60	61	62	63	64	65	66	67	68	69	70	71	72	73	74
MURSHIDABAD-JIAGUNJ BLOCK															
BAHADURPUR G.P.	236	18	0	0	0	0	254	331	665	564	209	0	0	1769	2023
DAHAPARA G.P.	108	19	5	21	0	0	153	289	184	273	138	58	3	945	1098
DANGAPARA G.P.	583	739	4	757	0	0	2083	553	737	1190	324	169	0	2973	5056
KAPASDANGA G.P.	8	23	0	590	0	0	621	428	297	431	238	0	0	1394	2015
MUKUNDABAG G.P.	55	59	2	0	0	0	116	59	244	114	18	28	3	466	582
NATUNGRAM G.P.	50	18	0	18	0	0	86	183	308	207	55	0	0	753	839
PRASADPUR G.P.	449	349	14	178	62	9	1061	938	582	1536	401	176	46	3679	4740
TENTULIA G.P.	306	204	0	2	0	0	512	194	355	420	180	16	33	1198	1710
MURSHIDABAD-JIAGUNJ BLOCK TOT :	1,795	1,429	25	1,566	62	9	4,886	2,975	3,372	4,735	1,563	447	85	13,177	18,063

18th ALL INDIA LIVESTOCK CENSUS, AGRICULTURE IMPLEMENTS AND MACHINERY, FISHERY STATISTICS, WEST BENGAL

Reference Date : 15.10.2007

MURSHIDABAD DISTRICT

HOLSTEIN FRIESIAN CROSS-BRED CATTLE

NAME OF THE GRAM PANCHAYAT	MALE HOLSTEIN FRIESIAN CROSS-BRED CATTLE							FEMALE HOLSTEIN FRIESIAN CROSS-BRED CATTLE							Total Holstein Friesian Cross-bred Cattle (81+88)
	Under 1 year	1 to 2½ years	Over 2½ years (Major use)				Total Male Holstein Friesian Cross bred Cattle (75+76+77+78+79+80)	Under 1 year	1 to 2½ years	Over 2½ years			Above 10 years	Total Female Holstein Friesian Cross-bred Cattle (82+83+84+85+86+87)	
			Used for Breeding only	Mainly used for Agri-culture	Mainly used for Bullock Cart	Others				In milk	Dry	Not calved once			
1	75	76	77	78	79	80	81	82	83	84	85	86	87	88	89
MURSHIDABAD-JIAGUNJ BLOCK															
BAHADURPUR G.P.	0	0	0	0	0	0	0	0	0	0	0	0	0	0	0
DAHAPARA G.P.	2	0	0	0	0	0	2	2	3	1	4	0	0	10	12
DANGAPARA G.P.	0	0	0	0	0	0	0	0	0	0	0	0	0	0	0
KAPASDANGA G.P.	0	0	0	0	0	0	0	0	0	0	0	0	0	0	0
MUKUNDABAG G.P.	0	0	0	0	0	0	0	0	0	0	0	0	0	0	0
NATUNGRAM G.P.	0	0	0	0	0	0	0	0	0	0	0	0	0	0	0
PRASADPUR G.P.	0	0	0	0	0	0	0	0	0	0	0	0	0	0	0
TENTULIA G.P.	8	3	0	0	0	0	11	11	8	8	1	0	1	29	40
MURSHIDABAD-JIAGUNJ BLOCK TOT :	10	3	0	0	0	0	13	13	11	9	5	0	1	39	52

18th ALL INDIA LIVESTOCK CENSUS, AGRICULTURE IMPLEMENTS AND MACHINERY, FISHERY STATISTICS, WEST BENGAL

Reference Date : 15.10.2007

MURSHIDABAD DISTRICT

OTHER CROSS-BRED CATTLE

NAME OF THE GRAM PANCHAYAT	MALE OTHER CROSS-BRED CATTLE							FEMALE OTHER CROSS-BRED CATTLE							Total Other Cross-bred Cattle (96+103)
	Under 1 year	1 to 2½ years	Over 2½ years (Major use)				Total Male Other Cross-bred Cattle (90+91+92+93+94+95)	Under 1 year	1 to 2½ years	Over 2½ years			Above 10 years	Total Female Other Cross-bred Cattle (97+98+99+100+101+102)	
			Used for Breeding only	Mainly used for Agri-culture	Mainly used for Bullock Cart	Others				In milk	Dry	Not calved once			
1	90	91	92	93	94	95	96	97	98	99	100	101	102	103	104
MURSHIDABAD-JIAGUNJ BLOCK															
BAHADURPUR G.P.	0	0	0	0	0	0	0	0	0	0	0	0	0	0	0
DAHAPARA G.P.	59	3	0	14	0	0	76	156	50	150	78	67	5	506	582
DANGAPARA G.P.	0	0	0	0	0	0	0	0	0	0	0	0	0	0	0
KAPASDANGA G.P.	0	0	0	0	0	0	0	0	0	0	0	0	0	0	0
MUKUNDABAG G.P.	0	0	0	0	0	0	0	0	0	0	0	0	0	0	0
NATUNGRAM G.P.	0	0	0	16	0	0	16	0	0	0	0	0	0	0	16
PRASADPUR G.P.	48	41	0	18	18	0	125	31	28	68	28	6	1	162	287
TENTULIA G.P.	7	4	0	0	0	0	11	6	5	9	4	1	0	25	36
MURSHIDABAD-JIAGUNJ BLOCK TOT :	114	48	0	48	18	0	228	193	83	227	110	74	6	693	921

18th ALL INDIA LIVESTOCK CENSUS, AGRICULTURE IMPLEMENTS AND MACHINERY, FISHERY STATISTICS, WEST BENGAL

Reference Date : 15.10.2007

MURSHIDABAD DISTRICT

TOTAL CROSS-BRED CATTLE

NAME OF THE GRAM PANCHAYAT	TOTAL MALE CROSS-BRED CATTLE							TOTAL FEMALE CROSS-BRED CATTLE							Total Cross-bred Cattle (111+118)
	Under 1 year (60+75+90)	1 to 2½ years (61+76+91)	Over 2½ years (Major use)				Total Male Other Cross-bred Cattle (105+106+107+108+109+110)	Under 1 year (67+82+97)	1 to 2½ years (68+83+98)	Over 2½ years			Above 10 years (72+87+102)	Total Female Cross-bred Cattle (112+113+114+115+116+117)	
			Used for Breeding only (62+77+92)	Mainly used for Agriculture (63+78+93)	Mainly used for Bullock Cart (64+79+94)	Others (65+80+95)				In milk (69+84+99)	Dry (70+85+100)	Not calved once (71+86+101)			
1	105	106	107	108	109	110	111	112	113	114	115	116	117	118	119
MURSHIDABAD-JIAGUNJ BLOCK															
BAHADURPUR G.P.	236	18	0	0	0	0	254	331	665	564	209	0	0	1769	2023
DAHAPARA G.P.	169	22	5	35	0	0	231	447	237	424	220	125	8	1461	1692
DANGAPARA G.P.	583	739	4	757	0	0	2083	553	737	1190	324	169	0	2973	5056
KAPASDANGA G.P.	8	23	0	590	0	0	621	428	297	431	238	0	0	1394	2015
MUKUNDABAG G.P.	55	59	2	0	0	0	116	59	244	114	18	28	3	466	582
NATUNGRAM G.P.	50	18	0	34	0	0	102	183	308	207	55	0	0	753	855
PRASADPUR G.P.	497	390	14	196	80	9	1186	969	610	1604	429	182	47	3841	5027
TENTULIA G.P.	321	211	0	2	0	0	534	211	368	437	185	17	34	1252	1786
MURSHIDABAD-JIAGUNJ BLOCK TOT :	1,919	1,480	25	1,614	80	9	5,127	3,181	3,466	4,971	1,678	521	92	13,909	19,036

18th ALL INDIA LIVESTOCK CENSUS, AGRICULTURE IMPLEMENTS AND MACHINERY, FISHERY STATISTICS, WEST BENGAL

Reference Date : 15.10.2007

MURSHIDABAD DISTRICT

INDIGENOUS BREED CATTLE (SAHIWAL, HARIANA, SIRI, GIR, RED SINDHI ETC.)

NAME OF THE GRAM PANCHAYAT	MALE INDIGENOUS BREED CATTLE							FEMALE INDIGENOUS BREED CATTLE							Total Indi-genous Breed Cattle (126+133)	Breedwise Breakup of Total Indigenous Breed Cattle				
	Under 1 year	1 to 3 years	Over 3 years (Major work basis)				Total Male Indigenous Breed Cattle (120+121+122+123+124+125)	Under 1 year	1 to 3 years	Over 3 years			Above 10 years	Total Female Indigenous Breed Cattle (127+128+129+130+131+132)		Total No. of Sahiwal	Total No. of Hariana	Total No. of Siri	Total No. of Gir	Total Red Sindhi & Others
			Used for Breeding only	Mainly used for Agri-culture	Mainly used for Bullock Cart	Others				In milk	Dry	Not calved once								
1	120	121	122	123	124	125	126	127	128	129	130	131	132	133	134	135	136	137	138	139
MURSHIDABAD-JIAGUNJ BLOCK																				
BAHADURPUR G.P.	0	0	0	0	0	0	0	0	0	0	0	0	0	0	0	0	0	0	0	0
DAHAPARA G.P.	4	0	0	0	0	0	4	4	4	6	6	5	0	25	29	5	4	0	0	20
DANGAPARA G.P.	16	0	0	2	0	0	18	6	10	9	2	2	3	32	50	20	0	0	15	15
KAPASDANGA G.P.	129	99	0	839	0	0	1067	546	372	517	223	24	0	1682	2749	589	565	556	585	454
MUKUNDABAG G.P.	359	784	21	730	271	13	2178	334	1018	537	436	251	44	2620	4798	1980	903	474	347	1101
NATUNGRAM G.P.	51	21	0	260	0	0	332	278	146	251	27	0	0	702	1034	263	193	223	224	131
PRASADPUR G.P.	69	131	0	74	44	0	318	99	127	161	35	7	2	431	749	373	68	15	161	132
TENTULIA G.P.	6	4	0	2	0	0	12	3	5	9	1	1	0	19	31	20	0	0	5	6
MURSHIDABAD-JIAGUNJ BLOCK TOT :	634	1,039	21	1,907	315	13	3,929	1,270	1,682	1,490	730	290	49	5,511	9,440	3,250	1,733	1,268	1,337	1,859

18th ALL INDIA LIVESTOCK CENSUS, AGRICULTURE IMPLEMENTS AND MACHINERY, FISHERY STATISTICS, WEST BENGAL

Reference Date : 15.10.2007

MURSHIDABAD DISTRICT

BENGAL / NON-DESCRIPT INDIGENOUS CATTLE

NAME OF THE GRAM PANCHAYAT	MALE BENGAL / NON-DESCRIPT INDIGENOUS CATTLE							FEMALE BENGAL / NON-DESCRIPT INDIGENOUS CATTLE							Total Bengal/Non-descript Indigenous Cattle (146+153)
	Under 1 year	1 to 3 years	Over 3 years (Major work basis)				Total Male Bengal/Non-descript Indigenous Cattle (140+141+142+143+144+145)	Under 1 year	1 to 3 years	Over 3 years			Above 10 years	Total Female Bengal/Non-descript Indigenous Cattle (147+148+149+150+151+152)	
			Used for Breeding only	Mainly used for Agri-culture	Mainly used for Bullock Cart	Others				In milk	Dry	Not calved once			
1	140	141	142	143	144	145	146	147	148	149	150	151	152	153	154
MURSHIDABAD-JIAGUNJ BLOCK															
BAHADURPUR G.P.	256	802	1	394	0	4	1457	277	676	539	354	0	1	1847	3304
DAHAPARA G.P.	84	50	30	362	4	1	531	169	130	153	93	44	1	590	1121
DANGAPARA G.P.	87	11	0	416	0	9	523	31	22	49	5	0	0	107	630
KAPASDANGA G.P.	24	19	0	126	0	0	169	95	60	89	21	0	0	265	434
MUKUNDABAG G.P.	0	0	0	0	0	0	0	0	0	0	0	0	0	0	0
NATUNGRAM G.P.	57	25	180	108	0	0	370	311	184	288	54	0	0	837	1207
PRASADPUR G.P.	300	314	17	256	109	1	997	997	758	1259	426	240	72	3752	4749
TENTULIA G.P.	136	181	1	351	20	0	689	126	125	210	85	4	72	622	1311
MURSHIDABAD-JIAGUNJ BLOCK TOT :	944	1,402	229	2,013	133	15	4,736	2,006	1,955	2,587	1,038	288	146	8,020	12,756

18th ALL INDIA LIVESTOCK CENSUS, AGRICULTURE IMPLEMENTS AND MACHINERY, FISHERY STATISTICS, WEST BENGAL

Reference Date : 15.10.2007

MURSHIDABAD DISTRICT

TOTAL INDIGENOUS CATTLE

NAME OF THE GRAM PANCHAYAT	TOTAL MALE INDIGENOUS CATTLE							TOTAL FEMALE INDIGENOUS CATTLE							Total Indigenous Cattle
	Under 1 year (120+140)	1 to 3 years (121+141)	Over 3 years (Major work basis)				Total Male Indigenous Cattle (155+156+157+158+159+160)	Under 1 year (127+147)	1 to 3 years (128+148)	Over 3 years			Above 10 years (132+152)	Total Female Indigenous Cattle (162+163+164+165+166+167)	(161+168)
			Used for Breeding only (122+142)	Mainly used for Agri-culture (123+143)	Mainly used for Bullock Cart (124+144)	Others (125+145)				In milk (129+149)	Dry (130+150)	Not calved once (131+151)			
1	155	156	157	158	159	160	161	162	163	164	165	166	167	168	169
MURSHIDABAD-JIAGUNJ BLOCK															
BAHADURPUR G.P.	256	802	1	394	0	4	1457	277	676	539	354	0	1	1847	3304
DAHAPARA G.P.	88	50	30	362	4	1	535	173	134	159	99	49	1	615	1150
DANGAPARA G.P.	103	11	0	418	0	9	541	37	32	58	7	2	3	139	680
KAPASDANGA G.P.	153	118	0	965	0	0	1236	641	432	606	244	24	0	1947	3183
MUKUNDABAG G.P.	359	784	21	730	271	13	2178	334	1018	537	436	251	44	2620	4798
NATUNGRAM G.P.	108	46	180	368	0	0	702	589	330	539	81	0	0	1539	2241
PRASADPUR G.P.	369	445	17	330	153	1	1315	1096	885	1420	461	247	74	4183	5498
TENTULIA G.P.	142	185	1	353	20	0	701	129	130	219	86	5	72	641	1342
MURSHIDABAD-JIAGUNJ BLOCK TOT :	1,578	2,441	250	3,920	448	28	8,665	3,276	3,637	4,077	1,768	578	195	13,531	22,196

18th ALL INDIA LIVESTOCK CENSUS, AGRICULTURE IMPLEMENTS AND MACHINERY, FISHERY STATISTICS, WEST BENGAL

Reference Date : 15.10.2007

MURSHIDABAD DISTRICT

INDIGENOUS BREED BUFFALO (MURRAH ETC.)

NAME OF THE GRAM PANCHAYAT	MALE INDIGENOUS BREED BUFFALO (MURRAH ETC.)							MALE INDIGENOUS BREED BUFFALO (MURRAH ETC.)							Total Indigenous Breed Buffalo (176+183)
	Under 1 year	1 to 3 years	Over 3 years (Major work basis)				Total Male Indigenous Breed Buffalo (170+171+172+173+174+175)	Under 1 year	1 to 3 years	Over 3 years			Above 10 years	Total Female Indigenous Breed Buffalo (177+178+179+180+181+182)	
			Used for Breeding only	Mainly used for Agri-culture	Mainly used for Bullock Cart	Others				In milk	Dry	Not calved once			
1	170	171	172	173	174	175	176	177	178	179	180	181	182	183	184
MURSHIDABAD-JIAGUNJ BLOCK															
BAHADURPUR G.P.	0	0	0	12	0	0	12	0	0	0	0	0	0	0	12
DAHAPARA G.P.	0	0	0	56	0	0	56	4	1	4	0	1	0	10	66
DANGAPARA G.P.	0	0	0	166	0	0	166	0	0	0	0	0	0	0	166
KAPASDANGA G.P.	0	0	0	100	0	0	100	0	0	0	0	0	0	0	100
MUKUNDABAG G.P.	1	36	0	104	80	0	221	7	31	8	6	4	0	56	277
NATUNGRAM G.P.	10	0	0	3	0	0	13	105	48	103	3	0	0	259	272
PRASADPUR G.P.	29	21	2	36	12	2	102	64	51	105	35	26	0	281	383
TENTULIA G.P.	0	2	0	27	1	0	30	0	0	0	0	0	0	0	30
MURSHIDABAD-JIAGUNJ BLOCK TOT :	40	59	2	504	93	2	700	180	131	220	44	31	0	606	1,306

18th ALL INDIA LIVESTOCK CENSUS, AGRICULTURE IMPLEMENTS AND MACHINERY, FISHERY STATISTICS, WEST BENGAL

Reference Date : 15.10.2007

MURSHIDABAD DISTRICT

NON-DESCRIPT BUFFALO

NAME OF THE GRAM PANCHAYAT	MALE NON-DESCRIPT BUFFALO							FEMALE NON-DESCRIPT BUFFALO							Total Non-descript Buffalo (191+198)
	Under 1 year	1 to 3 years	Over 3 years (Major work basis)				Total Male Non-descript Buffalo (185+186+187+188+189+190)	Under 1 year	1 to 3 years	Over 3 years			Above 10 years	Total Female Non-descript Buffalo (192+193+194+195+196+197)	
			Used for Breeding only	Mainly used for Agri-culture	Mainly used for Bullock Cart	Others				In milk	Dry	Not calved once			
1	185	186	187	188	189	190	191	192	193	194	195	196	197	198	199
MURSHIDABAD-JIAGUNJ BLOCK															
BAHADURPUR G.P.	1	1	0	6	0	0	8	1	0	1	4	0	0	6	14
DAHAPARA G.P.	3	0	0	12	0	0	15	4	0	5	5	0	0	14	29
DANGAPARA G.P.	0	0	0	0	0	0	0	0	0	0	0	0	0	0	0
KAPASDANGA G.P.	0	0	0	0	0	0	0	0	0	0	0	0	0	0	0
MUKUNDABAG G.P.	0	0	0	0	0	0	0	0	0	0	0	0	0	0	0
NATUNGRAM G.P.	3	0	0	3	0	0	6	93	34	90	12	0	0	229	235
PRASADPUR G.P.	30	19	5	36	14	0	104	53	44	151	50	0	0	298	402
TENTULIA G.P.	0	0	0	74	2	0	76	0	0	0	0	0	0	0	76
MURSHIDABAD-JIAGUNJ BLOCK TOT :	37	20	5	131	16	0	209	151	78	247	71	0	0	547	756

Reference Date : 15.10.2007

MURSHIDABAD DISTRICT

TOTAL BUFFALO

NAME OF THE GRAM PANCHAYAT	TOTAL MALE BUFFALO							TOTAL FEMALE BUFFALO							Total Buffalo (206+ 213)	Total Yak	Total Mithun
	Under 1 year (170+ 185)	1 to 3 years (171+ 186)	Over 3 years (Major work basis)				Total Male Buffalo (176+ 191)	Under 1 year (177+ 192)	1 to 3 years (178+ 193)	Over 3 years			Above 10 years (182+ 197)	Total Female Buffalo (183+ 198)			
			Used for Breeding only (172+ 187)	Mainly used for Agri-culture (173+ 188)	Mainly used for Bullock Cart (174+ 189)	Others (175+ 190)				In milk (179+ 194)	Dry (180+ 195)	Not calved once (181+ 196)					
1	200	201	202	203	204	205	206	207	208	209	210	211	212	213	214	215	216
MURSHIDABAD-JIAGUNJ BLOCK																	
BAHADURPUR G.P.	1	1	0	18	0	0	20	1	0	1	4	0	0	6	26	0	0
DAHAPARA G.P.	3	0	0	68	0	0	71	8	1	9	5	1	0	24	95	0	0
DANGAPARA G.P.	0	0	0	166	0	0	166	0	0	0	0	0	0	0	166	0	0
KAPASDANGA G.P.	0	0	0	100	0	0	100	0	0	0	0	0	0	0	100	0	0
MUKUNDABAG G.P.	1	36	0	104	80	0	221	7	31	8	6	4	0	56	277	0	0
NATUNGRAM G.P.	13	0	0	6	0	0	19	198	82	193	15	0	0	488	507	0	0
PRASADPUR G.P.	59	40	7	72	26	2	206	117	95	256	85	26	0	579	785	0	0
TENTULIA G.P.	0	2	0	101	3	0	106	0	0	0	0	0	0	0	106	0	0
MURSHIDABAD-JIAGUNJ BLOCK TOT :	77	79	7	635	109	2	909	331	209	467	115	31	0	1,153	2,062	0	0

Reference Date : 15.10.2007

MURSHIDABAD DISTRICT

SHEEP

NAME OF THE GRAM PANCHAYAT	Utilisation of Milk (Daily Kg.) by the Milk Producer					CROSS-BRED SHEEP							GAROLE BREED INDIGENOUS SHEEP						
	Consumed as fluid milk by the producer household (Daily Kg.)	Sold as fluid milk (Daily Kg.)			Converted into milk products (Daily Kg.)	MALE			FEMALE			Total Cross-bred Sheep (224+227)	MALE			FEMALE			Total Garole Breed Indi-genous Sheep (231+234)
		Direct to Con-sumer	Through Cooper-ative	To Middle man		Upto 6 months	6 months & above	Total Male (222+223)	Upto 6 months	6 months & above	Total Female (225+226)		Upto 6 months	6 months & above	Total Male (229+230)	Upto 6 months	6 months & above	Total Female (232+233)	
1	217	218	219	220	221	222	223	224	225	226	227	228	229	230	231	232	233	234	235
MURSHIDABAD-JIAGUNJ BLOCK																			
BAHADURPUR G.P.	955	430	150	3133	0	0	0	0	0	0	0	0	6	5	11	13	16	29	40
DAHAPARA G.P.	551	720	920	448	57	1	2	3	0	1	1	4	3	4	7	2	9	11	18
DANGAPARA G.P.	866	1062	3267	89	0	0	0	0	0	0	0	0	0	18	18	0	12	12	30
KAPASDANGA G.P.	1094	1890	1098	2525	0	0	0	0	0	0	0	0	0	0	0	0	0	0	0
MUKUNDABAG G.P.	598	467	369	880	0	0	0	0	0	0	0	0	0	2	2	5	2	7	9
NATUNGRAM G.P.	891	917	55	3900	0	0	0	0	0	0	0	0	0	0	0	0	0	0	0
PRASADPUR G.P.	2587	6167	5003	105	0	0	0	0	0	0	0	0	4	3	7	6	6	12	19
TENTULIA G.P.	878	1441	2240	0	0	0	0	0	0	0	0	0	0	0	0	0	0	0	0
MURSHIDABAD-JIAGUNJ BLOCK TOT :	8,420	13,094	13,102	11,080	57	1	2	3	0	1	1	4	13	32	45	26	45	71	116

18th ALL INDIA LIVESTOCK CENSUS, AGRICULTURE IMPLEMENTS AND MACHINERY, FISHERY STATISTICS, WEST BENGAL

Reference Date : 15.10.2007

MURSHIDABAD DISTRICT

SHEEP

NAME OF THE GRAM PANCHAYAT	BANAPALA BREED INDIGENOUS SHEEP							OTHER BREED INDIGENOUS SHEEP (CHOTTANAGPURI, SHAHABADI ETC.)							Total Sheep (228+235+242+249)
	MALE			FEMALE			Total Banapala Breed Indigenous Sheep (238+241)	MALE			FEMALE			Total Other Breed Indigenous Sheep (245+248)	
	Upto 6 months	6 months & above	Total Male (236+237)	Upto 6 months	6 months & above	Total Female (239+240)		Upto 6 months	6 months & above	Total Male (243+244)	Upto 6 months	6 months & above	Total Female (246+247)		
1	236	237	238	239	240	241	242	243	244	245	246	247	248	249	250
MURSHIDABAD-JIAGUNJ BLOCK															
BAHADURPUR G.P.	0	0	0	0	0	0	0	0	0	0	0	0	0	0	40
DAHAPARA G.P.	3	2	5	7	5	12	17	0	0	0	0	0	0	0	39
DANGAPARA G.P.	0	0	0	0	0	0	0	0	0	0	0	0	0	0	30
KAPASDANGA G.P.	6	3	9	5	16	21	30	0	0	0	0	0	0	0	30
MUKUNDABAG G.P.	82	73	155	65	143	208	363	0	0	0	0	0	0	0	372
NATUNGRAM G.P.	0	0	0	0	0	0	0	0	0	0	0	0	0	0	0
PRASADPUR G.P.	19	22	41	19	37	56	97	14	12	26	19	17	36	62	178
TENTULIA G.P.	2	9	11	8	13	21	32	0	0	0	0	0	0	0	32
MURSHIDABAD-JIAGUNJ BLOCK TOT :	112	109	221	104	214	318	539	14	12	26	19	17	36	62	721

Reference Date : 15.10.2007

MURSHIDABAD DISTRICT

GOAT

NAME OF THE GRAM PANCHAYAT	BENGAL BREED INDIGENOUS GOAT (BLACK, WHITE, BROWN ETC.)							JAMUNAPARI BREED INDIGENOUS GOAT						
	MALE			FEMALE			Total Bengal Breed Indigenous Goat (253+256)	MALE			FEMALE			Total Jamunapari Breed Indigenous Goat (260+263)
	Under 1 year	1 year & above	Total Male (251+252)	Under 1 year	1 year & above	Total Female (254+255)		Under 1 year	1 year & above	Total Male (258+259)	Under 1 year	1 year & above	Total Female (261+262)	
1	251	252	253	254	255	256	257	258	259	260	261	262	263	264
MURSHIDABAD-JIAGUNJ BLOCK														
BAHADURPUR G.P.	2118	539	2657	3250	3249	6499	9156	0	0	0	0	0	0	0
DAHAPARA G.P.	759	597	1356	1138	1369	2507	3863	19	17	36	33	45	78	114
DANGAPARA G.P.	1257	1884	3141	1224	1851	3075	6216	0	0	0	0	0	0	0
KAPASDANGA G.P.	1824	470	2294	2449	4900	7349	9643	0	0	0	0	0	0	0
MUKUNDABAG G.P.	1481	859	2340	1385	2417	3802	6142	0	0	0	0	0	0	0
NATUNGRAM G.P.	1286	539	1825	1684	1754	3438	5263	0	0	0	0	0	0	0
PRASADPUR G.P.	3147	3497	6644	3673	5573	9246	15890	0	0	0	0	0	0	0
TENTULIA G.P.	1058	616	1674	997	1781	2778	4452	0	0	0	0	0	0	0
MURSHIDABAD-JIAGUNJ BLOCK TOT :	12,930	9,001	21,931	15,800	22,894	38,694	60,625	19	17	36	33	45	78	114

Reference Date : 15.10.2007

MURSHIDABAD DISTRICT

GOAT AND HORSE

NAME OF THE GRAM PANCHAYAT	OTHER BREED INDIGENOUS GOAT (SIROHI, BARBARI, JHAKRANA ETC.)							Total Goat (257+264 +271)	MALE				FEMALE			Total Horse (276+279)
	MALE			FEMALE			Total Other Breed Indigenous Goat (267+270)		Under 3 years	3 years & above		Total Male (273+274 +275)	Under 3 years	3 years & above	Total Female (277+278)	
	Under 1 year	1 year & above	Total Male (265+266)	Under 1 year	1 year & above	Total Female (268+269)				Used for Cart	Used for Sports					
1	265	266	267	268	269	270	271	272	273	274	275	276	277	278	279	280
MURSHIDABAD-JIAGUNJ BLOCK																
BAHADURPUR G.P.	26	12	38	42	47	89	127	9283	0	0	0	0	0	0	0	0
DAHAPARA G.P.	0	0	0	0	0	0	0	3977	1	0	0	1	0	0	0	1
DANGAPARA G.P.	0	0	0	0	0	0	0	6216	0	0	0	0	0	0	0	0
KAPASDANGA G.P.	0	0	0	0	0	0	0	9643	0	0	0	0	0	0	0	0
MUKUNDABAG G.P.	0	0	0	0	0	0	0	6142	0	0	0	0	0	0	0	0
NATUNGRAM G.P.	90	18	108	63	27	90	198	5461	0	0	0	0	0	0	0	0
PRASADPUR G.P.	94	94	188	84	115	199	387	16277	1	5	0	6	0	2	2	8
TENTULIA G.P.	0	2	2	2	3	5	7	4459	0	2	0	2	0	0	0	2
MURSHIDABAD-JIAGUNJ BLOCK TOT :	210	126	336	191	192	383	719	61,458	2	7	0	9	0	2	2	11

Reference Date : 15.10.2007

MURSHIDABAD DISTRICT

PONNY, MULE, DONKEY AND CAMEL

NAME OF THE GRAM PANCHAYAT	MALE				FEMALE			Total Ponny (284+ 287)	MULE			DONKEY			CAMEL		
	Under 3 years	3 years & above		Total Male (281+ 282 +283)	Under 3 years	3 years & above	Total Female (285+ 286)		Under 3 years	3 years & above	Total Mule (289+ 290)	Under 3 years	3 years & above	Total Donkey (292+ 293)	Under 3 years	3 years & above	Total Camel (295+ 296)
		Used for Cart	Used for Sports														
1	281	282	283	284	285	286	287	288	289	290	291	292	293	294	295	296	297
MURSHIDABAD-JIAGUNJ BLOCK																	
BAHADURPUR G.P.	0	0	0	0	0	0	0	0	0	0	0	0	0	0	0	0	0
DAHAPARA G.P.	0	0	0	0	0	0	0	0	0	0	0	0	0	0	0	0	0
DANGAPARA G.P.	0	0	0	0	0	0	0	0	0	0	0	0	0	0	0	0	0
KAPASDANGA G.P.	0	0	0	0	0	0	0	0	0	0	0	0	0	0	0	0	0
MUKUNDABAG G.P.	0	0	0	0	0	0	0	0	0	0	0	0	0	0	0	0	0
NATUNGRAM G.P.	0	0	0	0	0	0	0	0	0	0	0	0	0	0	0	0	0
PRASADPUR G.P.	0	0	0	0	0	0	0	0	0	0	0	0	0	0	0	0	0
TENTULIA G.P.	0	3	0	3	0	0	0	3	0	0	0	0	0	0	0	0	0
MURSHIDABAD-JIAGUNJ BLOCK TOT :	0	3	0	3	0	0	0	3	0	0	0	0	0	0	0	0	0

Reference Date : 15.10.2007

MURSHIDABAD DISTRICT

PIG

NAME OF THE GRAM PANCHAYAT	CROSS-BRED PIG							GHOONGRU BREED INDIGENOUS PIG						
	MALE			FEMALE			Total Cross-bred Pig (300+303)	MALE			FEMALE			Total Ghoongru Breed Indigenous Pig (307+310)
	Below 6 months	6 months & above	Total Male (298+299)	Below 6 months	6 months & above	Total Female (301+302)		Below 6 months	6 months & above	Total Male (305+306)	Below 6 months	6 months & above	Total Female (308+309)	
1	298	299	300	301	302	303	304	305	306	307	308	309	310	311
MURSHIDABAD-JIAGUNJ BLOCK														
BAHADURPUR G.P.	0	0	0	0	0	0	0	0	0	0	0	0	0	0
DAHAPARA G.P.	0	0	0	0	0	0	0	0	0	0	0	0	0	0
DANGAPARA G.P.	0	0	0	0	0	0	0	13	26	39	14	21	35	74
KAPASDANGA G.P.	0	0	0	0	0	0	0	0	0	0	0	0	0	0
MUKUNDABAG G.P.	0	0	0	0	0	0	0	0	0	0	0	0	0	0
NATUNGRAM G.P.	0	0	0	0	0	0	0	0	0	0	0	0	0	0
PRASADPUR G.P.	29	31	60	30	37	67	127	15	26	41	18	19	37	78
TENTULIA G.P.	0	0	0	0	0	0	0	0	0	0	0	0	0	0
MURSHIDABAD-JIAGUNJ BLOCK TOT :	29	31	60	30	37	67	127	28	52	80	32	40	72	152

Reference Date : 15.10.2007

MURSHIDABAD DISTRICT

PIG, DOG AND RABBIT

NAME OF THE GRAM PANCHAYAT	OTHER INDIGENOUS PIG							Total Pig (304+311+318)	PET DOG			OTHER (STREET) DOG			Total Dog (322+325)	RABBIT		
	MALE			FEMALE			Total Other Indi-genous Pig (314+317)		Male	Female	Total Pet Dog (320+321)	Male	Female	Total Other Dog (323+324)		Male	Female	Total Rabbit (327+328)
	Below 6 months	6 months & above	Total Male (312+313)	Below 6 months	6 months & above	Total Female (315+316)												
1	312	313	314	315	316	317	318	319	320	321	322	323	324	325	326	327	328	329
MURSHIDABAD-JIAGUNJ BLOCK																		
BAHADURPUR G.P.	4	19	23	6	4	10	33	33	13	0	13	21	24	45	58	0	0	0
DAHAPARA G.P.	0	0	0	0	0	0	0	0	4	3	7	139	138	277	284	0	0	0
DANGAPARA G.P.	0	0	0	0	0	0	0	74	1	0	1	0	0	0	1	0	0	0
KAPASDANGA G.P.	0	0	0	0	0	0	0	0	2	2	4	39	30	69	73	0	0	0
MUKUNDABAG G.P.	76	54	130	75	89	164	294	294	70	50	120	25	27	52	172	0	0	0
NATUNGRAM G.P.	0	0	0	0	0	0	0	0	0	0	0	122	113	235	235	0	0	0
PRASADPUR G.P.	32	48	80	50	73	123	203	408	71	49	120	74	91	165	285	0	0	0
TENTULIA G.P.	14	2	16	1	0	1	17	17	0	0	0	0	0	0	0	0	0	0
MURSHIDABAD-JIAGUNJ BLOCK TOT :	126	123	249	132	166	298	547	826	161	104	265	420	423	843	1,108	0	0	0

Reference Date : 15.10.2007

MURSHIDABAD DISTRICT

FOWL (COCK, HEN, CHICKEN)

NAME OF THE GRAM PANCHAYAT	FOWL (COCK, HEN, CHICKEN) (MALE+FEMALE)															
	COCK (5 months & above)					HEN (5 months & above)					DESHI CHICKEN (Below 5 months)					
	Deshi Aseel	Deshi Others	Improved White	Improved Coloured	Total Cock (330+331+332+333)	Deshi Aseel	Deshi Others	Improved White	Improved Coloured	Total Hen (335+336+337+338)	Aseel for Egg	Other for Egg	Total (340+341)	Aseel for Meat	Other for Meat	Total Deshi Chicken (343+344)
1	330	331	332	333	334	335	336	337	338	339	340	341	342	343	344	345
MURSHIDABAD-JIAGUNJ BLOCK																
BAHADURPUR G.P.	12	795	0	64	871	10	2113	81	134	2338	0	896	896	0	12	12
DAHAPARA G.P.	242	436	0	7	685	825	752	0	6	1583	205	156	361	485	2211	2696
DANGAPARA G.P.	1228	8	1	0	1237	3457	35	2	0	3494	0	0	0	0	0	0
KAPASDANGA G.P.	0	3253	137	770	4160	0	8408	162	339	8909	0	948	948	0	85	85
MUKUNDABAG G.P.	336	2369	100	54	2859	147	5347	91	40	5625	0	0	0	0	0	0
NATUNGRAM G.P.	72	2374	0	397	2843	56	3753	0	287	4096	0	1473	1473	0	1056	1056
PRASADPUR G.P.	2150	4213	958	847	8168	1928	7189	850	1087	11054	1292	3051	4343	370	743	1113
TENTULIA G.P.	22	1223	100	143	1488	31	2340	88	122	2581	0	1307	1307	0	0	0
MURSHIDABAD-JIAGUNJ BLOCK TOT :	4,062	14,671	1,296	2,282	22,311	6,454	29,937	1,274	2,015	39,680	1,497	7,831	9,328	855	4,107	4,962

Reference Date : 15.10.2007

MURSHIDABAD DISTRICT

FOWL (COCK, HEN, CHICKEN) AND DRAKE, DUCK

NAME OF THE GRAM PANCHAYAT	FOWL (COCK, HEN, CHICKEN) (MALE+FEMALE)							DRAKE, DUCK (MALE+FEMALE)					
	IMPROVED CHICKEN (Below 5 months)						Total Fowl (334+339+342+345+348+351)	Drake (6 months & above)			Duck (6 months & above)		
	White for Egg	Coloured for Egg	Total (346+347)	White for Meat	Coloured for Meat	Total Improved Chicken (349+350)		Deshi	Improved	Total Drake (353+354)	Deshi	Improved	Total Duck (356+357)
1	346	347	348	349	350	351	352	353	354	355	356	357	358
MURSHIDABAD-JIAGUNJ BLOCK													
BAHADURPUR G.P.	0	0	0	0	0	0	4117	149	1	150	378	7	385
DAHAPARA G.P.	156	167	323	308	31	339	5987	267	26	293	711	50	761
DANGAPARA G.P.	0	0	0	0	0	0	4731	93	17	110	1057	33	1090
KAPASDANGA G.P.	0	4403	4403	0	611	611	19116	7	300	307	56	1350	1406
MUKUNDABAG G.P.	0	0	0	0	0	0	8484	1291	243	1534	2309	267	2576
NATUNGRAM G.P.	0	168	168	0	168	168	9804	850	0	850	1065	0	1065
PRASADPUR G.P.	248	288	536	25103	216	25319	50533	1089	319	1408	1723	429	2152
TENTULIA G.P.	4	9	13	2	2	4	5393	400	0	400	763	0	763
MURSHIDABAD-JIAGUNJ BLOCK TOT :	408	5,035	5,443	25,413	1,028	26,441	108,165	4,146	906	5,052	8,062	2,136	10,198

Reference Date : 15.10.2007

MURSHIDABAD DISTRICT

DUCK, TURKEY

NAME OF THE GRAM PANCHAYAT	DUCKLING (MALE+FEMALE)							TURKEY			Quail	Other Poultry Birds	Total Poultry Birds (352+365+368+369+370)
	DUCKLING (Belows 6 month)						Total Duck (355+358+361+364)	Male	Female	Total Turkey (366+367)			
	Deshi for Egg	Deshi for Meat	Total Deshi Duckling (359+360)	Improved for Egg	Improved for Meat	Total Improved Duckling (362+363)							
1	359	360	361	362	363	364	365	366	367	368	369	370	371
MURSHIDABAD-JIAGUNJ BLOCK													
BAHADURPUR G.P.	4	0	4	0	0	0	539	0	0	0	0	0	4656
DAHAPARA G.P.	295	67	362	32	1	33	1449	0	0	0	0	0	7436
DANGAPARA G.P.	0	0	0	0	0	0	1200	0	0	0	0	0	5931
KAPASDANGA G.P.	0	0	0	294	67	361	2074	0	0	0	0	0	21190
MUKUNDABAG G.P.	0	0	0	0	0	0	4110	0	0	0	0	0	12594
NATUNGRAM G.P.	157	108	265	0	0	0	2180	0	0	0	0	0	11984
PRASADPUR G.P.	450	143	593	149	30	179	4332	0	0	0	0	0	54865
TENTULIA G.P.	449	20	469	0	0	0	1632	0	0	0	0	15	7040
MURSHIDABAD-JIAGUNJ BLOCK TOT :	1,355	338	1,693	475	98	573	17,516	0	0	0	0	15	125,696

Reference Date : 15.10.2007

MURSHIDABAD DISTRICT

AGRICULTURAL IMPLEMENTS AND MACHINERY

NAME OF THE GRAM PANCHAYAT	ANIMAL OPERATED IMPLEMENTS														
	No. of Wooden Plough					No. of Steel Plough					No. of Cultivator				
	Utilised more than 100 days/ year	Utilised between 50 to 100 days/ year	Utilised less than 50 days/ year	Not Utilised	Total (372+373+ 374+375)	Utilised more than 100 days/ year	Utilised between 50 to 100 days/ year	Utilised less than 50 days/ year	Not Utilised	Total (377+378+ 379+380)	Utilised more than 100 days/ year	Utilised between 50 to 100 days/ year	Utilised less than 50 days/ year	Not Utilised	Total (382+383+ 384+385)
1	372	373	374	375	376	377	378	379	380	381	382	383	384	385	386
MURSHIDABAD-JIAGUNJ BLOCK															
BAHADURPUR G.P.	76	68	56	2	202	0	0	0	0	0	0	0	0	0	0
DAHAPARA G.P.	149	53	36	0	238	2	3	9	0	14	1004	101	44	0	1149
DANGAPARA G.P.	0	0	699	0	699	0	0	0	0	0	0	0	0	0	0
KAPASDANGA G.P.	4	590	82	0	676	0	133	3	0	136	0	0	0	0	0
MUKUNDABAG G.P.	77	358	6	0	441	0	0	0	0	0	0	0	0	0	0
NATUNGRAM G.P.	0	1	244	0	245	8	0	0	0	8	0	0	0	0	0
PRASADPUR G.P.	102	114	6	0	222	0	0	0	0	0	0	0	0	0	0
TENTULIA G.P.	43	231	21	0	295	0	1	0	0	1	5	2	0	0	7
MURSHIDABAD-JIAGUNJ BLOCK TOT :	451	1,415	1,150	2	3,018	10	137	12	0	159	1,009	103	44	0	1,156

Reference Date : 15.10.2007

MURSHIDABAD DISTRICT

AGRICULTURAL IMPLEMENTS AND MACHINERY

NAME OF THE GRAM PANCHAYAT	ANIMAL OPERATED IMPLEMENTS														
	No. of Disc Harrow					No. of Seed-cum-Fertiliser Drill					No. of Leveller				
	Utilised more than 100 days/ year	Utilised between 50 to 100 days/ year	Utilised less than 50 days/ year	Not Utilised	Total (387+388+ 389+390)	Utilised more than 100 days/ year	Utilised between 50 to 100 days/ year	Utilised less than 50 days/ year	Not Utilised	Total (392+393+ 394+395)	Utilised more than 100 days/ year	Utilised between 50 to 100 days/ year	Utilised less than 50 days/ year	Not Utilised	Total (397+398+ 399+400)
1	387	388	389	390	391	392	393	394	395	396	397	398	399	400	401
MURSHIDABAD-JIAGUNJ BLOCK															
BAHADURPUR G.P.	0	0	0	0	0	0	0	0	0	0	76	68	56	2	202
DAHAPARA G.P.	0	0	0	0	0	28	25	17	0	70	148	46	32	0	226
DANGAPARA G.P.	0	0	0	0	0	0	0	0	0	0	0	0	700	0	700
KAPASDANGA G.P.	0	0	0	0	0	0	0	0	0	0	4	726	82	0	812
MUKUNDABAG G.P.	0	0	0	0	0	0	0	0	0	0	77	358	6	0	441
NATUNGRAM G.P.	0	0	0	0	0	0	0	0	0	0	0	1	244	0	245
PRASADPUR G.P.	0	0	0	0	0	0	0	0	0	0	85	106	2	18	211
TENTULIA G.P.	0	0	0	0	0	0	0	0	0	0	12	130	4	0	146
MURSHIDABAD-JIAGUNJ BLOCK TOT :	0	0	0	0	0	28	25	17	0	70	402	1,435	1,126	20	2,983

Reference Date : 15.10.2007

MURSHIDABAD DISTRICT

AGRICULTURAL IMPLEMENTS AND MACHINERY

NAME OF THE GRAM PANCHAYAT	ANIMAL OPERATED IMPLEMENTS														
	No. of Wet Land Puddler					No. of Sugarcane Crusher					No. of Animal Cart				
	Utilised more than 100 days/ year	Utilised between 50 to 100 days/ year	Utilised less than 50 days/ year	Not Utilised	Total (402+403+ 404+405)	Utilised more than 100 days/ year	Utilised between 50 to 100 days/ year	Utilised less than 50 days/ year	Not Utilised	Total (407+408+ 409+410)	Utilised more than 100 days/ year	Utilised between 50 to 100 days/ year	Utilised less than 50 days/ year	Not Utilised	Total (412+413+ 414+415)
1	402	403	404	405	406	407	408	409	410	411	412	413	414	415	416
MURSHIDABAD-JIAGUNJ BLOCK															
BAHADURPUR G.P.	0	0	0	0	0	0	0	0	0	0	32	0	33	12	77
DAHAPARA G.P.	4	1	0	0	5	0	0	0	0	0	50	20	46	0	116
DANGAPARA G.P.	0	0	0	0	0	0	0	0	0	0	0	0	680	0	680
KAPASDANGA G.P.	0	0	0	0	0	0	0	0	0	0	0	16	0	0	16
MUKUNDABAG G.P.	0	0	0	0	0	0	0	0	0	0	13	122	33	0	168
NATUNGRAM G.P.	12	0	0	0	12	0	0	0	0	0	0	0	0	0	0
PRASADPUR G.P.	0	0	0	0	0	0	2	0	0	2	13	136	2	0	151
TENTULIA G.P.	2	0	2	0	4	0	0	0	0	0	31	138	17	1	187
MURSHIDABAD-JIAGUNJ BLOCK TOT :	18	1	2	0	21	0	2	0	0	2	139	432	811	13	1,395

Reference Date : 15.10.2007

MURSHIDABAD DISTRICT

AGRICULTURAL IMPLEMENTS AND MACHINERY

NAME OF THE GRAM PANCHAYAT	ANIMAL OPERATED IMPLEMENTS										EQUIPMENT FOR LIVESTOCK AND POULTRY							
	No. of Ghanis					No. of Water Lifting Devices					Incubators/ Breeders	Milking Machine	Baler	Hay Harvest Machine		Chaff Cutter		
	Utilised more than 100 days/ year	Utilised between 50 to 100 days/ year	Utilised less than 50 days/ year	Not Utilised	Total (417+ 418+ 419+ 420)	Utilised more than 100 days/ year	Utilised between 50 to 100 days/ year	Utilised less than 50 days/ year	Not Utilised	Total (422+ 423+ 424+ 425)				Straw Reaper	Forage Harvester	Manually Operated	Animal Operated	Power Operated
1	417	418	419	420	421	422	423	424	425	426	427	428	429	430	431	432	433	434
MURSHIDABAD-JIAGUNJ BLOCK																		
BAHADURPUR G.P.	0	0	0	0	0	0	0	0	0	0	0	0	0	0	0	2414	0	1
DAHAPARA G.P.	0	0	0	0	0	25	21	54	0	100	0	0	0	0	0	745	0	10
DANGAPARA G.P.	0	0	0	0	0	0	0	0	0	0	0	0	0	0	0	2011	0	1
KAPASDANGA G.P.	0	0	0	0	0	0	0	0	0	0	0	0	0	0	0	0	0	0
MUKUNDABAG G.P.	0	0	0	0	0	2	18	2	0	22	0	0	0	0	0	2004	0	0
NATUNGRAM G.P.	0	0	0	0	0	4	8	0	0	12	0	0	0	0	0	1220	0	0
PRASADPUR G.P.	0	0	0	0	0	27	0	0	0	27	0	0	0	0	0	2350	0	0
TENTULIA G.P.	0	0	0	0	0	0	6	0	0	6	0	0	0	0	0	864	0	0
MURSHIDABAD-JIAGUNJ BLOCK TOT :	0	0	0	0	0	58	53	56	0	167	0	0	0	0	0	11,608	0	12

18th ALL INDIA LIVESTOCK CENSUS, AGRICULTURE IMPLEMENTS AND MACHINERY, FISHERY STATISTICS, WEST BENGAL

Reference Date : 15.10.2007

MURSHIDABAD DISTRICT

FISHERY STATISTICS

NAME OF THE GRAM PANCHAYAT	No. of Household engaged in Fishing Activity						No. of Members in the Fishery Household				No. of members Engaged in actual operation of fishing activity			
	Nature of Fishing Activity		Type of Fishing Activity								Full Time		Part Time	
	Inland	Marine	Mainly Fish Capture	Mainly Seed Culture	Allied e.g. Pealing, Marketing, Processing etc.	Others	Male	Female	Children	Total (441+ 442+ 443)	Male	Female	Male	Female
1	435	436	437	438	439	440	441	442	443	444	445	446	447	448
MURSHIDABAD-JIAGUNJ BLOCK														
BAHADURPUR G.P.	0	0	0	0	0	0	0	0	0	0	0	0	0	0
DAHAPARA G.P.	2	0	1	1	0	0	11	11	5	27	4	0	0	1
DANGAPARA G.P.	19	0	38	0	11	0	64	72	42	178	9	0	32	0
KAPASDANGA G.P.	0	0	0	0	0	0	0	0	0	0	0	0	0	0
MUKUNDABAG G.P.	0	0	0	0	0	0	0	0	0	0	0	0	0	0
NATUNGRAM G.P.	0	0	0	0	0	0	0	0	0	0	0	0	0	0
PRASADPUR G.P.	37	0	14	3	0	2	52	53	34	139	3	0	21	7
TENTULIA G.P.	0	0	0	0	0	0	0	0	0	0	0	0	0	0
MURSHIDABAD-JIAGUNJ BLOCK TOT :	58	0	53	4	11	2	127	136	81	344	16	0	53	8

18th ALL INDIA LIVESTOCK CENSUS, AGRICULTURE IMPLEMENTS AND MACHINERY, FISHERY STATISTICS, WEST BENGAL

Reference Date : 15.10.2007

MURSHIDABAD DISTRICT

FISHERY STATISTICS

NAME OF THE GRAM PANCHAYAT	No. of members Engaged in other occupation of fishing activities										No. of Household of main source of waterbody in which fishing done				
	Marketing of Fish		Repairing / Mending of Nets		Fish Hatchery		Ornamental Fishing		Others		Aquaculture ponds and tank	Brackish water impounds	Water logged areas	Large irrigation tanks	Reservoirs & check dams
	Male	Female	Male	Female	Male	Female	Male	Female	Male	Female					
1	449	450	451	452	453	454	455	456	457	458	459	460	461	462	463
MURSHIDABAD-JIAGUNJ BLOCK															
BAHADURPUR G.P.	0	0	0	0	0	0	0	0	0	0	0	0	0	0	0
DAHAPARA G.P.	6	0	0	0	0	0	0	0	0	0	2	0	0	0	0
DANGAPARA G.P.	32	0	0	0	0	0	0	0	0	0	0	0	0	0	0
KAPASDANGA G.P.	0	0	0	0	0	0	0	0	0	0	0	0	0	0	0
MUKUNDABAG G.P.	0	0	0	0	0	0	0	0	0	0	0	0	0	0	0
NATUNGRAM G.P.	0	0	0	0	0	0	0	0	0	0	0	0	0	0	0
PRASADPUR G.P.	19	0	3	0	0	0	0	0	11	0	0	0	0	0	0
TENTULIA G.P.	0	0	0	0	0	0	0	0	0	0	0	0	0	0	0
MURSHIDABAD-JIAGUNJ BLOCK TOT :	57	0	3	0	0	0	0	0	11	0	2	0	0	0	0

Reference Date : 15.10.2007

MURSHIDABAD DISTRICT

FISHERY STATISTICS

NAME OF THE GRAM PANCHAYAT	No. of Household of main source of waterbody in which fishing done												
				Typewise		Locationwise			Ownershipwise				
	Rivers	Lakes/oxbow lakes/ meanders channels/ scars	Marine resources i.e. sea	Perrenial waterbody	Seasonal waterbody	Located within the Mouza/Ward	At distance less than 5 Km.	At distance more than 5 Km.	Owned by fisherman household	Owned by Gram Panchayat	Owned by the Govt.	Owned by cooperative society	Owned by other individuals
1	464	465	466	467	468	469	470	471	472	473	474	475	476
MURSHIDABAD-JIAGUNJ BLOCK													
BAHADURPUR G.P.	0	0	0	0	0	0	0	0	0	0	0	0	0
DAHAPARA G.P.	0	0	0	2	1	0	2	2	2	2	1	0	1
DANGAPARA G.P.	0	0	0	19	0	0	0	7	0	0	0	0	8
KAPASDANGA G.P.	0	0	0	0	0	0	0	0	0	0	0	0	0
MUKUNDABAG G.P.	0	0	0	0	0	0	0	0	0	0	0	0	0
NATUNGRAM G.P.	0	0	0	0	0	0	0	0	0	0	0	0	0
PRASADPUR G.P.	14	0	0	24	0	3	11	0	0	0	11	0	0
TENTULIA G.P.	0	0	0	0	0	0	0	0	0	0	0	0	0
MURSHIDABAD-JIAGUNJ BLOCK TOT :	14	0	0	45	1	3	13	9	2	2	12	0	9

18th ALL INDIA LIVESTOCK CENSUS, AGRICULTURE IMPLEMENTS AND MACHINERY, FISHERY STATISTICS, WEST BENGAL

Reference Date : 15.10.2007

MURSHIDABAD DISTRICT

FISHERY STATISTICS AND FODDER AREA

NAME OF THE GRAM PANCHAYAT	No. Fishing Crafts		No. of Fishing Gears							Area under Fodder Crops (Cottah)		
	Moto-rised	Non-moto-rised	Drag Nets	Hook & Lines	Cast Nets	Gill Nets	Set barriers	Trawl Nets	Others	Kharif	Rabi	Total (486+487)
1	477	478	479	480	481	482	483	484	485	486	487	488
MURSHIDABAD-JIAGUNJ BLOCK												
BAHADURPUR G.P.	0	0	0	0	0	0	0	0	0	1805	1771	3576
DAHAPARA G.P.	0	0	1	0	0	0	1	0	0	3689	3575	7264
DANGAPARA G.P.	0	0	2	0	12	0	0	0	8	2256	1929	4185
KAPASDANGA G.P.	0	0	0	0	0	0	0	0	0	1004	870	1874
MUKUNDABAG G.P.	0	0	0	0	0	0	0	0	0	148	138	286
NATUNGRAM G.P.	0	0	0	0	0	0	0	0	0	433	339	772
PRASADPUR G.P.	1	20	24	0	9	14	13	3	2	11470	8485	19955
TENTULIA G.P.	0	0	0	0	0	0	0	0	0	5496	5275	10771
MURSHIDABAD-JIAGUNJ BLOCK TOT :	1	20	27	0	21	14	14	3	10	26,301	22,382	48,683

NURSHIDABAD DISTRICT

JERSEY / HOLSTEIN / OTHER CROSS-BRED / INDIGENOUS CATTLE / BUFFALO

NAME OF THE MOUZA (J.L. No.)	Female Jersey Cross-bred (Over 2½ year)			Total Jersey Cross-bred Cattle	Female Holstein Cross-bred (Over 2½ year)			Total Holstein Cross-bred Cattle	Female Other Cross-bred (Over 2½ year)			Total Other Cross-bred Cattle	Total Cross-bred Cattle	Female Indigenous Cattle (Over 3 year)			Total Bengal/ Non-des. Indigenous Cattle	Total Indigenous Cattle	Female Buffalo (Over 3 year)			Total Buffalo
	In milk	Dry	Not yet calved		In milk	Dry	Not yet calved		In milk	Dry	Not yet calved			In milk	Dry	Not yet calved			In milk	Dry	Not yet calved	
	1	2	3	4	5	6	7	8	9	10	11	12	13	14	15	16	17	18	19	20	21	22
NURSHIDABAD-JIAGUNJ BLOCK : LALBAGH SUBDIVISION																						
BAHADURPUR GRAM PANCHAYAT																						
AMAIPARA (P) (031)	13	4	0	40	0	0	0	0	0	0	0	0	40	64	43	0	293	293	0	0	0	0
AMBARNAGAR (026)	6	2	0	18	0	0	0	0	0	0	0	0	18	34	34	0	211	211	0	0	0	0
BAGDHAR (P) (027)	9	8	0	36	0	0	0	0	0	0	0	0	36	19	12	0	78	78	0	0	0	0
BAHADURPUR (P) (015)	19	11	0	83	0	0	0	0	0	0	0	0	83	28	15	0	133	133	0	0	0	0
BIRGAMPUR (029)	4	0	0	9	0	0	0	0	0	0	0	0	9	13	16	0	89	89	0	0	0	0
BELIAPUKUR (022)	54	10	0	186	0	0	0	0	0	0	0	0	186	4	0	0	87	87	0	0	0	0
BHRIGURAMBATI (P) (010)	28	10	0	93	0	0	0	0	0	0	0	0	93	4	0	0	20	20	0	0	0	0
BILKANDI (025)	28	6	0	77	0	0	0	0	0	0	0	0	77	84	40	0	355	355	0	0	0	6
CHAIPARA (017)	20	6	0	69	0	0	0	0	0	0	0	0	69	5	2	0	29	29	0	0	0	0
CHANDIPUR (024)	42	16	0	182	0	0	0	0	0	0	0	0	182	9	6	0	88	88	0	0	0	4
DAKSHIN GANESPUR (066)	49	10	0	201	0	0	0	0	0	0	0	0	201	20	15	0	225	225	0	0	0	0
GOLJARBAG (P) (014)	33	3	0	85	0	0	0	0	0	0	0	0	85	55	30	0	261	261	0	0	0	0
GUJASTI RAMPUR (019)	19	10	0	78	0	0	0	0	0	0	0	0	78	11	2	0	80	80	0	0	0	0
JAYENPUR (021)	27	5	0	72	0	0	0	0	0	0	0	0	72	31	32	0	291	291	0	0	0	0
KANCHANNAGAR (028)	2	2	0	9	0	0	0	0	0	0	0	0	9	13	10	0	68	68	0	0	0	0
NARAYANPUR (020)	12	10	0	51	0	0	0	0	0	0	0	0	51	0	0	0	58	58	0	0	0	0
PAYASTI KATIGANGA (002)	13	4	0	49	0	0	0	0	0	0	0	0	49	4	0	0	43	43	0	0	0	0
RAICHANDPUR (P) (023)	67	28	0	190	0	0	0	0	0	0	0	0	190	54	37	0	213	213	1	4	0	8
RAMNAGAR (030)	54	23	0	205	0	0	0	0	0	0	0	0	205	26	21	0	266	266	0	0	0	0
SADEKSARAI (018)	34	18	0	137	0	0	0	0	0	0	0	0	137	7	1	0	93	93	0	0	0	0
TANTIPARA (016)	22	9	0	100	0	0	0	0	0	0	0	0	100	5	0	0	56	56	0	0	0	4
UTTAR GANESPUR (001)	9	14	0	53	0	0	0	0	0	0	0	0	53	49	38	0	267	267	0	0	0	4
BAHADURPUR G.P. TOTAL :	564	209	0	2023	0	0	0	0	0	0	0	0	2023	539	354	0	3304	3304	1	4	0	26
DAHAPARA GRAM PANCHAYAT																						
ARAZI SAIKULI (009)	5	2	2	15	0	0	0	0	2	2	1	8	23	0	0	0	6	6	0	4	0	13
BELUN (D14)	37	23	1	193	0	0	0	0	30	5	0	125	318	64	22	6	413	416	1	0	0	20
BUDHRA (013)	38	16	0	161	0	0	0	0	0	0	0	0	161	3	2	0	46	46	0	1	0	7
DAHAPARA (004)	8	4	1	33	0	0	0	0	2	2	0	5	38	0	9	0	31	31	3	0	1	7
DHAMUA (002)	4	4	0	23	0	0	0	0	3	1	5	16	39	4	3	3	13	17	0	0	0	13
DIAR CHAITANPUR (011)	21	10	0	92	0	0	0	0	0	0	0	0	92	7	0	0	58	58	0	0	0	0
ELAHIGANJ (008)	11	9	4	48	0	1	0	1	18	3	18	62	111	16	20	4	125	129	0	0	0	4

(P) - Part Mouza i.e., Mouza appears in more than one Gram Panchayat

MURSHIDABAD DISTRICT

JERSEY / HOLSTEIN / OTHER CROSS-BRED / INDIGENOUS CATTLE / BUFFALO

NAME OF THE MOUZA (J.L. No.)	Female Jersey Cross-bred (Over 2½ year)			Total Jersey Cross-bred Cattle	Female Holstein Cross-bred (Over 2½ year)			Total Holstein Cross-bred Cattle	Female Other Cross-bred (Over 2½ year)			Total Other Cross-bred Cattle	Total Cross-bred Cattle	Female Indigenous Cattle (Over 3 year)			Total Bengal/ Non-des. Indigenous Cattle	Total Indigenous Cattle	Female Buffalo (Over 3 year)			Total Buffalo
	In milk	Dry	Not yet calved		In milk	Dry	Not yet calved		In milk	Dry	Not yet calved			In milk	Dry	Not yet calved			In milk	Dry	Not yet calved	
	1	2	3	4	5	6	7	8	9	10	11	12	13	14	15	16	17	18	19	20	21	22
MURSHIDABAD-JIAGUNJ BLOCK : LALBAGH SUBDIVISION																						
DAHAPARA GRAM PANCHAYAT																						
FARRABAG (005)	4	1	15	31	0	0	0	0	0	0	0	4	35	5	1	7	25	25	5	0	0	7
HAIDARPUR (001)	8	12	0	51	0	0	0	0	4	9	11	46	97	9	14	2	76	86	0	0	0	8
KHOSBAG (012)	107	44	15	327	0	1	0	7	62	39	18	214	548	14	14	20	149	151	0	0	0	8
RAITANBAG (007)	12	9	14	56	0	0	0	0	5	2	2	15	71	9	7	0	61	61	0	0	0	2
ROSNAIGANJ (006)	3	0	0	5	0	1	0	1	3	1	2	9	15	3	0	2	17	19	0	0	0	0
SAHULI (010)	15	4	6	63	1	1	0	3	21	14	10	78	144	25	7	5	101	105	0	0	0	6
DAHAPARA G.P. TOTAL :	273	138	58	1098	1	4	0	12	150	78	67	582	1692	159	99	49	1121	1150	9	5	1	95
DANGAPARA GRAM PANCHAYAT																						
BATI (103)	146	21	6	496	0	0	0	0	0	0	0	0	496	12	2	2	88	124	0	0	0	34
DANGAPARA (102)	161	56	50	814	0	0	0	0	0	0	0	0	814	36	0	0	194	208	0	0	0	58
DHARMAPUR (090)	154	117	62	1037	0	0	0	0	0	0	0	0	1037	0	0	0	247	247	0	0	0	0
HASENPUR (101)	315	90	30	1070	0	0	0	0	0	0	0	0	1070	0	0	0	0	0	0	0	0	0
HILASPUR (100)	62	40	21	411	0	0	0	0	0	0	0	0	411	10	5	0	101	101	0	0	0	36
NIMAI KHAMARPARA (097)	152	0	0	549	0	0	0	0	0	0	0	0	549	0	0	0	0	0	0	0	0	38
PURBA GOBINDAPUR (098)	99	0	0	333	0	0	0	0	0	0	0	0	333	0	0	0	0	0	0	0	0	0
RAMPUR (099)	101	0	0	346	0	0	0	0	0	0	0	0	346	0	0	0	0	0	0	0	0	0
DANGAPARA G.P. TOTAL :	1190	324	169	5056	0	0	0	0	0	0	0	0	5056	58	7	2	630	680	0	0	0	166
KAPASDANGA GRAM PANCHAYAT																						
AKBARPUR (073)	53	15	0	162	0	0	0	0	0	0	0	0	162	24	8	0	0	125	0	0	0	0
ALIGANJ (067)	0	0	0	0	0	0	0	0	0	0	0	0	0	6	7	0	0	33	0	0	0	0
BARANDA SIBNAGAR (075)	25	10	0	108	0	0	0	0	0	0	0	0	108	131	55	18	0	777	0	0	0	0
BHATPARA (079)	48	21	0	240	0	0	0	0	0	0	0	0	240	0	0	0	0	0	0	0	0	0
CHIRAKUTI SAMSERGANJ (069)	33	30	0	173	0	0	0	0	0	0	0	0	173	0	0	0	0	0	0	0	0	0
DILALPUR (074)	0	0	0	0	0	0	0	0	0	0	0	0	0	43	25	0	0	326	0	0	0	0
GOPALNAGAR (084)	21	7	0	93	0	0	0	0	0	0	0	0	93	4	1	0	20	20	0	0	0	2
HASNABAD (077)	0	0	0	0	0	0	0	0	0	0	0	0	0	36	18	4	0	214	0	0	0	0
JAFRABAD (082)	70	32	0	329	0	0	0	0	0	0	0	0	329	73	34	0	0	300	0	0	0	38
KALIKAPUR (076)	0	0	0	0	0	0	0	0	0	0	0	0	0	47	0	0	128	230	0	0	0	0
KAMALPUR (081)	28	14	0	141	0	0	0	0	0	0	0	0	141	21	8	0	0	96	0	0	0	6
KAPASDANDA (083)	45	25	0	235	0	0	0	0	0	0	0	0	235	101	51	2	122	533	0	0	0	14
NESTA (086)	0	0	0	0	0	0	0	0	0	0	0	0	0	31	0	0	0	126	0	0	0	0

(P) - Part Mouza i.e., Mouza appears in more than one Gram Panchayat

MURSHIDABAD DISTRICT

JERSEY / HOLSTEIN / OTHER CROSS-BRED / INDIGENOUS CATTLE / BUFFALO

NAME OF THE MOUZA (J.L. No.)	Female Jersey Cross-bred (Over 2½ year)			Total Jersey Cross-bred Cattle	Female Holstein Cross-bred (Over 2½ year)			Total Holstein Cross-bred Cattle	Female Other Cross-bred (Over 2½ year)			Total Other Cross-bred Cattle	Total Cross-bred Cattle	Female Indigenous Cattle (Over 3 year)			Total Bengal/ Non-des. Indigenous Cattle	Total Indigenous Cattle	Female Buffalo (Over 3 year)			Total Buffalo
	In milk	Dry	Not yet calved		In milk	Dry	Not yet calved		In milk	Dry	Not yet calved			In milk	Dry	Not yet calved			In milk	Dry	Not yet calved	
	1	2	3	4	5	6	7	8	9	10	11	12	13	14	15	16	17	18	19	20	21	22
MURSHIDABAD-JIAGUNJ BLOCK : LALBAGH SUBDIVISION																						
KAPASDANGA GRAM PANCHAYAT																						
RAMDASPUR (080)	44	34	0	190	0	0	0	0	0	0	0	0	190	3	2	0	0	14	0	0	0	0
RAMSAGAR (066)	64	50	0	344	0	0	0	0	0	0	0	0	344	34	22	0	25	156	0	0	0	12
SASHDHARPUR (078)	0	0	0	0	0	0	0	0	0	0	0	0	0	52	13	0	139	233	0	0	0	20
KAPASDANGA G.P. TOTAL :	431	238	0	2015	0	0	0	0	0	0	0	0	2015	686	244	24	434	3183	0	0	0	180
MURSHIDABAG GRAM PANCHAYAT																						
AMINABAZAR (058)	0	0	0	0	0	0	0	0	0	0	0	0	0	9	0	0	0	133	0	0	0	2
ASANPUR (P) (043)	2	0	0	12	0	0	0	0	0	0	0	0	12	25	6	5	0	183	0	0	0	0
BAGESWARBATI (061)	0	0	0	0	0	0	0	0	0	0	0	0	0	0	1	0	0	16	0	0	0	0
BARANAGAR (P) (040)	25	0	3	70	0	0	0	0	0	0	0	0	70	30	15	37	0	325	1	0	0	22
BENIPUR (053)	2	1	0	10	0	0	0	0	0	0	0	0	10	100	121	1	0	986	0	0	0	0
CHANDABAG (052)	0	0	0	0	0	0	0	0	0	0	0	0	0	10	10	0	0	48	0	0	0	0
CHAR MAHIMAPUR (049)	2	0	3	13	0	0	0	0	0	0	0	0	13	12	12	15	0	149	0	0	2	52
CHHALIMPUR (042)	0	0	0	0	0	0	0	0	0	0	0	0	0	0	2	0	0	12	0	0	0	0
DAHURA (055)	0	0	0	0	0	0	0	0	0	0	0	0	0	0	0	2	0	20	0	0	0	0
FATEJANGPUR (P) (044)	7	0	0	37	0	0	0	0	0	0	0	0	37	10	2	1	0	40	0	0	0	0
FATEJANGPUR DIAR (P) (037)	8	4	2	53	0	0	0	0	0	0	0	0	53	48	25	14	0	282	0	0	0	13
FAUZBAG (057)	0	0	0	0	0	0	0	0	0	0	0	0	0	1	0	0	0	34	0	0	0	0
GHANASYAMPUR (063)	0	0	0	0	0	0	0	0	0	0	0	0	0	10	6	1	0	97	0	0	0	0
JAKHIRABAG (056)	0	0	0	0	0	0	0	0	0	0	0	0	0	4	0	0	0	24	0	0	0	0
KASIBATI (060)	0	0	0	0	0	0	0	0	0	0	0	0	0	6	0	4	0	57	0	0	0	0
KUSUMKHOLA (041)	35	7	4	232	0	0	0	0	0	0	0	0	232	73	46	42	0	609	4	6	2	126
LALKUTHI (050)	6	2	0	19	0	0	0	0	0	0	0	0	19	31	42	16	0	179	0	0	0	0
MADHUSUDANBATI (051)	11	2	0	48	0	0	0	0	0	0	0	0	48	25	41	5	0	215	0	0	0	0
MAHINAGAR (046)	10	2	13	62	0	0	0	0	0	0	0	0	62	53	37	80	0	512	2	0	0	40
MAHINAGAR DIAR (047)	4	0	3	14	0	0	0	0	0	0	0	0	14	23	24	20	0	200	1	0	0	22
NIRPUR (048)	2	0	0	12	0	0	0	0	0	0	0	0	12	5	7	2	0	47	0	0	0	0
MUKUNDABAG (064)	0	0	0	0	0	0	0	0	0	0	0	0	0	48	35	4	0	381	0	0	0	0
RAJBARI (062)	0	0	0	0	0	0	0	0	0	0	0	0	0	9	0	0	0	69	0	0	0	0
SATICHAURAHA (059)	0	0	0	0	0	0	0	0	0	0	0	0	0	1	0	0	0	15	0	0	0	0
SATLAKSHMI (065)	0	0	0	0	0	0	0	0	0	0	0	0	0	4	4	2	0	245	0	0	0	0
MUKUNDABAG G.P. TOTAL :	114	18	28	582	0	0	0	0	0	0	0	0	582	537	436	251	0	4798	8	6	4	277

(P) - Part Mouza i.e., Mouza appears in more than one Gram Panchayat

MURSHIDABAD DISTRICT

JERSEY / HOLSTEIN / OTHER CROSS-BRED / INDIGENOUS CATTLE / BUFFALO

NAME OF THE MOUZA (J.L. No.)	Female Jersey Cross-bred (Over 2½ year)			Total Jersey Cross-bred Cattle	Female Holstein Cross-bred (Over 2½ year)			Total Holstein Cross-bred Cattle	Female Other Cross-bred (Over 2½ year)			Total Other Cross-bred Cattle	Total Cross-bred Cattle	Female Indigenous Cattle (Over 3 year)			Total Bengal/ Non-des. Indigenous Cattle	Total Indigenous Cattle	Female Buffalo (Over 3 year)			Total Buffalo
	In milk	Dry	Not yet calved		In milk	Dry	Not yet calved		In milk	Dry	Not yet calved			In milk	Dry	Not yet calved			In milk	Dry	Not yet calved	
	1	2	3	4	5	6	7	8	9	10	11	12	13	14	15	16	17	18	19	20	21	22
MURSHIDABAD-JIAGUNJ BLOCK : LALBAGH SUBDIVISION																						
NATHNGRAM GRAM PANCHAYAT																						
ATESRAG (019)	0	0	0	0	0	0	0	0	0	0	0	0	0	52	13	0	139	233	0	0	0	13
BANSBARI (021)	71	21	0	276	0	0	0	0	0	0	0	4	280	6	3	0	15	39	0	0	0	0
CHANPARA (015)	0	0	0	0	0	0	0	0	0	0	0	0	0	237	26	0	319	675	185	7	0	460
KUMARPARA (041)	3	0	0	15	0	0	0	0	0	0	0	0	15	1	1	0	5	8	0	0	0	0
NATUNIL (042)	3	0	0	16	0	0	0	0	0	0	0	0	16	0	0	0	0	0	0	0	0	0
SANYASIDANGA (016)	0	0	0	0	0	0	0	0	0	0	0	0	0	154	27	0	488	858	0	0	0	0
TALGACHI (017)	130	34	0	532	0	0	0	0	0	0	0	12	544	10	5	0	37	61	8	8	6	34
UKTA (018)	0	0	0	0	0	0	0	0	0	0	0	0	0	79	6	0	204	367	0	0	0	0
NATHNGRAM G.P. TOTAL :	207	55	0	839	0	0	0	0	0	0	0	16	855	539	81	0	1207	2241	193	15	0	507
PRASADPUR GRAM PANCHAYAT																						
ARAZI MATHURAPUR (030)	11	4	0	43	0	0	0	0	0	0	0	0	43	7	3	0	16	29	0	0	0	4
BALI (006)	122	55	30	497	0	0	0	0	0	0	0	0	497	478	172	114	1790	1790	51	23	23	217
BARANGAN (022)	10	5	0	40	0	0	0	0	0	0	0	3	43	5	0	2	14	23	0	0	0	0
BELE (007)	21	3	4	60	0	0	0	0	2	1	0	13	73	13	2	0	37	43	4	0	0	14
BIRAMPUR (020)	37	14	1	129	0	0	0	0	7	4	2	34	163	18	5	2	69	101	1	0	0	8
CHUNAKHALI (024)	396	125	89	1312	0	0	0	0	0	0	0	0	1312	518	179	113	2016	2016	32	10	0	100
GOBINDAPUR LAKHERAJ (028)	42	13	0	136	0	0	0	0	14	9	0	65	201	32	12	1	102	147	5	1	0	28
GOPINATHPUR (023)	30	7	6	128	0	0	0	0	5	4	0	40	168	24	6	0	15	101	4	1	0	23
GOURIBAG (032)	20	4	0	59	0	0	0	0	0	0	0	0	59	15	1	0	10	41	0	1	0	2
GOURIPUR KHASTALUK (031)	27	8	6	106	0	0	0	0	0	0	0	0	106	6	2	1	9	34	0	0	0	0
KANDAHPUR (040)	22	6	1	66	0	0	0	0	1	1	0	3	69	13	5	0	18	44	2	2	0	6
KARIMGANGA (027)	69	28	5	256	0	0	0	0	0	0	0	0	256	47	19	4	183	243	0	0	0	0
KADAMSARIF (048)	20	4	1	59	0	0	0	0	8	0	0	22	81	6	3	0	9	25	5	5	0	27
KHANPUR (039)	193	33	13	462	0	0	0	0	0	1	0	1	463	27	6	2	50	95	0	0	0	0
MATHURAPUR (036)	8	4	0	26	0	0	0	0	0	0	0	0	26	7	2	0	16	28	0	0	0	4
PASCHIM GOBINDAPUR (038)	3	0	0	8	0	0	0	0	0	0	0	0	8	0	0	0	0	2	0	0	0	0
PILKHANA (047)	14	5	0	47	0	0	0	0	2	2	0	11	58	7	2	0	0	34	0	0	0	4
PRASADPUR (029)	24	8	6	185	0	0	0	0	15	3	0	58	155	20	6	1	47	73	0	2	2	6
RAMBHADRAPUR (033)	167	21	9	404	0	0	0	0	2	1	1	9	413	50	8	0	118	126	77	5	0	150
SABJIKATRA (056)	27	6	3	99	0	0	0	0	0	0	0	0	99	10	3	2	21	52	1	1	0	2
SAHAMATGANJE (P) (043)	0	0	0	0	0	0	0	0	0	0	0	0	0	0	0	0	0	145	0	0	0	0

(P) - Part Mouza i.e., Mouza appears in more than one Gram Panchayat

MURSHIDABAD DISTRICT

JERSEY / HOLSTEIN / OTHER CROSS-BRED / INDIGENOUS CATTLE / BUFFALO

NAME OF THE MOUZA (J.L. No.)	Female Jersey Cross-bred (Over 2½ year)			Total Jersey Cross-bred Cattle	Female Holstein Cross-bred (Over 2½ year)			Total Holstein Cross-bred Cattle	Female Other Cross-bred (Over 2½ year)			Total Other Cross-bred Cattle	Total Cross-bred Cattle	Female Indigenous Cattle (Over 3 year)			Total Bengal/ Non-des. Indigenous Cattle	Total Indigenous Cattle	Female Buffalo (Over 3 year)			Total Buffalo
	In milk	Dry	Not yet calved		In milk	Dry	Not yet calved		In milk	Dry	Not yet calved			In milk	Dry	Not yet calved			In milk	Dry	Not yet calved	
	1	2	3	4	5	6	7	8	9	10	11	12	13	14	15	16	17	18	19	20	21	22
MURSHIDABAD-JIAGUNJ BLOCK : LALBAGH SUBDIVISION																						
PRASADPUR GRAM PANCHAYAT																						
SAHI BAHARAPARA (035)	127	18	1	323	0	0	0	0	0	0	0	0	323	37	6	0	15	90	25	13	1	64
TIKTIKIPARA (025)	138	26	1	354	0	0	0	0	9	1	3	22	376	73	17	5	172	186	48	21	0	122
TOPKHANA (034)	8	4	0	29	0	0	0	0	3	1	0	14	43	7	2	0	22	30	1	0	0	4
PRASADPUR G.P. TOTAL :	1536	401	176	4740	0	0	0	0	68	28	6	287	5027	1420	461	247	4749	5498	256	85	26	785
TENTULIA GRAM PANCHAYAT																						
BANGARIPUR (093)	7	5	0	24	0	0	0	0	0	0	0	0	24	4	2	0	40	40	0	0	0	0
BEGAMNAGAR (094)	24	15	0	99	0	0	0	0	0	0	0	0	99	72	19	3	397	397	0	0	0	56
GUDHIA (085)	66	21	2	304	0	0	0	2	0	0	0	3	309	2	2	0	83	85	0	0	0	4
KANKSA (091)	1	2	0	23	0	0	0	0	0	0	0	0	23	0	0	0	6	6	0	0	0	0
KUMIRDAHA (087)	7	10	0	76	0	0	0	0	0	0	0	0	76	112	46	0	631	631	0	0	0	4
PALASDANGA (096)	5	5	0	20	0	0	0	0	0	0	0	0	20	4	6	0	39	39	0	0	0	2
SINGA (092)	30	5	1	140	1	0	0	3	0	0	0	0	143	1	1	0	43	45	0	0	0	10
TENTULIA (088)	280	117	13	1824	7	1	0	35	9	4	1	33	1092	24	10	2	72	99	0	0	0	30
TENTULIA G.P. TOTAL :	420	180	16	1710	8	1	0	40	9	4	1	36	1786	219	86	5	1311	1342	0	0	0	106

(P) - Part Mouza i.e., Mouza appears in more than one Gram Panchayat

MURSHIDABAD DISTRICT

SHEEP / GOAT / HORSE AND PONNY / PIG / DOG / FOWL / DUCK

NAME OF THE MOUZA (J.L. No.)	Total Sheep	Total Bengal Breed Goat	Total Other Breed Goat	Total Goat	Total Horse and Ponny	Total Pig	Total Dog	Hen (Female 5 month & above)		Improved Chicken for Meat (Broiler)	Fowl (Cock, Hen & Chicken)			Duck (Female 6 month & above)		Drake, Duck & Duckling			Turkey	Quail	Other Poultry Birds	Total Poultry Bird
								Deshi	Improved		Deshi	Improved	Total	Deshi	Improved	Deshi	Improved	Total				
	23	24	25	26	27	28	29	30	31	32	33	34	35	36	37	38	39	40	41	42	43	44
MURSHIDABAD-JIAGUNJ BLOCK : LALBAGH SUBDIVISION																						
BAHADURPUR GRAM PANCHAYAT																						
AMAIPARA (P) (031)	0	487	0	487	0	0	0	98	27	0	249	30	279	19	0	28	0	28	0	0	0	307
AMBARNAGAR (026)	0	270	0	270	0	0	11	7	1	0	10	2	12	0	0	0	0	0	0	0	0	12
BAGDHAR (P) (027)	0	240	0	240	0	5	0	65	17	0	129	20	149	12	0	17	0	17	0	0	0	166
BAHADURPUR (P) (015)	3	287	0	287	0	0	0	112	7	0	195	7	202	58	0	77	0	77	0	0	0	279
BEGAMPUR (029)	0	95	0	95	0	0	5	8	6	0	21	8	29	20	0	29	0	29	0	0	0	58
BELIAPUKUR (022)	0	819	0	819	0	11	12	244	0	0	308	0	308	0	0	0	0	0	0	0	0	308
BHRIGURAMBATI (P) (010)	0	176	0	176	0	0	0	0	0	0	0	0	0	0	0	0	0	0	0	0	0	0
BILKANDI (025)	0	808	27	835	0	0	6	71	12	0	165	15	180	52	0	78	0	78	0	0	0	258
CHAIPARA (017)	0	141	0	141	0	0	0	0	0	0	0	0	0	0	0	0	0	0	0	0	0	0
CHANDIPUR (024)	0	680	0	680	0	0	0	380	0	0	510	0	510	0	0	0	0	0	0	0	0	510
DAKSHIN GANESPUR (066)	0	837	0	837	0	0	0	107	0	0	153	0	153	0	0	0	0	0	0	0	0	153
GOLJARBAG (P) (014)	15	561	16	577	0	0	0	234	48	0	544	57	601	43	0	64	0	64	0	0	0	665
GUJASTI RAMPUR (019)	0	202	0	202	0	0	0	30	0	0	45	0	45	0	0	0	0	0	0	0	0	45
JAYENPUR (021)	0	621	69	690	0	0	0	262	20	0	673	26	699	38	0	56	0	56	0	0	0	755
KANCHANNAGAR (028)	0	121	15	136	0	9	13	17	4	0	30	5	35	27	0	39	0	39	0	0	0	74
NARAYANPUR (020)	0	137	0	137	0	0	0	0	0	0	0	0	0	0	0	0	0	0	0	0	0	0
PAYASTI KATIGANGA (002)	0	228	0	228	0	0	0	251	0	0	337	0	337	0	0	0	0	0	0	0	0	337
RAICHANDPUR (P) (023)	22	408	0	408	0	8	0	104	50	0	239	70	309	12	0	17	0	17	0	0	0	326
RAMNAGAR (030)	0	774	0	774	0	0	0	0	0	0	0	0	0	36	0	48	0	48	0	0	0	48
SADEKSARAI (018)	0	289	0	289	0	0	0	0	0	0	0	0	0	0	0	0	0	0	0	0	0	0
TANTIPARA (016)	0	237	0	237	0	0	0	0	0	0	0	0	0	0	0	0	0	0	0	0	0	0
UTTAR GANESPUR (001)	0	738	0	738	0	0	11	133	23	0	230	39	269	61	7	78	8	86	0	0	0	355
BAHADURPUR G.P. TOTAL :	40	9156	127	9283	0	33	58	2123	215	0	3838	279	4117	378	7	531	8	539	0	0	0	4656
DAHAPARA GRAM PANCHAYAT																						
ARAZI SAIKULI (009)	0	43	0	43	1	0	4	23	0	0	36	61	97	0	0	0	0	0	0	0	0	97
BELUN (014)	2	1514	0	1514	0	0	0	562	6	0	972	12	984	323	0	538	0	538	0	0	0	1522
BUDHRA (013)	0	295	0	295	0	0	0	158	0	0	237	0	237	24	0	28	0	28	0	0	0	265
DAHAPARA (004)	13	33	0	33	0	0	16	7	0	0	20	5	25	39	0	75	0	75	0	0	0	100
DHAMUA (002)	7	116	0	116	0	0	26	113	0	0	217	55	272	65	10	122	31	153	0	0	0	425
DIAR CHAITANPUR (011)	0	392	0	392	0	0	0	207	0	0	256	0	256	4	0	6	0	6	0	0	0	262
ELAHIGANJ (008)	0	230	80	310	0	0	104	131	0	0	297	5	302	9	4	9	5	14	0	0	0	316

(P) - Part Mouza i.e., Mouza appears in more than one Gram Panchayat

MURSHIDABAD DISTRICT

SHEEP / GOAT / HORSE AND PONNY / PIG / DOG / FOWL / DUCK

NAME OF THE MOUZA (J.L. No.)	Total Sheep	Total Bengal Breed Goat	Total Other Breed Goat	Total Goat	Total Horse and Ponny	Total Pig	Total Dog	Hen (Female 5 month & above)		Improved Chicken for Meat (Broiler)	Fowl (Cock, Hen & Chicken)			Duck (Female 6 month & above)		Drake, Duck & Duckling			Turkey	Quail	Other Poultry Birds	Total Poultry Bird
								Deshi	Improved		Deshi	Improved	Total	Deshi	Improved	Deshi	Improved	Total				
	23	24	25	26	27	28	29	30	31	32	33	34	35	36	37	38	39	40	41	42	43	44
MURSHIDABAD-JIAGUNJ BLOCK : LALBAGH SUBDIVISION																						
BABAPARA GRAM PANCHAYAT																						
FARRABAG (005)	0	57	34	91	0	0	10	0	0	0	0	5	5	20	0	26	1	27	0	0	0	32
HAIDARPUR (001)	0	137	0	137	0	0	39	49	0	300	1671	300	1971	143	36	242	69	311	0	0	0	2282
KHOSBAG (012)	0	525	0	525	0	0	8	102	0	0	1176	39	1215	31	0	80	0	80	0	0	0	1295
RAITANBAG (007)	0	247	0	247	0	0	50	103	0	27	225	109	334	0	0	0	0	0	0	0	0	334
ROSNAIGANJ (006)	17	54	0	54	0	0	13	83	0	0	119	41	160	0	0	0	0	0	0	0	0	160
SAHULI (010)	0	220	0	220	0	0	14	39	0	12	86	43	129	53	0	214	3	217	0	0	0	346
BABAPARA G.P. TOTAL :	39	3063	114	3977	1	0	284	1577	6	339	5312	675	5987	711	50	1340	109	1449	0	0	0	7436
DANGAPARA GRAM PANCHAYAT																						
BATI (103)	15	376	0	376	0	0	1	188	2	0	223	2	225	53	24	53	30	83	0	0	0	308
DANGAPARA (102)	7	609	0	609	0	16	0	426	0	0	451	0	451	734	0	793	0	793	0	0	0	1244
DHARMAPUR (090)	8	861	0	861	0	0	0	797	0	0	866	1	867	155	0	167	0	167	0	0	0	1034
HASENPUR (101)	0	2319	0	2319	0	0	0	812	0	0	1297	0	1297	0	0	0	0	0	0	0	0	1297
HULASPUR (100)	0	312	0	312	0	0	0	396	0	0	422	0	422	95	0	97	0	97	0	0	0	519
NEOAI KHAMARPARA (097)	0	697	0	697	0	25	0	477	0	0	751	0	751	12	0	24	0	24	0	0	0	775
PURBA GOBINDAPUR (098)	0	617	0	617	0	20	0	214	0	0	381	0	381	8	9	16	20	36	0	0	0	417
RANPUR (099)	0	425	0	425	0	13	0	182	0	0	337	0	337	0	0	0	0	0	0	0	0	337
DANGAPARA G.P. TOTAL :	30	6216	0	6216	0	74	1	3492	2	0	4728	3	4731	1057	33	1150	50	1200	0	0	0	5931
KAPASDANGA GRAM PANCHAYAT																						
AKBARPUR (073)	0	373	0	373	0	0	12	0	39	124	0	540	540	0	528	0	655	655	0	0	0	1195
ALIGANJ (067)	0	78	0	78	0	0	0	60	58	0	60	58	118	0	0	0	0	0	0	0	0	118
BARANDA SIBNAGAR (075)	0	1557	0	1557	0	0	0	1249	0	91	2026	1124	3150	0	0	0	67	67	0	0	0	3217
BHATPARA (079)	0	285	0	285	0	0	0	302	0	102	374	375	749	0	174	0	206	206	0	0	0	955
CHIRAKUTI SAMSERGANJ (069)	0	243	0	243	0	0	0	0	0	0	0	258	258	0	167	0	196	196	0	0	0	454
DILALPUR (074)	0	985	0	985	0	0	0	739	0	65	1169	427	1596	0	0	0	77	77	0	0	0	1673
GOPALNAGAR (084)	0	167	0	167	0	0	0	0	0	109	0	360	360	0	0	0	0	0	0	0	0	360
HASNABAD (077)	0	887	0	887	0	0	0	353	386	0	423	386	809	0	0	0	0	0	0	0	0	809
JAFRABAD (082)	0	810	0	810	0	0	32	780	0	60	1035	798	1833	0	252	0	310	310	0	0	0	2143
KALIKAPUR (076)	0	584	0	584	0	0	0	469	0	0	961	0	961	0	0	0	0	0	0	0	0	961
KAMALPUR (081)	16	261	0	261	0	0	29	0	0	60	0	576	576	0	0	0	0	0	0	0	0	576
KAPASDANDA (083)	14	1653	0	1653	0	0	0	2702	18	0	3718	568	4286	25	90	32	148	180	0	0	0	4466
NESTA (086)	0	519	0	519	0	0	0	850	0	0	1525	0	1525	0	0	0	0	0	0	0	0	1525

(P) - Part Mouza i.e., Mouza appears in more than one Gram Panchayat

MURSHIDABAD DISTRICT

SHEEP / GOAT / HORSE AND PONNY / PIG / DOG / FOWL / DUCK

NAME OF THE MOUZA (J.L. No.)	Total Sheep	Total Bengal Breed Goat	Total Other Breed Goat	Total Goat	Total Horse and Ponny	Total Pig	Total Dog	Hen (Female 5 month & above)		Improved Chicken for Meat (Broiler)	Fowl (Cock, Hen & Chicken)			Duck (Female 6 month & above)		Drake, Duck & Duckling			Turkey	Quail	Other Poultry Birds	Total Poultry Bird
								Deshi	Improved		Deshi	Improved	Total	Deshi	Improved	Deshi	Improved	Total				
	23	24	25	26	27	28	29	30	31	32	33	34	35	36	37	38	39	40	41	42	43	44
MURSHIDABAD-JIAGUNJ BLOCK : LALBAGH SUBDIVISION																						
KAPASDANGA GRAM PANCHAYAT																						
RAMDASPUR (080)	0	354	0	354	0	0	0	397	0	0	651	251	902	0	0	0	0	0	0	0	0	902
RANSAGAR (066)	0	460	0	460	0	0	0	283	0	0	340	701	1041	31	139	31	352	383	0	0	0	1424
SASHIDHARPUR (078)	0	427	0	427	0	0	0	224	0	0	412	0	412	0	0	0	0	0	0	0	0	412
KAPASDANGA G.P. TOTAL :	30	9643	0	9643	0	0	73	8408	501	611	12694	6422	19116	56	1350	63	2011	2074	0	0	0	21190
MUKUNDABAG GRAM PANCHAYAT																						
AMINABAZAR (058)	0	168	0	168	0	0	0	181	6	0	269	10	279	116	0	173	0	173	0	0	0	452
ASANPUR (P) (043)	0	100	0	100	0	17	4	220	0	0	332	0	332	19	0	38	0	38	0	0	0	370
BAGESWARBATI (061)	0	52	0	52	0	0	0	20	0	0	34	8	42	15	0	25	0	25	0	0	0	67
BARANAGAR (P) (040)	0	265	0	265	0	0	8	109	0	0	201	0	201	107	0	204	0	204	0	0	0	405
BENIPUR (053)	39	1098	0	1098	0	58	8	2488	0	0	3014	0	3014	521	0	671	0	671	0	0	0	3685
CHANDABAG (052)	0	69	0	69	0	0	7	33	0	0	48	0	48	37	0	59	0	59	0	0	0	107
CHAR MAHMAPUR (049)	48	164	0	164	0	0	8	45	0	0	75	0	75	13	0	26	0	26	0	0	0	101
CHHALIMPUR (042)	0	7	0	7	0	0	0	24	0	0	31	0	31	0	0	0	0	0	0	0	0	31
DARURA (055)	0	31	0	31	0	0	0	13	0	0	17	19	36	16	0	35	0	35	0	0	0	71
FATEJANGPUR (P) (044)	0	263	0	263	0	0	20	185	0	0	330	0	330	54	19	77	64	141	0	0	0	471
FATEJANGPUR DIAR (P) (037)	25	590	0	590	0	0	33	210	0	0	474	0	474	148	25	227	25	252	0	0	0	726
FAUZBAG (057)	0	75	0	75	0	0	0	26	0	0	82	9	91	7	0	13	0	13	0	0	0	104
GHANASYAMPUR (063)	0	47	0	47	0	0	0	51	0	0	128	0	128	13	0	32	0	32	0	0	0	160
JAKHIRABAG (056)	0	12	0	12	0	0	0	0	0	0	6	6	12	3	0	5	4	9	0	0	0	21
KASIBATI (060)	0	70	0	70	0	0	0	25	0	0	57	0	57	12	0	28	0	28	0	0	0	85
KUSUMKHOLA (041)	184	856	0	856	0	219	13	490	0	0	915	0	915	351	180	568	345	913	0	0	0	1828
LALKUTHI (050)	0	215	0	215	0	0	0	69	0	0	109	0	109	27	0	38	0	38	0	0	0	147
MADHUSUDANBATI (051)	0	149	0	149	0	0	0	166	0	0	256	0	256	72	28	121	51	172	0	0	0	428
MAHINAGAR (046)	16	692	0	692	0	0	45	255	0	0	379	0	379	262	15	365	15	380	0	0	0	759
MAHINAGAR DIAR (047)	60	272	0	272	0	0	14	85	0	0	149	0	149	38	0	76	0	76	0	0	0	225
MIRPUR (048)	0	56	0	56	0	0	4	45	0	0	71	0	71	34	0	61	0	61	0	0	0	132
MUKUNDABAG (064)	0	462	0	462	0	0	0	429	0	0	628	0	628	303	0	442	0	442	0	0	0	1070
RAJBARI (062)	0	117	0	117	0	0	0	24	2	0	74	20	94	18	0	56	0	56	0	0	0	150
SATICHAURAHA (059)	0	53	0	53	0	0	0	34	16	0	57	24	81	28	0	47	0	47	0	0	0	128
SATLAKSHMI (065)	0	259	0	259	0	0	0	267	107	0	463	189	652	95	0	213	6	219	0	0	0	871
MUKUNDABAG G.P. TOTAL :	372	6142	0	6142	0	294	172	5494	131	0	8199	285	8484	2309	267	3600	510	4110	0	0	0	12894

(P) - Part Mouza i.e., Mouza appears in more than one Gram Panchayat

MURSHIDABAD DISTRICT

SHEEP / GOAT / HORSE AND PONNY / PIG / DOG / FOWL / DUCK

NAME OF THE MOUZA (J.L. No.)	Total Sheep	Total Bengal Breed Goat	Total Other Breed Goat	Total Goat	Total Horse and Ponny	Total Pig	Total Dog	Hen (Female 5 month & above)		Improved Chicken for Meat (Broiler)	Fowl (Cock, Hen & Chicken)			Duck (Female 6 month & above)		Drake, Duck & Duckling			Turkey	Quail	Other Poultry Birds	Total Poultry Bird
								Deshi	Improved		Deshi	Improved	Total	Deshi	Improved	Deshi	Improved	Total				
	23	24	25	26	27	28	29	30	31	32	33	34	35	36	37	38	39	40	41	42	43	44
MURSHIDABAD-JIAGUNJ BLOCK : LALBAGH SUBDIVISION																						
NATUNGRAM GRAM PANCHAYAT																						
AYESBAG (019)	0	496	0	496	0	0	0	121	0	0	182	0	182	123	0	240	0	240	0	0	0	422
BANSBARI (021)	0	660	66	726	0	0	56	350	71	63	1439	289	1728	120	0	285	0	285	0	0	0	2813
CHAINPARA (015)	0	76	0	76	0	0	0	66	0	0	103	0	103	126	0	251	0	251	0	0	0	354
KUMARPARA (041)	0	53	22	75	0	0	27	55	7	0	250	7	257	6	0	9	0	9	0	0	0	266
MATIJHIL (042)	0	46	0	46	0	0	19	65	43	0	104	68	172	17	0	29	0	29	0	0	0	201
SANYASIDANGA (016)	0	2110	0	2110	0	0	0	2202	0	0	3695	0	3695	396	0	723	0	723	0	0	0	4418
TALGACHI (017)	0	1213	110	1323	0	0	133	589	166	105	2301	656	2957	201	0	489	0	489	0	0	0	3446
UKTA (018)	0	609	0	609	0	0	0	361	0	0	710	0	710	76	0	154	0	154	0	0	0	864
NATUNGRAM G.P. TOTAL :	0	5263	198	5461	0	0	235	3809	287	168	8784	1020	9804	1065	0	2180	0	2180	0	0	0	11984
PRASADPUR GRAM PANCHAYAT																						
ARAZI MATHURAPUR (030)	0	245	0	245	0	0	4	108	51	0	308	122	430	31	0	78	0	78	0	0	0	508
BALI (026)	49	2131	0	2131	0	114	51	1583	674	0	2394	1271	3665	153	111	205	151	356	0	0	0	4021
BARAMGANJ (022)	0	232	33	265	0	78	0	182	80	11	541	169	710	36	0	102	0	102	0	0	0	812
BELE (037)	0	196	50	246	0	0	2	149	41	14	370	152	522	0	0	0	0	0	0	0	0	522
BIRAMPUR (028)	0	488	24	512	1	0	0	239	125	10	896	257	1153	124	16	254	56	310	0	0	0	1463
CHUNAKHALI (024)	88	2791	0	2791	0	166	207	574	205	0	1110	407	1517	189	159	298	262	560	0	0	0	2077
GOBINDAPUR LAKHERAJ (020)	0	726	24	750	0	0	2	233	246	3188	1059	3898	4957	4	29	42	70	112	0	0	0	5069
GOPINATHPUR (023)	19	225	0	225	0	0	0	157	37	11	402	127	529	9	5	41	16	57	0	0	0	586
GOURIBAG (032)	0	377	0	377	0	0	5	166	0	0	351	24	375	87	10	192	19	211	0	0	0	586
GOURIPUR KHASTALUK (031)	0	295	0	295	0	0	0	181	48	11	511	142	653	49	32	192	84	276	0	0	0	929
HAMDAMPUR (040)	0	198	121	319	0	0	0	143	33	1500	250	1567	1817	0	0	6	0	6	0	0	0	1823
HANRIBHANGA (027)	0	2118	0	2118	0	0	8	1126	31	0	2879	92	2971	307	0	688	0	688	0	0	0	3659
KADAMSARIF (048)	0	190	0	190	0	0	0	115	62	17	328	137	465	39	0	77	2	79	0	0	0	544
KHANPUR (039)	0	1729	0	1729	0	0	0	1071	0	10500	2143	10500	12643	28	0	42	0	42	0	0	0	12685
MATHURAPUR (036)	0	184	0	184	0	0	1	105	55	10	238	126	364	57	31	181	74	255	0	0	0	619
PASCHIM GOBINDAPUR (038)	0	0	0	0	0	0	0	23	0	2500	55	2500	2555	0	0	0	0	0	0	0	0	2555
PILKHANA (047)	0	223	0	223	0	0	0	69	69	0	300	130	430	20	7	45	21	66	0	0	0	496
PRASADPUR (029)	22	257	21	278	4	0	0	260	90	41	727	274	1001	32	11	116	20	136	0	0	0	1137
RAMBHADRAPUR (033)	0	493	0	493	3	0	0	906	0	0	2167	0	2167	141	0	180	5	185	0	0	0	2352
SABJIKATRA (056)	0	226	114	340	0	0	0	138	33	7506	370	7589	7959	58	18	153	69	222	0	0	0	8181
SAHAMATGANJE (P) (043)	0	205	0	205	0	0	0	105	0	0	195	0	195	62	0	62	45	107	0	0	0	302

(P) - Part Mouza i.e., Mouza appears in more than one Gram Panchayat

MURSHIDABAD DISTRICT

SHEEP / GOAT / HORSE AND PONNY / PIG / DOG / FOWL / DUCK

NAME OF THE MOUZA (J.L. No.)	Total Sheep	Total Bengal Breed Goat	Total Other Breed Goat	Total Goat	Total Horse and Ponny	Total Pig	Total Dog	Hen (Female 5 month & above)		Improved Chicken for Meat (Broiler)	Fowl (Cock, Hen & Chicken)			Duck (Female 6 month & above)		Drake, Duck & Duckling			Turkey	Quail	Other Poultry Birds	Total Poultry Bird
								Deshi	Improved		Deshi	Improved	Total	Deshi	Improved	Deshi	Improved	Total				
	23	24	25	26	27	28	29	30	31	32	33	34	35	36	37	38	39	40	41	42	43	44
MURSHIDABAD-JIAGUNJ BLOCK : LALBAGH SUBDIVISION																						
PRASADPUR GRAM PANCHAYAT																						
SANI BAHARAPARA (035)	0	1034	0	1034	0	50	0	671	0	0	1521	0	1521	20	0	30	0	30	0	0	0	1551
TIKTUKIPARA (025)	0	1137	0	1137	0	0	0	773	0	0	1603	0	1603	256	0	378	33	411	0	0	0	2014
TOPKHANA (034)	0	190	0	190	0	0	5	40	57	0	218	113	331	21	0	43	0	43	0	0	0	374
PRASADPUR G.P. TOTAL :	178	15890	387	16277	8	408	285	9117	1937	25319	28936	29597	58533	1723	429	3405	927	4332	0	0	0	54065
TENTULIA GRAM PANCHAYAT																						
BANGARIPUR (093)	0	94	0	94	0	0	0	67	0	0	94	0	94	16	0	23	0	23	0	0	0	117
BEGAMNAGAR (094)	4	1229	0	1229	1	12	0	1231	0	0	2544	0	2544	209	0	503	0	503	0	0	13	3060
GUDHIA (085)	17	673	7	680	1	0	0	10	0	0	25	0	25	0	0	2	0	2	0	0	0	27
KANKSA (091)	0	228	0	228	0	0	0	16	207	0	21	445	466	0	0	0	0	0	0	0	0	466
KUMIRDAHA (087)	0	1216	0	1216	0	0	0	917	0	0	2020	0	2020	478	0	992	0	992	0	0	0	3012
PALASDANGA (096)	0	62	0	62	0	5	0	59	0	0	87	0	87	54	0	87	0	87	0	0	2	176
SINGA (092)	0	450	0	450	3	0	0	0	0	0	0	0	0	0	0	0	0	0	0	0	0	0
TENTULIA (088)	11	500	0	500	0	0	0	71	3	4	132	25	157	6	0	25	0	25	0	0	0	182
TENTULIA G.P. TOTAL :	32	4452	7	4459	5	17	0	2371	210	4	4923	470	5393	763	0	1632	0	1632	0	0	15	7040

(P) - Part Mouza i.e., Mouza appears in more than one Gram Panchayat

Reference Date : 15.10.2007

MURSHIDABAD DISTRICT

FODDER AREA — **AGRICULTURAL IMPLEMENTS / FISHERY / LIVESTOCK & FISHERY INFRASTRUCTURE**

NAME OF THE MOUZA (J.L. No.)	Area under Fodder Crops (In Cottah)			Animal Operated Implements			Leveller	Chaff Cutter	Fishery Household Persons	Engaged in Actual Operation of Fishing				Marketing of Fish		Veterinary Hospital/Health Centre	Artificial Insemination Centre	Veterinary Medicine Shop	Live stock Development Worker	Chilling Plant/ Bulk Milk Cooler	Co-op. Dairy/ Milk Collection Centre	Availability of Fodder Land	Cattle/ Poultry Feed Shop	Fish Wholesale Market
										Full Time		Part Time												
	Kharif	Rabi	Total	Wooden Plough	Steel Plough	Animal Cart				Male	Female	Male	Female	Male	Female									
	45	46	47	48	49	50	51	52	53	54	55	56	57	58	59	60	61	62	63	64	65	66	67	68
MURSHIDABAD-JIAGUNJ BLOCK : LALBAGH SUBDIVISION																								
BAHADURPUR GRAM PANCHAYAT																								
AMAIPARA (P) (031)	172	172	344	8	0	2	8	133	0	0	0	0	0	0	0	>5KM	<=5KM	YES	>5KM	>5KM	>5KM	YES	>5KM	>5KM
AMBARNAGAR (026)	163	163	326	12	0	6	12	89	0	0	0	0	0	0	0	>5KM	<=5KM	>5KM	>5KM	>5KM	>5KM	>5KM	>5KM	>5KM
BAGDHAR (P) (027)	50	75	125	0	0	0	0	42	0	0	0	0	0	0	0	<=5KM	YES	>5KM	YES	>5KM	>5KM	>5KM	>5KM	>5KM
BAHADURPUR (P) (015)	38	38	76	3	0	0	3	106	0	0	0	0	0	0	0	<=5KM	<=5KM	>5KM	>5KM	>5KM	>5KM	>5KM	>5KM	>5KM
BEGAMPUR (029)	85	85	170	7	0	0	7	32	0	0	0	0	0	0	0	>5KM	<=5KM	>5KM	>5KM	>5KM	>5KM	>5KM	>5KM	>5KM
BELIAPUKUR (022)	111	118	229	9	0	6	9	125	0	0	0	0	0	0	0	>5KM	<=5KM	>5KM	>5KM	>5KM	>5KM	YES	>5KM	>5KM
BHIRGURAMBATI (P) (010)	0	0	0	0	0	0	0	54	0	0	0	0	0	0	0	<=5KM	<=5KM	YES	>5KM	>5KM	>5KM	>5KM	>5KM	>5KM
BILKANDI (025)	61	60	121	11	0	6	11	206	0	0	0	0	0	0	0	>5KM	<=5KM	>5KM	>5KM	>5KM	>5KM	YES	>5KM	>5KM
CHAIPARA (017)	0	0	0	0	0	0	0	45	0	0	0	0	0	0	0	<=5KM	<=5KM	>5KM	>5KM	>5KM	>5KM	>5KM	>5KM	>5KM
CHANDIPUR (024)	250	246	496	7	0	12	7	155	0	0	0	0	0	0	0	<=5KM	<=5KM	YES	>5KM	>5KM	>5KM	>5KM	>5KM	>5KM
DAKSHIN GANESPUR (066)	0	0	0	43	0	0	43	225	0	0	0	0	0	0	0	<=5KM	>5KM	>5KM	>5KM	>5KM	>5KM	YES	>5KM	>5KM
GOLJARBAG (P) (014)	47	40	87	16	0	7	16	154	0	0	0	0	0	0	0	<=5KM	<=5KM	>5KM	>5KM	>5KM	>5KM	>5KM	>5KM	>5KM
GUJASTI RAMPUR (019)	0	0	0	4	0	4	4	75	0	0	0	0	0	0	0	>5KM	<=5KM	>5KM	>5KM	>5KM	>5KM	>5KM	>5KM	>5KM
JAYENPUR (021)	91	91	182	36	0	8	36	136	0	0	0	0	0	0	0	>5KM	<=5KM	>5KM	>5KM	>5KM	>5KM	>5KM	>5KM	>5KM
KANCHANNAGAR (028)	16	12	28	12	0	0	12	29	0	0	0	0	0	0	0	>5KM	<=5KM	<=5KM	>5KM	>5KM	>5KM	>5KM	>5KM	>5KM
NARAYANPUR (020)	0	0	0	2	0	0	0	42	0	0	0	0	0	0	0	<=5KM	<=5KM	>5KM	>5KM	>5KM	>5KM	>5KM	>5KM	>5KM
PAYASTI KATIGANGA (002)	0	0	0	4	0	2	4	53	0	0	0	0	0	0	0	>5KM	<=5KM	>5KM	>5KM	>5KM	>5KM	>5KM	>5KM	>5KM
RAICHANDPUR (P) (023)	351	351	702	10	0	6	10	112	0	0	0	0	0	0	0	<=5KM	<=5KM	<=5KM	>5KM	>5KM	>5KM	>5KM	>5KM	>5KM
RAMNAGAR (030)	0	0	0	0	0	0	0	225	0	0	0	0	0	0	0	>5KM	<=5KM	>5KM	>5KM	>5KM	>5KM	YES	>5KM	>5KM
SADEKSARAI (018)	0	0	0	7	0	7	7	127	0	0	0	0	0	0	0	<=5KM	<=5KM	>5KM	>5KM	>5KM	>5KM	>5KM	>5KM	>5KM
TANTIPARA (016)	0	0	0	0	0	1	2	85	0	0	0	0	0	0	0	<=5KM	<=5KM	>5KM	>5KM	>5KM	>5KM	>5KM	>5KM	>5KM
UTTAR GANESPUR (001)	370	320	690	11	0	10	11	165	0	0	0	0	0	0	0	<=5KM	<=5KM	>5KM	>5KM	>5KM	>5KM	>5KM	>5KM	>5KM
BAHADURPUR G.P. TOTAL :	**1805**	**1771**	**3576**	**282**	**0**	**77**	**282**	**2415**	**0**	**0**	**0**	**0**	**0**	**0**	**0**									
DAHAPARA GRAM PANCHAYAT																								
ARAZI SAIKULI (009)	20	20	40	0	0	0	0	0	0	0	0	0	0	0	0	<=5KM	<=5KM	<=5KM	<=5KM	>5KM	<=5KM	>5KM	YES	>5KM
BELUN (014)	681	557	1238	63	0	27	70	376	0	0	0	0	0	0	0	<=5KM	<=5KM	<=5KM	<=5KM	>5KM	<=5KM	>5KM	YES	>5KM
BUDHRA (013)	350	354	704	18	0	10	17	85	0	0	0	0	0	0	0	<=5KM	YES	YES	<=5KM	>5KM	<=5KM	>5KM	YES	>5KM
DAHAPARA (004)	140	140	280	2	0	2	2	0	0	0	0	0	0	0	0	>5KM	<=5KM	>5KM	>5KM	>5KM	<=5KM	>5KM	YES	>5KM
DHAMUA (002)	135	135	270	12	2	8	10	19	0	0	0	0	0	0	0	<=5KM	<=5KM	<=5KM	<=5KM	>5KM	<=5KM	>5KM	YES	>5KM
DIAR CHAITANPUR (011)	277	285	562	21	0	7	21	72	0	0	0	0	0	0	0	<=5KM	<=5KM	<=5KM	<=5KM	>5KM	<=5KM	>5KM	YES	>5KM

(P) - Part Mouza i.e., Mouza appears in more than one Gram Panchayat; YES - Located in the Mouza; <=5KM - Located at a distance upto 5 KM; >5KM - Located at a distance more than 5 KM

MURSHIDABAD DISTRICT

FODDER AREA — AGRICULTURAL IMPLEMENTS / FISHERY / LIVESTOCK & FISHERY INFRASTRUCTURE

NAME OF THE MOUZA (J.L. No.)	Area under Fodder Crops (In Cottah)			Animal Operated Implements			Leveller	Chaff Cutter	Fishery Household Persons	Engaged in Actual Operation of Fishing				Marketing of Fish		Veterinary Hospital /Health Centre	Artificial Insemination Centre	Veterinary Medicine Shop	Live stock Development Worker	Chilling Plant/ Bulk Milk Cooler	Co-op. Dairy/ Milk Collection Centre	Availability of Pasture Land	Cattle/ Poultry Feed Shop	Fish Wholesale Market
										Full Time		Part Time												
	Kharif	Rabi	Total	Wooden Plough	Steel Plough	Animal Cart				Male	Female	Male	Female	Male	Female									
	45	46	47	48	49	50	51	52	53	54	55	56	57	58	59	60	61	62	63	64	65	66	67	68
MURSHIDABAD-JIAGUNJ BLOCK : LALBAGH SUBDIVISION																								
DAHAPARA GRAM PANCHAYAT																								
ELAHIGANJ (008)	480	480	960	19	0	7	19	8	12	1	0	0	1	4	0	<=5KM	<=5KM	<=5KM	YES	>5KM	<=5KM	YES	YES	>5KM
FARRABAG (005)	45	45	90	1	1	1	1	0	0	0	0	0	0	0	0	<=5KM	<=5KM	<=5KM	<=5KM	>5KM	<=5KM	>5KM	YES	>5KM
HAIDARPUR (001)	265	265	530	19	1	15	15	35	0	0	0	0	0	0	0	<=5KM	<=5KM	<=5KM	<=5KM	>5KM	<=5KM	>5KM	YES	>5KM
KHOSBAG (012)	749	745	1494	45	0	16	33	136	0	0	0	0	0	0	0	<=5KM	<=5KM	<=5KM	<=5KM	>5KM	<=5KM	>5KM	YES	>5KM
RAITANBAG (007)	232	238	470	9	9	6	9	0	15	3	0	0	0	2	0	<=5KM	<=5KM	<=5KM	<=5KM	>5KM	<=5KM	>5KM	YES	>5KM
ROSNAIGANJ (006)	40	40	80	2	1	2	2	6	0	0	0	0	0	0	0	<=5KM	<=5KM	<=5KM	<=5KM	>5KM	<=5KM	>5KM	YES	>5KM
SAIKULI (010)	275	271	546	27	0	15	27	18	0	0	0	0	0	0	0	<=5KM	<=5KM	<=5KM	<=5KM	>5KM	YES	>5KM	YES	>5KM
DAHAPARA G.P. TOTAL :	3689	3575	7264	238	14	116	226	755	27	4	0	0	1	6	0									
DANGAPARA GRAM PANCHAYAT																								
BATI (103)	148	142	290	32	0	28	33	173	0	0	0	0	0	0	0	>5KM	<=5KM	<=5KM	YES	>5KM	YES	>5KM	YES	>5KM
DANGAPARA (102)	927	813	1740	176	0	176	176	281	0	0	0	0	0	0	0	>5KM	>5KM	>5KM	>5KM	>5KM	<=5KM	>5KM	<=5KM	>5KM
DHARMMAPUR (090)	751	616	1367	102	0	101	102	308	68	9	0	7	0	7	0	>5KM	<=5KM	<=5KM	<=5KM	>5KM	<=5KM	>5KM	<=5KM	>5KM
HASENPUR (101)	0	0	0	117	0	105	117	602	110	0	0	25	0	25	0	>5KM	YES	<=5KM	<=5KM	>5KM	YES	>5KM	YES	>5KM
HULASPUR (100)	430	358	788	94	0	92	94	111	0	0	0	0	0	0	0	>5KM	<=5KM	<=5KM	<=5KM	>5KM	<=5KM	>5KM	<=5KM	>5KM
NEOAI KHAMARPARA (097)	0	0	0	81	0	81	81	236	0	0	0	0	0	0	0	>5KM	<=5KM	>5KM	<=5KM	>5KM	YES	>5KM	YES	>5KM
PURBA GOBINDAPUR (098)	0	0	0	66	0	66	66	150	0	0	0	0	0	0	0	>5KM	<=5KM	<=5KM	<=5KM	>5KM	<=5KM	>5KM	<=5KM	>5KM
RAMPUR (099)	0	0	0	31	0	31	31	151	0	0	0	0	0	0	0	<=5KM	<=5KM	YES	<=5KM	>5KM	<=5KM	>5KM	YES	>5KM
DANGAPARA G.P. TOTAL :	2256	1929	4185	699	0	680	700	2012	178	9	0	32	0	32	0									
KAPASDANGA GRAM PANCHAYAT																								
AKBARPUR (073)	46	32	78	13	16	0	29	0	0	0	0	0	0	0	0	>5KM	>5KM	>5KM	>5KM	>5KM	>5KM	YES	>5KM	>5KM
ALIGANJ (067)	0	0	0	0	0	0	36	0	0	0	0	0	0	0	0	>5KM	>5KM	>5KM	>5KM	>5KM	>5KM	YES	>5KM	>5KM
BARANDA SIBNAGAR (075)	180	140	320	152	0	0	152	0	0	0	0	0	0	0	0	>5KM	>5KM	>5KM	>5KM	>5KM	>5KM	YES	>5KM	>5KM
BHATPARA (079)	125	121	246	46	9	0	55	0	0	0	0	0	0	0	0	>5KM	>5KM	>5KM	>5KM	>5KM	>5KM	YES	>5KM	>5KM
CHIRAKUTI SAMSERGANJ (069)	0	0	0	23	0	0	23	0	0	0	0	0	0	0	0	>5KM	YES	>5KM	>5KM	>5KM	>5KM	YES	>5KM	>5KM
DILALPUR (074)	25	25	50	57	0	0	57	0	0	0	0	0	0	0	0	>5KM	>5KM	>5KM	>5KM	>5KM	>5KM	YES	>5KM	>5KM
GOPALNAGAR (084)	10	10	20	5	18	0	23	0	0	0	0	0	0	0	0	>5KM	>5KM	>5KM	>5KM	>5KM	>5KM	YES	>5KM	>5KM
HASNABAD (077)	0	0	0	18	0	0	18	0	0	0	0	0	0	0	0	>5KM	>5KM	>5KM	>5KM	>5KM	>5KM	YES	>5KM	>5KM
JAFRABAD (082)	86	59	145	72	54	14	126	0	0	0	0	0	0	0	0	>5KM	>5KM	>5KM	>5KM	>5KM	>5KM	YES	>5KM	>5KM
KALIKAPUR (076)	6	2	8	19	0	0	19	0	0	0	0	0	0	0	0	>5KM	>5KM	>5KM	>5KM	>5KM	>5KM	YES	>5KM	>5KM
KAMALPUR (081)	147	144	291	46	0	2	46	0	0	0	0	0	0	0	0	>5KM	>5KM	>5KM	>5KM	>5KM	>5KM	YES	>5KM	>5KM

(P) - Part Mouza i.e., Mouza appears in more than one Gram Panchayat; YES - Located in the Mouza; <=5KM - Located at a distance upto 5 KM; >5KM - Located at a distance more than 5 KM

Reference Date : 15.10.2007

MURSHIDABAD DISTRICT

NAME OF THE MOUZA (J.L. No.)	FODDER AREA: Area under Fodder Crops (in Cottah)			AGRICULTURAL IMPLEMENTS / FISHERY / LIVESTOCK & FISHERY INFRASTRUCTURE: Animal Operated Implements						Engaged in Actual Operation of Fishing				Marketing of Fish											
										Full Time		Part Time													
	Kharif	Rabi	Total	Wooden Plough	Steel Plough	Animal Cart	Leveller	Chaff Cutter	Fishery Household Persons	Male	Female	Male	Female	Male	Female	Veterinary Hospital /Health Centre	Artificial Insemination Centre	Veterinary Medicine Shop	Live stock Development Worker	Chilling Plant/ Bulk Milk Cooler	Co-op. Dairy/ Milk Collection	Availability of Pasture land	Cattle/ Poultry Feed Shop	Fish Wholesale Market	
	45	46	47	48	49	50	51	52	53	54	55	56	57	58	59	60	61	62	63	64	65	66	67	68	
MURSHIDABAD-JIAGUNJ BLOCK : LALBAGH SUBDIVISION																									
KAPASDANGA GRAM PANCHAYAT																									
KAPASDANDA (083)	260	230	490	117	18	0	135	0	0	0	0	0	0	0	0	>5KM	>5KM	>5KM	YES	>5KM	YES	YES	>5KM	>5KM	
NESTA (086)	0	0	0	10	0	0	10	0	0	0	0	0	0	0	0	>5KM	>5KM	>5KM	>5KM	>5KM	>5KM	YES	>5KM	>5KM	
RAMDASPUR (080)	0	0	0	10	0	0	10	0	0	0	0	0	0	0	0	>5KM	>5KM	>5KM	>5KM	>5KM	>5KM	YES	>5KM	>5KM	
RANSAGAR (066)	83	72	155	52	21	0	73	0	0	0	0	0	0	0	0	YES	>5KM	>5KM	>5KM	>5KM	>5KM	YES	>5KM	>5KM	
SASHDHARPUR (078)	36	35	71	36	0	0	0	0	0	0	0	0	0	0	0	>5KM	>5KM	>5KM	>5KM	>5KM	>5KM	YES	>5KM	>5KM	
KAPASDANGA G.P. TOTAL :	1004	870	1874	676	136	16	812	0	0	0	0	0	0	0	0										
MURSHIDABAG GRAM PANCHAYAT																									
AMINABAZAR (058)	0	0	0	7	0	0	7	49	0	0	0	0	0	0	0	>5KM	>5KM	>5KM	>5KM	>5KM	>5KM	>5KM	>5KM	>5KM	
ASANPUR (P) (043)	10	15	25	4	0	0	4	66	0	0	0	0	0	0	0	>5KM	>5KM	>5KM	>5KM	>5KM	>5KM	>5KM	>5KM	>5KM	
BAGESWARBATI (061)	0	0	0	0	0	0	0	6	0	0	0	0	0	0	0	>5KM	>5KM	>5KM	>5KM	>5KM	>5KM	>5KM	>5KM	>5KM	
BARANAGAR (P) (040)	15	7	22	30	0	24	30	115	0	0	0	0	0	0	0	>5KM	>5KM	>5KM	>5KM	>5KM	>5KM	>5KM	>5KM	>5KM	
BENIPUR (053)	0	0	0	141	0	4	141	300	0	0	0	0	0	0	0	>5KM	>5KM	>5KM	>5KM	>5KM	>5KM	>5KM	>5KM	>5KM	
CHANDABAG (052)	0	0	0	3	0	1	3	20	0	0	0	0	0	0	0	>5KM	>5KM	>5KM	>5KM	>5KM	>5KM	>5KM	>5KM	>5KM	
CHAR MAHIMAPUR (049)	11	9	20	23	0	11	23	71	0	0	0	0	0	0	0	>5KM	>5KM	>5KM	>5KM	>5KM	>5KM	>5KM	>5KM	>5KM	
CHHALIMPUR (042)	0	0	0	2	0	0	2	7	0	0	0	0	0	0	0	>5KM	>5KM	>5KM	>5KM	>5KM	>5KM	>5KM	>5KM	>5KM	
DARURA (055)	0	0	0	1	0	0	1	10	0	0	0	0	0	0	0	>5KM	>5KM	>5KM	>5KM	>5KM	>5KM	>5KM	>5KM	>5KM	
FATEJANGPUR (P) (044)	4	6	10	1	0	0	1	33	0	0	0	0	0	0	0	>5KM	>5KM	>5KM	>5KM	>5KM	>5KM	>5KM	>5KM	>5KM	
FATEJANGPUR DIAR (P) (037)	25	15	40	13	0	16	13	122	0	0	0	0	0	0	0	>5KM	>5KM	>5KM	>5KM	>5KM	>5KM	>5KM	>5KM	>5KM	
FAUZBAG (057)	0	0	0	3	0	0	3	16	0	0	0	0	0	0	0	>5KM	>5KM	>5KM	>5KM	>5KM	>5KM	>5KM	>5KM	>5KM	
GHANASYAMPUR (063)	0	0	0	1	0	2	1	15	0	0	0	0	0	0	0	>5KM	>5KM	>5KM	>5KM	>5KM	>5KM	>5KM	>5KM	>5KM	
JAKHIRABAG (056)	0	0	0	0	0	2	0	5	0	0	0	0	0	0	0	>5KM	>5KM	>5KM	>5KM	>5KM	>5KM	>5KM	>5KM	>5KM	
KASIBATI (060)	0	0	0	0	0	0	0	25	0	0	0	0	0	0	0	>5KM	>5KM	>5KM	>5KM	>5KM	>5KM	>5KM	>5KM	>5KM	
KUSUMKHOLA (041)	35	35	70	63	0	48	63	412	0	0	0	0	0	0	0	>5KM	>5KM	>5KM	>5KM	>5KM	>5KM	>5KM	>5KM	>5KM	
LALKUTHI (050)	0	0	0	6	0	0	6	91	0	0	0	0	0	0	0	>5KM	>5KM	>5KM	>5KM	>5KM	>5KM	>5KM	>5KM	>5KM	
MADHUSUDANBATI (051)	5	9	14	8	0	5	8	81	0	0	0	0	0	0	0	>5KM	>5KM	>5KM	>5KM	>5KM	>5KM	>5KM	>5KM	>5KM	
MAHINAGAR (046)	18	12	30	51	0	36	51	217	0	0	0	0	0	0	0	>5KM	>5KM	>5KM	>5KM	>5KM	>5KM	>5KM	>5KM	>5KM	
MAHINAGAR DIAR (047)	20	25	45	22	0	14	22	82	0	0	0	0	0	0	0	>5KM	>5KM	>5KM	>5KM	>5KM	>5KM	>5KM	>5KM	>5KM	
MIRPUR (048)	5	5	10	2	0	0	2	32	0	0	0	0	0	0	0	>5KM	>5KM	>5KM	>5KM	>5KM	>5KM	>5KM	>5KM	>5KM	
MUKUNDABAG (064)	0	0	0	21	0	4	21	75	0	0	0	0	0	0	0	>5KM	>5KM	>5KM	>5KM	>5KM	>5KM	>5KM	>5KM	>5KM	
RAJBARI (062)	0	0	0	1	0	0	1	46	0	0	0	0	0	0	0	>5KM	YES	>5KM	>5KM	>5KM	>5KM	>5KM	>5KM	>5KM	

(P) - Part Mouza i.e., Mouza appears in more than one Gram Panchayat; YES - Located in the Mouza; <=5KM - Located at a distance upto 5 KM; >5KM - Located at a distance more than 5 KM

MURSHIDABAD DISTRICT

NAME OF THE MOUZA (J.L. No.)	FODDER AREA: Area under Fodder Crops (in Cottah)			AGRICULTURAL IMPLEMENTS / FISHERY: Animal Operated Implements						Engaged in Actual Operation of Fishing				Marketing of Fish		FISHERY INFRASTRUCTURE								
										Full Time		Part Time												
	Kharif	Rabi	Total	Wooden Plough	Steel Plough	Animal Cart	Leveller	Chaff Cutter	Fishery Household Persons	Male	Female	Male	Female	Male	Female	Veterinary Hospital /Health Centre	Artificial Insemination Centre	Veterinary Medicine Shop	Live stock Development worker	Chilling Plant/ Bulk Milk Cooler	Co-op. Dairy/ Milk Collection Centre	Availability of Pasture Land	Cattle/ Poultry Feed Shop	Fish Wholesale Market
	45	46	47	48	49	50	51	52	53	54	55	56	57	58	59	60	61	62	63	64	65	66	67	68
MURSHIDABAD-JIAGUNJ BLOCK : LALBAGH SUBDIVISION																								
MURSHIDABAG GRAM PANCHAYAT																								
SATICHAURAHA (059)	0	0	0	0	0	0	0	8	0	0	0	0	0	0	0	>5KM	>5KM	>5KM	>5KM	>5KM	>5KM	>5KM	>5KM	>5KM
SATLAKSHI (065)	0	0	0	38	0	1	38	100	0	0	0	0	0	0	0	>5KM	>5KM	>5KM	>5KM	>5KM	>5KM	>5KM	>5KM	>5KM
MURSHIDABAG G.P. TOTAL :	148	138	286	441	0	168	441	2004	0	0	0	0	0	0	0									
RATUNGRAM GRAM PANCHAYAT																								
AYESBAG (019)	36	35	71	36	0	0	36	0	0	0	0	0	0	0	0	<=5KM	>5KM	>5KM	<=5KM	>5KM	YES	YES	>5KM	>5KM
BANSBARI (021)	60	40	100	0	4	0	0	0	0	0	0	0	0	0	0	>5KM	>5KM	>5KM	<=5KM	>5KM	<=5KM	YES	>5KM	>5KM
CHARIPARA (015)	49	48	97	12	0	0	12	0	0	0	0	0	0	0	0	>5KM	>5KM	>5KM	<=5KM	>5KM	<=5KM	YES	>5KM	>5KM
KIDAARPARA (041)	0	0	0	0	0	0	0	0	0	0	0	0	0	0	0	<=5KM	>5KM	>5KM	<=5KM	>5KM	>5KM	YES	>5KM	>5KM
MATIJHIL (042)	0	0	0	0	0	0	0	0	0	0	0	0	0	0	0	<=5KM	>5KM	>5KM	<=5KM	>5KM	>5KM	YES	>5KM	>5KM
SANYASIDANGA (016)	99	83	182	156	0	0	156	900	0	0	0	0	0	0	0	>5KM	>5KM	>5KM	>5KM	>5KM	<=5KM	YES	>5KM	>5KM
TALGACHI (017)	175	120	295	0	4	0	0	0	0	0	0	0	0	0	0	<=5KM	>5KM	>5KM	YES	>5KM	<=5KM	YES	>5KM	>5KM
UKTA (018)	14	13	27	41	0	0	41	320	0	0	0	0	0	0	0	>5KM	YES	>5KM	<=5KM	>5KM	<=5KM	YES	>5KM	>5KM
NATHUNGRAM G.P. TOTAL :	433	339	772	245	8	0	245	1220	0	0	0	0	0	0	0									
PRASADPUR GRAM PANCHAYAT																								
ARAZI NATHURAPUR (030)	95	65	160	4	0	5	4	24	47	0	0	11	0	8	0	<=5KM	<=5KM	>5KM	<=5KM	>5KM	>5KM	YES	<=5KM	>5KM
BALI (026)	233	173	406	59	0	9	59	400	0	0	0	0	0	0	0	<=5KM	<=5KM	>5KM	<=5KM	>5KM	>5KM	YES	<=5KM	>5KM
BARANGANJ (022)	111	39	150	3	0	1	3	19	0	0	0	0	0	0	0	<=5KM	<=5KM	>5KM	<=5KM	>5KM	>5KM	YES	<=5KM	>5KM
BELE (037)	216	157	373	6	0	5	6	43	0	0	0	0	0	0	0	<=5KM	<=5KM	>5KM	<=5KM	>5KM	>5KM	YES	<=5KM	>5KM
BIRAMPUR (028)	332	210	542	13	0	7	13	76	0	0	0	0	0	0	0	<=5KM	<=5KM	>5KM	<=5KM	>5KM	>5KM	YES	<=5KM	>5KM
CHUNAKHALI (024)	0	0	0	22	0	0	40	90	0	0	0	0	0	0	0	<=5KM	<=5KM	>5KM	<=5KM	>5KM	>5KM	YES	<=5KM	>5KM
GOBINDAPUR LAKHERAJ (020)	419	246	665	5	0	18	22	155	0	0	0	0	0	0	0	<=5KM	<=5KM	>5KM	<=5KM	>5KM	>5KM	YES	<=5KM	>5KM
GOPINATHPUR (023)	254	86	340	8	0	5	8	55	0	0	0	0	0	0	0	<=5KM	<=5KM	>5KM	<=5KM	>5KM	>5KM	YES	<=5KM	>5KM
GOURIBAG (032)	100	90	190	4	0	0	4	38	30	0	0	3	0	6	0	<=5KM	<=5KM	>5KM	<=5KM	>5KM	>5KM	YES	<=5KM	>5KM
GOURIPUR KHASTALUK (031)	186	94	280	2	0	1	2	6	52	0	0	7	7	5	0	<=5KM	<=5KM	>5KM	<=5KM	>5KM	>5KM	YES	<=5KM	>5KM
HAMDAMPUR (040)	192	217	409	2	0	42	0	42	0	0	0	0	0	0	0	<=5KM	<=5KM	>5KM	<=5KM	>5KM	>5KM	YES	<=5KM	>5KM
HANRIBHANGA (027)	823	610	1433	14	0	27	13	132	0	0	0	0	0	0	0	<=5KM	<=5KM	>5KM	<=5KM	>5KM	>5KM	YES	<=5KM	>5KM
KADAMSARIF (040)	184	212	396	3	0	2	3	42	10	3	0	0	0	0	0	<=5KM	<=5KM	>5KM	<=5KM	>5KM	>5KM	YES	<=5KM	>5KM
KHANPUR (039)	1699	1456	3155	18	0	0	0	262	0	0	0	0	0	0	0	YES	YES	<=5KM	<=5KM	>5KM	>5KM	YES	<=5KM	YES
NATHURAPUR (036)	139	156	295	3	0	13	0	0	0	0	0	0	0	0	0	<=5KM	<=5KM	>5KM	<=5KM	>5KM	>5KM	YES	<=5KM	>5KM
PASCHIM GOBINDAPUR (038)	15	10	25	1	0	0	1	0	0	0	0	0	0	0	0	<=5KM	<=5KM	>5KM	<=5KM	>5KM	>5KM	YES	<=5KM	>5KM

(P) - Part Mouza i.e., Mouza appears in more than one Gram Panchayat; YES - Located in the Mouza; <=5KM - Located at a distance upto 5 KM; >5KM - Located at a distance more than 5 KM

MURSHIDABAD DISTRICT

FODDER AREA / AGRICULTURAL IMPLEMENTS / FISHERY / LIVESTOCK & FISHERY INFRASTRUCTURE

NAME OF THE MOUZA (J.L. No.)	Area under Fodder Crops (in Cottah)			Animal Operated Implements			Leveller	Chaff Cutter	Fishery Household Persons	Engaged in Actual Operation of Fishing				Marketing of Fish		Veterinary Hospital /Health Centre	Artificial Insemination Centre	Veterinary Medicine Shop	Live stock Development Worker	Chilling Plant/ Bulk Milk Cooler	Co-op. Dairy/ Milk Collection Centre	Availability of Pasture Land	Cattle/ Poultry Feed Shop	Fish Wholesale Market
										Full Time		Part Time												
	Kharif	Rabi	Total	Wooden Plough	Steel Plough	Animal Cart				Male	Female	Male	Female	Male	Female									
	45	46	47	48	49	50	51	52	53	54	55	56	57	58	59	60	61	62	63	64	65	66	67	68
MURSHIDABAD-JIAGUNJ BLOCK : LALBAGH SUBDIVISION																								
PRASADPUR GRAM PANCHAYAT																								
PILKHANA (047)	113	41	154	8	0	4	8	24	0	0	0	0	0	0	0	<=5KM	<=5KM	>5KM	<=5KM	>5KM	>5KM	YES	<=5KM	>5KM
PRASADPUR (029)	280	114	394	2	0	4	3	60	0	0	0	0	0	0	0	<=5KM	<=5KM	>5KM	<=5KM	>5KM	>5KM	YES	<=5KM	>5KM
RAMBHADRAPUR (033)	2166	818	2984	7	0	0	7	275	0	0	0	0	0	0	0	<=5KM	<=5KM	>5KM	<=5KM	>5KM	>5KM	YES	<=5KM	>5KM
SABJIKATRA (056)	253	125	378	3	0	0	0	50	0	0	0	0	0	0	0	<=5KM	<=5KM	>5KM	<=5KM	>5KM	>5KM	YES	<=5KM	>5KM
SAHAMATGANJE (P) (043)	0	0	0	0	0	0	0	0	0	0	0	0	0	0	0	<=5KM	<=5KM	>5KM	<=5KM	>5KM	>5KM	YES	<=5KM	>5KM
SANI BAHARAPARA (035)	1040	910	1950	20	0	3	0	176	0	0	0	0	0	0	0	<=5KM	<=5KM	>5KM	<=5KM	>5KM	>5KM	YES	<=5KM	>5KM
TIKTIKIPARA (025)	2556	2603	5159	11	0	0	11	348	0	0	0	0	0	0	0	<=5KM	<=5KM	>5KM	<=5KM	>5KM	>5KM	YES	<=5KM	>5KM
TOPKHANA (034)	64	53	117	4	0	5	4	33	0	0	0	0	0	0	0	<=5KM	<=5KM	>5KM	<=5KM	>5KM	>5KM	YES	<=5KM	>5KM
PRASADPUR G.P. TOTAL :	11470	8485	19955	222	0	151	211	2350	139	3	0	21	7	19	0									
TENTULIA GRAM PANCHAYAT																								
BANGARIPUR (093)	25	25	50	9	0	0	9	39	0	0	0	0	0	0	0	>5KM	>5KM	>5KM	>5KM	>5KM	>5KM	>5KM	>5KM	>5KM
BEGAMNAGAR (094)	1069	1064	2133	81	0	36	81	468	0	0	0	0	0	0	0	<=5KM	<=5KM	>5KM	<=5KM	>5KM	<=5KM	>5KM	>5KM	>5KM
GUDHIA (085)	356	352	708	33	0	42	1	0	0	0	0	0	0	0	0	>5KM	>5KM	>5KM	>5KM	>5KM	>5KM	>5KM	>5KM	>5KM
KANISA (091)	0	0	0	0	0	4	0	0	0	0	0	0	0	0	0	>5KM	>5KM	>5KM	>5KM	>5KM	>5KM	>5KM	>5KM	>5KM
KUMIRDAHA (087)	1385	1445	2830	47	0	10	35	317	0	0	0	0	0	0	0	<=5KM	<=5KM	>5KM	<=5KM	>5KM	<=5KM	>5KM	>5KM	>5KM
PALASDANGA (096)	100	100	200	7	0	1	7	40	0	0	0	0	0	0	0	>5KM	>5KM	>5KM	>5KM	>5KM	>5KM	>5KM	>5KM	>5KM
SINGA (092)	366	312	678	36	0	20	7	0	0	0	0	0	0	0	0	>5KM	>5KM	>5KM	>5KM	>5KM	>5KM	>5KM	>5KM	>5KM
TENTULIA (088)	2195	1977	4172	82	1	74	6	0	0	0	0	0	0	0	0	>5KM	YES	>5KM	>5KM	>5KM	YES	>5KM	>5KM	>5KM
TENTULIA G.P. TOTAL :	5496	5275	10771	295	1	187	146	864	0	0	0	0	0	0	0									

(P) - Part Mouza i.e., Mouza appears in more than one Gram Panchayat; YES - Located in the Mouza; <=5KM - Located at a distance upto 5 KM; >5KM - Located at a distance more than 5 KM

NABAGRAM BLOCK

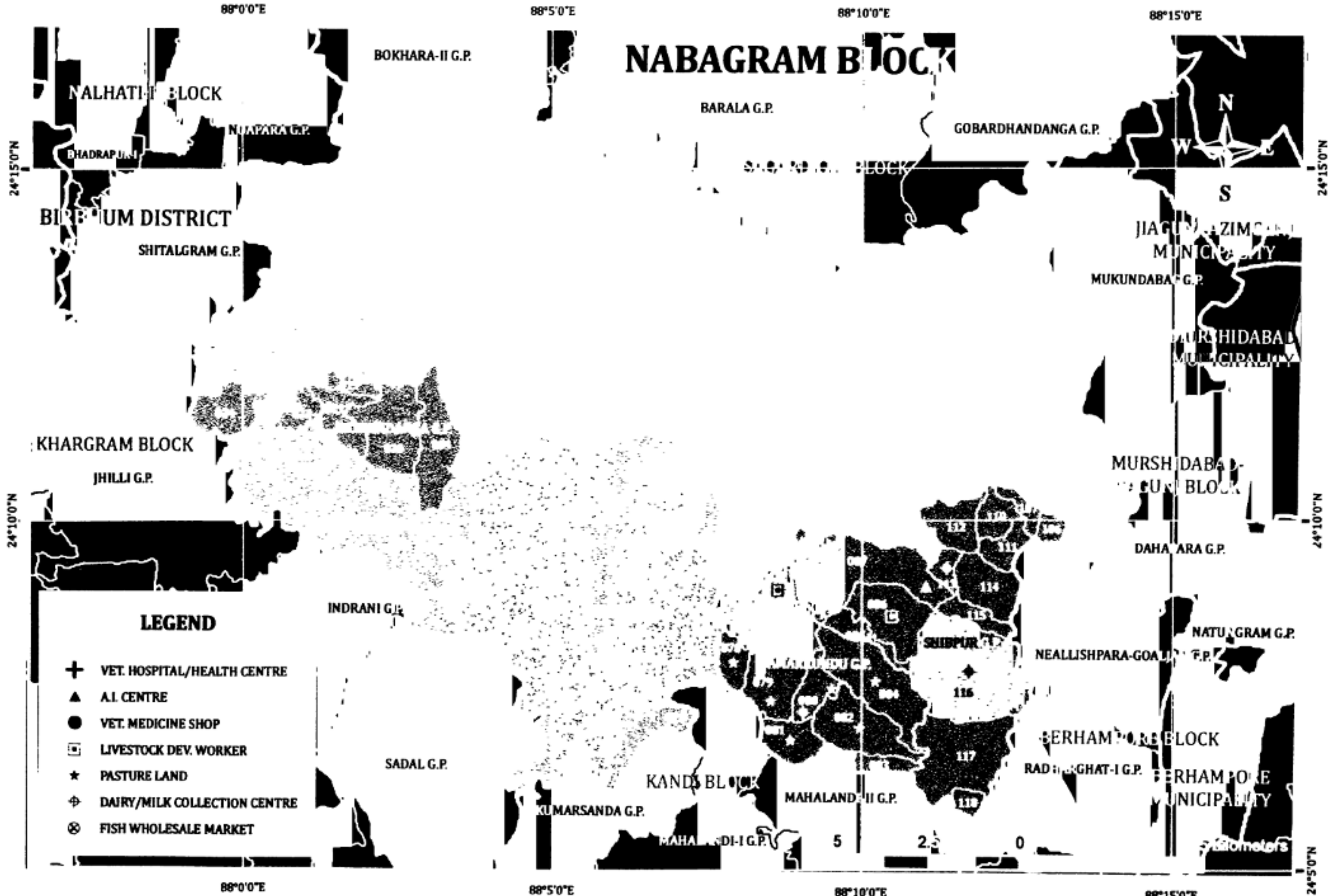

NUMBERS IN THE MAP INDICATE THE J.L.NO. OF THE MOUZAS

LIST OF MOUZAS WITH J.L.NO. IN THE REVERSE PAGE

LIST OF MOUZAS WITH J.L. NO. OF NABAGRAM BLOCK

AMARKUNDU G.P.
078 ACHHRA
079 AMARKUNDA
080 KANAKPARA
081 BAGOR
082 NANDIGRAM
083 BILBAGAUR
084 MADHUNIA

GURA PASHLA G.P.
007 PUNDI
008 AYRA
012 PASLA
014 NIMGRAM
015 AMIRABAD
016 KORGRAM
017 BILOI.
033 BILBASIA
035 GURA (P)

HAZBIBIDANGA G.P.
019 JAFRABAD CHAK
020 MAHESPUR
021 CHUPAR
022 SAHEB NAGAR
024 KUTUBPUR
034 USTE

KIRITESWARI G.P.
092 ITOR
094 NAGARA
095 KETHOR
096 GARSAMA
097 SIBRAMBATI
098 MATHURAPUR
099 TIADANGA
100 KONGARPUR
101 KIRITESWRI
102 DAMRUL
103 PATHANPARA
104 BAGMARA
105 RAJDHARPUR
106 BILBARI (P)
107 RAGHUPUR (P)
108 GARRA
109 KHEKUL

MAHURUL G.P.
032 SINGAR
057 ITASARAN
058 CHANDPUR (P)
065 PALSA

MAHURUL G.P.
066 GORARA
067 HIJROL
068 ISANPUR
069 ISANNAGAR
070 MURURIA
071 RAJKHANDA
072 DASPARA
073 HOSENABAD
074 MAHURUL
075 DIGARI
076 ANANTAPUR
077 GRAMDIGHI

NABAGRAM G.P.
009 MAHALO
010 BANIAPARA
011 JAYKRISHNABATI
013 KUSMOR
035 GURA (P)
036 NABAGRAM
037 KARJORA
038 IKROLL
039 SUKI
040 KARAI DIGHI
041 MILKI PALASI
042 TIKNARA
051 SIARA
052 CHANAK
053 AMAR
054 BAIDYABATI
055 KANFALA
056 MAMINABAD
058 CHANDPUR (P)

NARAYANPUR G.P.
043 BISNUPUR
044 PURBA GRAM
045 JARULIA
046 PALSANDA
047 SAJAIMATI
048 DAKSHIN GRAM
049 ARULIADANGA
050 MAJHIGRAM
059 BAHALA
060 PANCHANANDAPUR
061 JALUKHAN
062 BICHHUTI
063 MUGROLDANGA

NARAYANPUR G.P.
064 BRAHMAPUR
088 GOPGRAM
089 PAMIA
090 NARAYANPUR
091 BUNDAI DANGA
093 KHAJURIA

PANCHGRAM G.P.
001 TARGRAM
002 MOBARAKPUR
003 BURADANGA
004 MEHENADARGA
005 KHARIKADANGA
006 TETULIA
018 KISORPUR
023 PANCHGRAM

RASULPUR G.P.
025 RASULPUR
026 FAKIRPUR
027 SAIDPUR
028 JHULANPUR
029 JURANKANDI
030 RADHANAGAR
031 ARAZI SAIYADPUR

SHIBPUR G.P.
085 CHAYAN NAGAR
086 SANKURIA
087 RAINDA
106 BILBARI (P)
107 RAGHUPUR (P)
110 JAY KRISHNAPUR
111 SRIRAMPUR
112 GANGARAMPUR
113 SIBPUR
114 MUKUNDAPUR
115 MAHADIPUR
116 DAFARPUR
117 BILTELKAR
118 FAPHAR

Administrative Divisions (in number), 2005

Police Station	Panchayat Samity	Gram Panchayat	Mouza	Household	Town
1	1	10	118	39,062	-

Population and Density of Population (per sq. kms.), 2001

Population	Density of Population	Area (Sq. K.M.)
1,96,608	641	306.63

Population (in number), 2001

Male	Female	Total
1,00,547	96,061	1,96,608

Scheduled Castes and Scheduled Tribes Population by Sex (in no.), 2001

Scheduled Castes			Scheduled Tribes		
Male	Female	Total	Male	Female	Total
25,570	24,478	50,048	7,282	7,111	14,393

Broad Pattern of Land Utilisation (in hect.), 2002-2003

Cultivable area	Residual area	Forest area
23,500	6,567	79

Percentage of Literates by Sex, 2001

Male	Female	Total
66.50	48.90	57.90

Number of Schools (General Education), 2005-2006

Primary	Middle/High	Higher Secondary
150	3/16	8

Number of Students (General Education), 2005-2006

Class	I to V	VI to VIII	IX to X	XI to XII
Total	20,715	1,116	13,182	11,507

Number of Teachers (General Education), 2005-2006

School	Primary	Junior High	High	Higher Sec.
Total	495	17	171	169

Distribution of Colleges, 2005-2006

Name	No.
Colleges / University	-
Professional & Technical Schools & Colleges	-
Special & Non-Formal Education	294
Total	294

Health Facilities, 2005

Hospital	Health centre	Clinic&Dispensary	Total	Total bed	No. of Doctor
-	6	31	37	41	8

No. of Veterinary Hospitals

State Animal Health Centre	Block Animal Health Centre	Additional Block Health Centre	Animal Development Aid Centre	Mobile Animal Health Centre	Artificial Insemination (A.I.) Centre
-	1	-	7	-	7

BAR DIAGRAM SHOWING POPULATION OF LIVESTOCK SPECIES IN NABAGRAM BLOCK

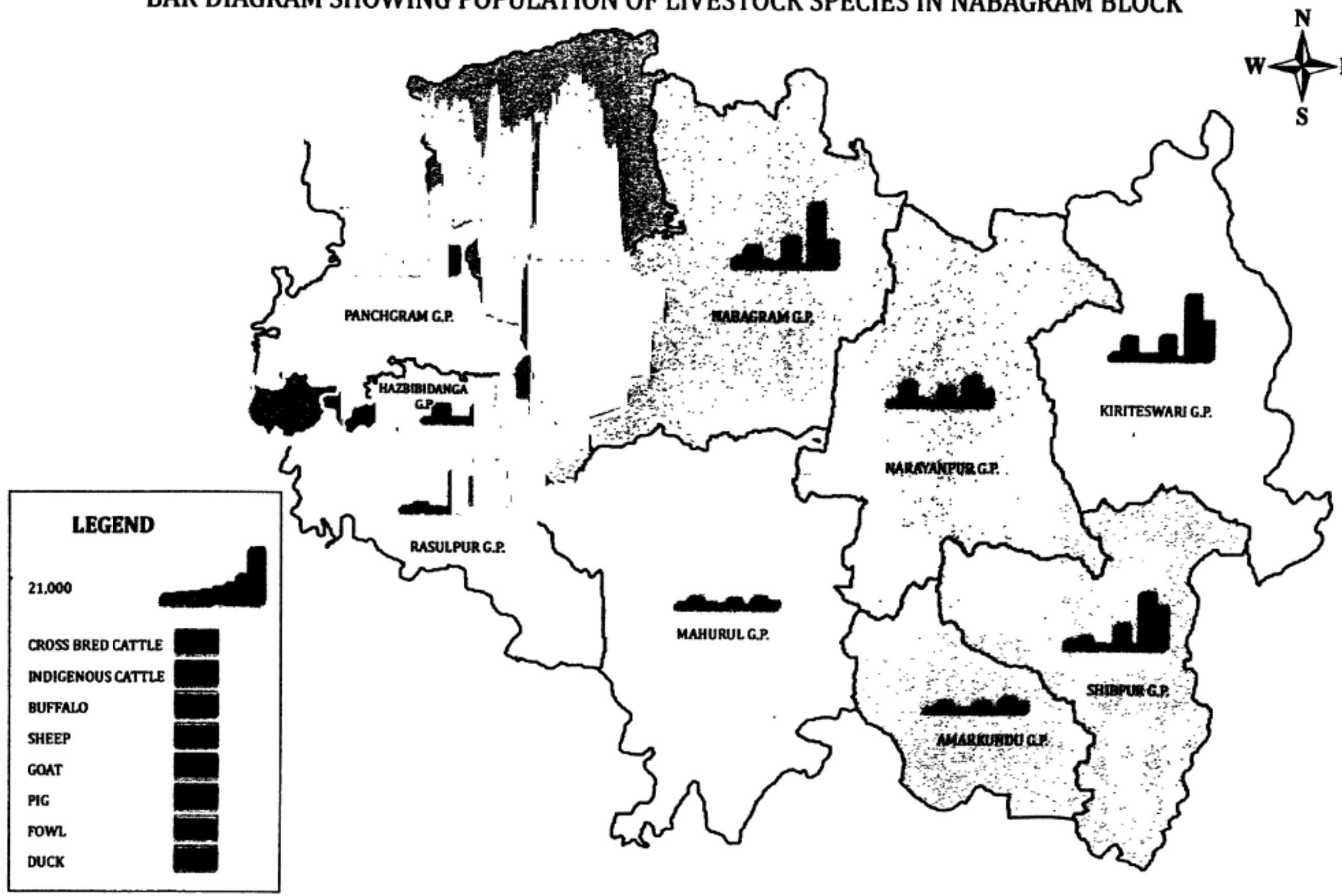

NABAGRAM BLOCK AT A GLANCE

	10,064	44	33	94	27	29
	53,626	237	175	156	174	185
	62,690	281	208	250	201	214
	8,083	36	26	14	8	9
	6,271	28	20	22	17	18
	74,646	330	243	375	158	168
	2,272	10	7	4	8	9
	5,033	22	16	21	18	19
	175,575	776	573	671	304	324
	11,419	50	37	72	241	257
	186,994	826	610	743	545	580
	85,279	377	278	216	119	126
	3,334	15	11	11	9	9
	88,613	392	289	226	127	135
	186	1	1	2	3	3
	275,793	1219	899	971	675	719
	16,552	73	54	23	22	24
	2,337	10	8	6	7	7
	9,994	44	33	12	8	9
	11,084	49	36	21	22	23
	2,530	11	8	33	12	13
	[illegible]	3	2	11	10	10
	[illegible]	[illegible]	[illegible]	[illegible]	[illegible]	[illegible]
	[illegible]	[illegible]	[illegible]	[illegible]	[illegible]	[illegible]

NABAGRAM BLOCK

Reference Date : 15.10.2007

POPULATION SHARE OF BOVINES AND SMALL ANIMALS

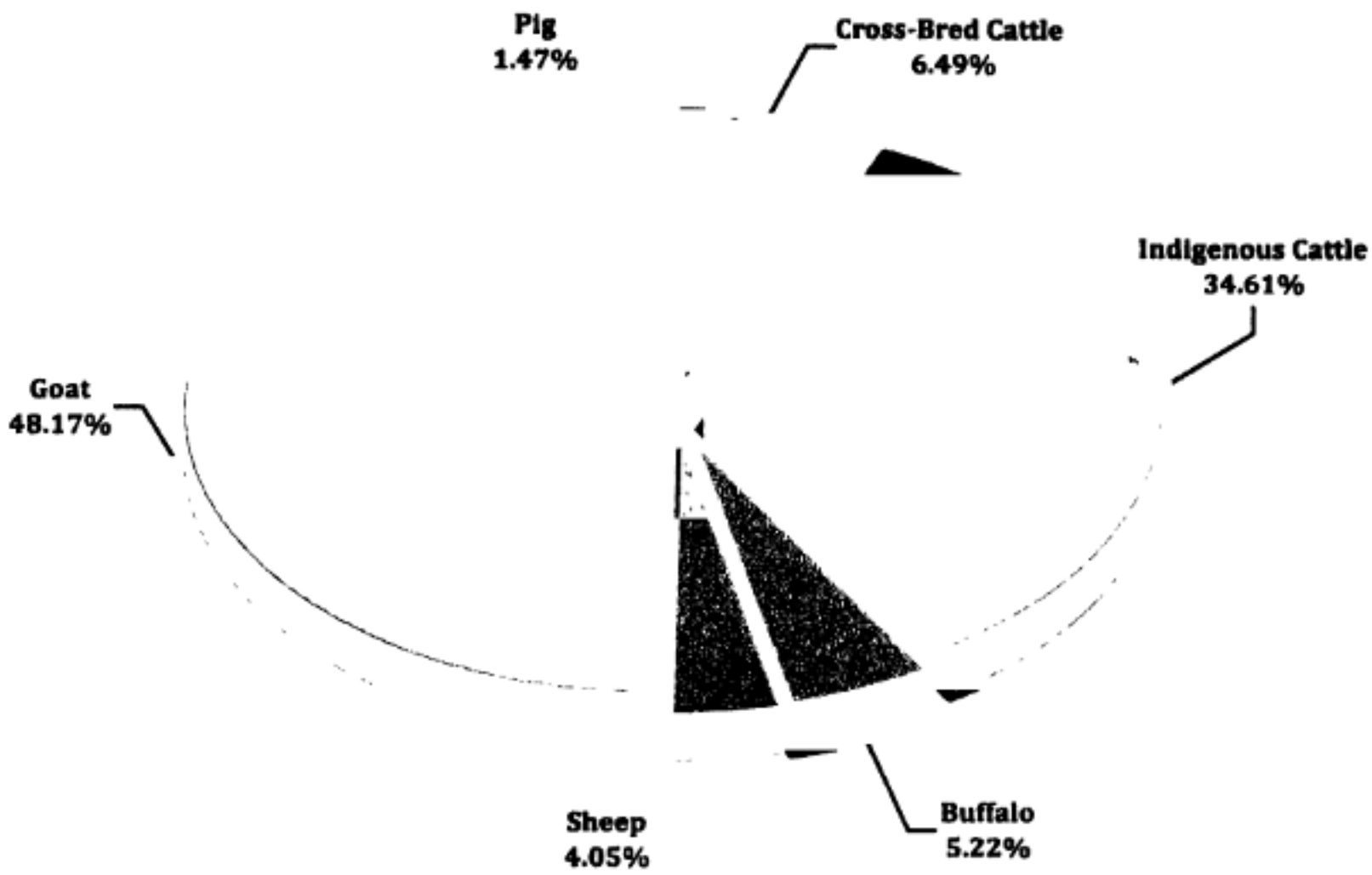

POPULATION SHARE OF FOWL AND DUCK



NABAGRAM BLOCK

Reference Date : 15.10.2007

GRAM PANCHAYATWISE BOVINE POPULATION



17 - PREVIOUS LIVESTOCK CENSUS, 2003; 18 - PRESENT LIVESTOCK CENSUS, 2007

NABAGRAM BLOCK

Reference Date : 15.10.2007

GRAM PANCHAYATWISE POPULATION OF SMALL ANIMALS

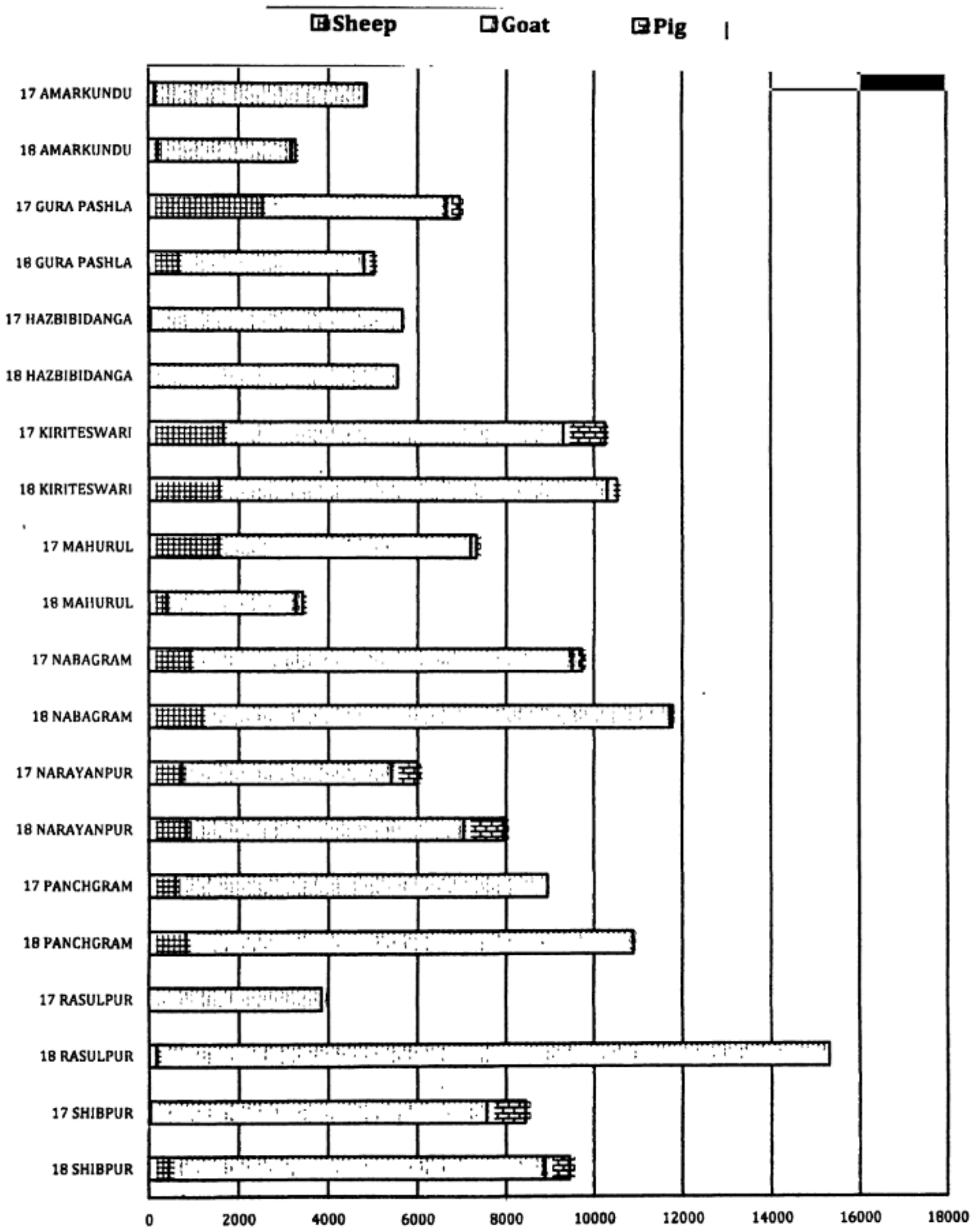

17 - PREVIOUS LIVESTOCK CENSUS, 2003; 18 - PRESENT LIVESTOCK CENSUS, 2007

NABAGRAM BLOCK Reference Date : 15.10.2007

GRAM PANCHAYATWISE POPULATION OF POULTRY BIRDS



17 - PREVIOUS LIVESTOCK CENSUS, 2003; 18 - PRESENT LIVESTOCK CENSUS, 2007

Reference Date : 15.10.2007

MURSHIDABAD DISTRICT

NAME OF THE GRAM PANCHAYAT	No. of Agricultural Households (areawise)									No. of Households based on Nature of Feeding			
	Upto 1 cottah	Above 1 cottah upto 10 cottah	Above 10 cottah upto 1 bigha	Above 1 bigha upto 3 bigha	Above 3 bigha upto 7½ bigha	Above 7½ bigha upto 15 bigha	Above 15 bigha upto 30 bigha	Above 30 bigha upto 75 bigha	Above 75 bigha	Stall feeding	Grazing	Both	Free ranging
1	2	3	4	5	6	7	8	9	10	11	12	13	14
NABAGRAM BLOCK													
AMARKUNDU G.P.	532	373	321	495	375	206	30	4	0	1038	29	396	111
GURA PASHLA G.P.	419	922	743	735	518	176	56	17	0	1135	81	1298	1072
HAZBIBIDANGA G.P.	419	270	468	159	126	62	2	0	0	220	235	1381	50
KIRITESWARI G.P.	106	920	741	1128	942	496	62	16	0	37	0	4341	33
MAHURUL G.P.	10	114	1209	1109	1055	380	53	0	0	0	0	3633	0
NABAGRAM G.P.	1014	1089	960	1383	566	291	64	18	0	337	61	4497	185
NARAYANPUR G.P.	163	404	842	1242	650	313	81	22	1	626	174	2968	159
PANCHGRAM G.P.	1526	331	463	749	610	271	67	21	1	2629	738	547	1747
RASULPUR G.P.	139	1158	866	544	303	39	10	1	0	484	10	1024	1542
SHIBPUR G.P.	1031	742	645	784	478	211	64	15	0	508	606	1909	127
NABAGRAM BLOCK TOT :	5,359	6,323	7,258	8,328	5,623	2,445	489	114	2	7,014	1,934	21,994	5,026

18th ALL INDIA LIVESTOCK CENSUS, AGRICULTURE IMPLEMENTS AND MACHINERY, FISHERY STATISTICS, WEST BENGAL

Reference Date : 15.10.2007

MURSHIDABAD DISTRICT

NAME OF THE GRAM PANCHAYAT	Major Occupationwise No. of Households								No. of Households using different Sources of Fodder			
	Agriculture	Agriculture labourer	Cattle & Buffalo rearing	Sheep, Goat & Pig rearing	Poultry & allied activities	Other activities related to livestock	Fisheries & allied activities	Others	Own produce	Bought from market/ other persons	Both own produce & bought	Other sources
1	15	16	17	18	19	20	21	22	23	24	25	26
NABAGRAM BLOCK												
AMARKUNDU G.P.	1034	1068	17	0	0	3	6	226	457	533	262	10
GURA PASHLA G.P.	984	1766	21	1	0	0	23	791	752	58	745	2031
HAZBIBIDANGA G.P.	410	1540	0	0	0	0	0	95	230	2252	466	40
KIRITESWARI G.P.	1477	2534	293	0	0	0	6	101	1579	154	1028	1145
MAHURUL G.P.	2421	1324	0	0	0	0	0	185	2422	0	1327	0
NABAGRAM G.P.	1470	3235	262	0	0	0	0	398	361	346	3367	179
NARAYANPUR G.P.	1741	1978	37	0	0	0	0	174	2297	499	929	212
PANCHGRAM G.P.	1367	3017	149	0	0	0	73	400	1369	662	642	224
RASULPUR G.P.	668	2326	0	3	32	0	0	31	484	7	1035	0
SHIBPUR G.P.	1535	2129	11	0	0	0	0	295	1039	385	470	6
NABAGRAM BLOCK TOT :	13,107	20,917	790	4	32	3	108	2,696	10,990	4,896	10,271	3,847

Reference Date : 15.10.2007

MURSHIDABAD DISTRICT

NAME OF THE GRAM PANCHAYAT	No. of Households Availing institutional financial		Different uses of dung Householdwise (average daily kg.)				No. of Households/Khatals/Farms etc. using different Livestock							
							Livestock							
	Yes	No	Total dung produced (kg.)	Used for fuel (daily kg.)	Used for manure (daily kg.)	Used in other ways (kg.)	Cross-bred Cattle	Indi-genous Cattle	Buffalo	Sheep	Goat	Pig	Dog	Rabbit
1	27	28	29	30	31	32	33	34	35	36	37	38	39	40
NABAGRAM BLOCK														
AMARKUNDU G.P.	32	2322	28932	20197	6150	2585	269	1342	279	102	1236	24	178	0
GURA PASHLA G.P.	0	3586	44370	33824	10375	171	259	2511	331	242	1675	61	193	0
HAZBIBIDANGA G.P.	0	2045	16549	10546	4744	1259	8	1601	144	0	1516	0	1	0
KIRITESWARI G.P.	1	4410	83353	33822	40987	8544	641	3274	558	405	2653	92	911	1
MAHURUL G.P.	0	3930	28361	13285	13431	1645	638	1478	564	197	1249	43	248	0
NABAGRAM G.P.	0	5365	52809	40264	7859	4883	1161	3218	734	385	3549	17	38	3
NARAYANPUR G.P.	0	3927	46351	29918	16066	367	450	2695	517	221	1901	215	100	1
PANCHGRAM G.P.	0	5006	46014	32438	11071	2515	217	2861	127	91	2755	0	78	0
RASULPUR G.P.	0	3060	15260	12809	2397	54	402	1126	118	19	2860	0	0	0
SHIBPUR G.P.	0	3970	39430	18438	14121	6871	962	1551	389	108	2568	112	490	0
NABAGRAM BLOCK TOT :	33	37,621	401,429	245,541	127,201	28,894	5,007	21,657	3,761	1,770	21,962	564	2,237	5

18th ALL INDIA LIVESTOCK CENSUS, AGRICULTURE IMPLEMENTS AND MACHINERY, FISHERY STATISTICS, WEST BENGAL

Reference Date : 15.10.2007

MURSHIDABAD DISTRICT

NAME OF THE GRAM PANCHAYAT	No. of Households/Khatals/Farms etc. having Poultry or Producing Milk				No. and classification of source of data														
	Poultry Birds			Milk Producing House-hold	Household	Khatal	Goshala	Dairy	Poultry Farm	Sheep, Goat, Pig etc. Farm	Livestock Market/Hat	Poultry Hatchery	Agriculture Farm	Meat Shop				Fish Shop	Others (Fish jetty, Harbour, Processing Centre, Fish Hatchery etc.)
	Fowl	Duck	Other Poultry Birds											Sheep	Goat	Pig	Poultry		
1	41	42	43	44	45	46	47	48	49	50	51	52	53	54	55	56	57	58	59
NABAGRAM BLOCK																			
AMARKUNDU G.P.	803	679	0	92	2354	0	0	0	0	0	0	0	0	0	0	0	0	0	0
GURA PASHLA G.P.	1885	1254	0	593	3586	0	0	0	0	0	0	0	0	0	0	0	0	0	0
HAZBIBIDANGA G.P.	1376	968	0	606	2045	0	0	0	0	0	0	0	0	0	0	0	0	0	0
KIRITESWARI G.P.	2898	1907	10	1123	4404	7	0	0	0	0	0	0	0	0	0	0	0	0	0
MAHURUL G.P.	1110	496	0	754	3930	0	0	0	0	0	0	0	0	0	0	0	0	0	0
NABAGRAM G.P.	3219	1881	0	1336	5365	0	0	0	0	0	0	0	0	0	0	0	0	0	0
NARAYANPUR G.P.	1540	920	0	910	3924	0	3	0	0	0	0	0	0	0	0	0	0	0	0
PANCHGRAM G.P.	2902	1044	0	1220	5006	0	0	0	0	0	0	0	0	0	0	0	0	0	0
RASULPUR G.P.	2966	1706	0	354	3060	0	0	0	0	0	0	0	0	0	0	0	0	0	0
SHIBPUR G.P.	2370	2129	59	1418	3970	0	0	0	0	0	0	0	0	0	0	0	0	0	0
NABAGRAM BLOCK TOT :	**21,069**	**12,984**	**69**	**8,406**	**37,644**	**7**	**3**	**0**	**0**	**0**	**0**	**0**	**0**	**0**	**0**	**0**	**0**	**0**	**0**

Reference Date : 15.10.2007

MURSHIDABAD DISTRICT

JERSEY CROSS-BRED CATTLE

NAME OF THE GRAM PANCHAYAT	MALE JERSEY CROSS-BRED CATTLE							FEMALE JERSEY CROSS-BRED CATTLE							Total Jersey Cross-bred Cattle (66+73)
	Under 1 year	1 to 2½ years	Over 2½ years (Major use)				Total Male Jersey Cross-bred Cattle (60+61+62+63+64+65)	Under 1 year	1 to 2½ years	Over 2½ years			Above 10 years	Total Female Jersey Cross-bred Cattle (67+68+69+70+71+72)	
			Used for Breeding only	Mainly used for Agri-culture	Mainly used for Bullock Cart	Others				In milk	Dry	Not calved once			
1	60	61	62	63	64	65	66	67	68	69	70	71	72	73	74
NABAGRAM BLOCK															
AMARKUNDU G.P.	61	34	0	21	0	0	116	93	62	139	66	14	11	385	501
GURA PASHLA G.P.	49	42	4	82	0	0	177	79	68	80	48	24	0	299	476
HAZBIBIDANGA G.P.	0	0	0	0	0	0	0	7	4	6	2	0	0	19	19
KIRITESWARI G.P.	143	36	1	40	0	0	220	325	337	451	199	21	14	1347	1567
MAHURUL G.P.	106	73	0	0	0	0	179	182	123	453	86	39	0	883	1062
NABAGRAM G.P.	150	358	21	283	2	0	814	386	426	615	210	7	1	1645	2459
NARAYANPUR G.P.	87	78	2	36	10	0	213	216	184	257	135	29	1	822	1035
PANCHGRAM G.P.	47	60	0	65	0	0	172	38	87	23	20	22	0	190	362
RASULPUR G.P.	42	163	1	146	0	0	352	36	20	81	25	13	0	175	527
SHIBPUR G.P.	189	60	2	26	0	0	277	400	420	741	129	38	0	1728	2005
NABAGRAM BLOCK TOT :	874	904	31	699	12	0	2,520	1,762	1,731	2,846	920	207	27	7,493	10,013

18th ALL INDIA LIVESTOCK CENSUS, AGRICULTURE IMPLEMENTS AND MACHINERY, FISHERY STATISTICS, WEST BENGAL

Reference Date : 15.10.2007

MURSHIDABAD DISTRICT

HOLSTEIN FRIESIAN CROSS-BRED CATTLE

NAME OF THE GRAM PANCHAYAT	MALE HOLSTEIN FRIESIAN CROSS-BRED CATTLE							FEMALE HOLSTEIN FRIESIAN CROSS-BRED CATTLE							Total Holstein Friesian Cross-bred Cattle (81+88)
	Under 1 year	1 to 2½ years	Over 2½ years (Major use)				Total Male Holstein Friesian Cross bred Cattle (75+76+77+78+79+80)	Under 1 year	1 to 2½ years	Over 2½ years			Above 10 years	Total Female Holstein Friesian Cross-bred Cattle (82+83+84+85+86+87)	
			Used for Breeding only	Mainly used for Agri-culture	Mainly used for Bullock Cart	Others				In milk	Dry	Not calved once			
1	75	76	77	78	79	80	81	82	83	84	85	86	87	88	89
NABAGRAM BLOCK															
AMARKUNDU G.P.	0	0	0	0	0	0	0	2	2	2	3	3	0	12	12
GURA PASHLA G.P.	0	0	0	0	0	0	0	0	0	0	0	0	0	0	0
HAZBIBIDANGA G.P.	0	0	0	0	0	0	0	0	0	0	0	0	0	0	0
KIRITESWARI G.P.	8	0	0	0	0	0	8	19	1	0	0	0	0	20	28
MAHURUL G.P.	0	0	0	0	0	0	0	0	0	0	0	0	0	0	0
NABAGRAM G.P.	0	0	0	0	0	0	0	0	0	0	0	0	0	0	0
NARAYANPUR G.P.	0	0	0	0	0	0	0	0	0	0	0	0	0	0	0
PANCHGRAM G.P.	0	0	0	0	0	0	0	0	0	0	0	0	0	0	0
RASULPUR G.P.	0	0	0	0	0	0	0	0	0	0	0	0	0	0	0
SHIBPUR G.P.	0	0	0	0	0	0	0	0	0	0	0	0	0	0	0
NABAGRAM BLOCK TOT :	8	0	0	0	0	0	8	21	3	2	3	3	0	32	40

Reference Date : 15.10.2007

MURSHIDABAD DISTRICT

OTHER CROSS-BRED CATTLE

NAME OF THE GRAM PANCHAYAT	MALE OTHER CROSS-BRED CATTLE							FEMALE OTHER CROSS-BRED CATTLE							Total Other Cross-bred Cattle (96+103)
	Under 1 year	1 to 2½ years	Over 2½ years (Major use)				Total Male Other Cross-bred Cattle (90+91+92+93+94+95)	Under 1 year	1 to 2½ years	Over 2½ years			Above 10 years	Total Female Other Cross-bred Cattle (97+98+99+100+101+102)	
			Used for Breeding only	Mainly used for Agri-culture	Mainly used for Bullock Cart	Others				In milk	Dry	Not calved once			
1	90	91	92	93	94	95	96	97	98	99	100	101	102	103	104
NABAGRAM BLOCK															
AMARKUNDU G.P.	0	0	0	0	0	0	0	0	0	0	0	0	0	0	0
GURA PASHLA G.P.	0	1	0	0	0	0	1	1	1	1	2	1	0	6	7
HAZBIBIDANGA G.P.	0	0	0	0	0	0	0	0	0	0	0	0	0	0	0
KIRITESWARI G.P.	0	0	0	0	0	0	0	3	0	1	0	0	0	4	4
MAHURUL G.P.	0	0	0	0	0	0	0	0	0	0	0	0	0	0	0
NABAGRAM G.P.	0	0	0	0	0	0	0	0	0	0	0	0	0	0	0
NARAYANPUR G.P.	0	0	0	0	0	0	0	0	0	0	0	0	0	0	0
PANCHGRAM G.P.	0	0	0	0	0	0	0	0	0	0	0	0	0	0	0
RASULPUR G.P.	0	0	0	0	0	0	0	0	0	0	0	0	0	0	0
SHIBPUR G.P.	0	0	0	0	0	0	0	0	0	0	0	0	0	0	0
NABAGRAM BLOCK TOT :	0	1	0	0	0	0	1	4	1	2	2	1	0	10	11

18th ALL INDIA LIVESTOCK CENSUS, AGRICULTURE IMPLEMENTS AND MACHINERY, FISHERY STATISTICS, WEST BENGAL

Reference Date : 15.10.2007

MURSHIDABAD DISTRICT

TOTAL CROSS-BRED CATTLE

NAME OF THE GRAM PANCHAYAT	TOTAL MALE CROSS-BRED CATTLE							TOTAL FEMALE CROSS-BRED CATTLE							Total Cross-bred Cattle (111+118)
	Under 1 year (60+75+90)	1 to 2½ years (61+76+91)	Over 2½ years (Major use)				Total Male Other Cross-bred Cattle (105+106+107+108+109+110)	Under 1 year (67+82+97)	1 to 2½ years (68+83+98)	Over 2½ years			Above 10 years (72+87+102)	Total Female Cross-bred Cattle (112+113+114+115+116+117)	
			Used for Breeding only (62+77+92)	Mainly used for Agriculture (63+78+93)	Mainly used for Bullock Cart (64+79+94)	Others (65+80+95)				In milk (69+84+99)	Dry (70+85+100)	Not calved once (71+86+101)			
1	105	106	107	108	109	110	111	112	113	114	115	116	117	118	119
NABAGRAM BLOCK															
AMARKUNDU G.P.	61	34	0	21	0	0	116	95	64	141	69	17	11	397	513
GURA PASHLA G.P.	49	43	4	82	0	0	178	80	69	81	50	25	0	305	483
HAZBIBIDANGA G.P.	0	0	0	0	0	0	0	7	4	6	2	0	0	19	19
KIRITESWARI G.P.	151	36	1	40	0	0	228	347	338	452	199	21	14	1371	1599
MAHURUL G.P.	106	73	0	0	0	0	179	182	123	453	86	39	0	883	1062
NABAGRAM G.P.	150	358	21	283	2	0	814	386	426	615	210	7	1	1645	2459
NARAYANPUR G.P.	87	78	2	36	10	0	213	216	184	257	135	29	1	822	1035
PANCHGRAM G.P.	47	60	0	65	0	0	172	38	87	23	20	22	0	190	362
RASULPUR G.P.	42	163	1	146	0	0	352	36	20	81	25	13	0	175	527
SHIBPUR G.P.	189	60	2	26	0	0	277	400	420	741	129	38	0	1728	2005
NABAGRAM BLOCK TOT :	882	905	31	699	12	0	2,529	1,787	1,735	2,850	925	211	27	7,535	10,064

Reference Date : 15.10.2007

MURSHIDABAD DISTRICT

INDIGENOUS BREED CATTLE (SAHIWAL, HARIANA, SIRI, GIR, RED SINDHI ETC.)

NAME OF THE GRAM PANCHAYAT	MALE INDIGENOUS BREED CATTLE							FEMALE INDIGENOUS BREED CATTLE							Total Indi-genous Breed Cattle (126+133)	Breedwise Breakup of Total Indigenous Breed Cattle				
	Under 1 year	1 to 3 years	Over 3 years (Major work basis)				Total Male Indigenous Breed Cattle (120+121+122+123+124+125)	Under 1 year	1 to 3 years	Over 3 years			Above 10 years	Total Female Indigenous Breed Cattle (127+128+129+130+131+132)		Total No. of Sahiwal	Total No. of Hariana	Total No. of Siri	Total No. of Gir	Total Red Sindhi & Others
			Used for Breeding only	Mainly used for Agri-culture	Mainly used for Bullock Cart	Others				In milk	Dry	Not calved once								
1	120	121	122	123	124	125	126	127	128	129	130	131	132	133	134	135	136	137	138	139
NABAGRAM BLOCK																				
AMARKUNDU G.P.	0	0	0	0	0	0	0	1	0	2	2	0	0	5	5	4	0	0	1	0
GURA PASHLA G.P.	39	21	0	28	0	0	88	47	10	39	5	13	0	114	202	202	0	0	0	0
HAZBIBIDANGA G.P.	0	0	0	0	0	0	0	0	0	0	0	0	0	0	0	0	0	0	0	0
KIRITESWARI G.P.	8	2	0	1	0	0	11	27	12	14	7	0	0	60	71	48	19	0	4	0
MAHURUL G.P.	13	9	0	0	0	0	22	23	18	0	0	0	0	41	63	63	0	0	0	0
NABAGRAM G.P.	1	8	0	20	0	0	29	3	10	12	3	0	0	28	57	27	17	0	13	0
NARAYANPUR G.P.	28	28	0	26	7	0	89	45	78	83	38	12	0	256	345	122	83	0	7	133
PANCHGRAM G.P.	17	13	0	24	0	0	54	40	20	52	10	3	1	126	180	180	0	0	0	0
RASULPUR G.P.	4	11	0	67	0	0	82	7	2	12	3	7	0	31	113	60	50	0	1	2
SHIBPUR G.P.	1	0	0	0	0	0	1	15	0	0	1	1	0	17	18	18	0	0	0	0
NABAGRAM BLOCK TOT :	111	92	0	166	7	0	376	208	150	214	69	36	1	678	1,054	724	169	0	26	135

Reference Date : 15.10.2007

MURSHIDABAD DISTRICT

BENGAL / NON-DESCRIPT INDIGENOUS CATTLE

NAME OF THE GRAM PANCHAYAT	MALE BENGAL / NON-DESCRIPT INDIGENOUS CATTLE							FEMALE BENGAL / NON-DESCRIPT INDIGENOUS CATTLE							Total Bengal/Non-descript Indigenous Cattle (146+153)
	Under 1 year	1 to 3 years	Over 3 years (Major work basis)				Total Male Bengal/Non-descript Indigenous Cattle (140+141+142+143+144+145)	Under 1 year	1 to 3 years	Over 3 years			Above 10 years	Total Female Bengal/Non-descript Indigenous Cattle (147+148+149+150+151+152)	
			Used for Breeding only	Mainly used for Agri-culture	Mainly used for Bullock Cart	Others				In milk	Dry	Not calved once			
1	140	141	142	143	144	145	146	147	148	149	150	151	152	153	154
NABAGRAM BLOCK															
AMARKUNDU G.P.	203	187	4	821	0	0	1215	381	526	336	414	33	29	1719	2934
GURA PASHLA G.P.	218	843	2	1300	0	0	2363	350	893	641	855	293	18	3050	5413
HAZBIBIDANGA G.P.	170	898	2	368	0	0	1438	1044	1103	713	561	335	60	3816	5254
KIRITESWARI G.P.	367	266	4	2136	0	0	2773	758	2053	1178	1231	61	22	5303	8076
MAHURUL G.P.	110	46	0	2422	0	0	2578	202	130	447	57	15	0	851	3429
NABAGRAM G.P.	203	1009	11	2009	2	0	3234	742	1096	1131	618	11	0	3598	6832
NARAYANPUR G.P.	452	486	25	2399	58	32	3452	843	1171	1104	962	165	67	4312	7764
PANCHGRAM G.P.	565	892	18	1254	0	0	2729	890	824	1404	1014	539	29	4700	7429
RASULPUR G.P.	123	311	0	573	0	0	1007	151	190	265	177	126	0	909	1916
SHIBPUR G.P.	245	187	9	959	0	0	1400	492	520	896	185	32	0	2125	3525
NABAGRAM BLOCK TOT :	2,656	5,125	75	14,241	60	32	22,189	5,853	8,506	8,115	6,074	1,610	225	30,383	52,572

Reference Date : 15.10.2007

MURSHIDABAD DISTRICT

TOTAL INDIGENOUS CATTLE

NAME OF THE GRAM PANCHAYAT	TOTAL MALE INDIGENOUS CATTLE							TOTAL FEMALE INDIGENOUS CATTLE							Total Indigenous Cattle (161+168)
	Under 1 year (120+140)	1 to 3 years (121+141)	Over 3 years (Major work basis)				Total Male Indigenous Cattle (155+156+157+158+159+160)	Under 1 year (127+147)	1 to 3 years (128+148)	Over 3 years			Above 10 years (132+152)	Total Female Indigenous Cattle (162+163+164+165+166+167)	
			Used for Breeding only (122+142)	Mainly used for Agri-culture (123+143)	Mainly used for Bullock Cart (124+144)	Others (125+145)				In milk (129+149)	Dry (130+150)	Not calved once (131+151)			
1	155	156	157	158	159	160	161	162	163	164	165	166	167	168	169
NABAGRAM BLOCK															
AMARKUNDU G.P.	203	187	4	821	0	0	1215	382	526	338	416	33	29	1724	2939
GURA PASHLA G.P.	257	864	2	1328	0	0	2451	397	903	680	860	306	18	3164	5615
HAZBIBIDANGA G.P.	170	898	2	368	0	0	1438	1044	1103	713	561	335	60	3816	5254
KIRITESWARI G.P.	375	268	4	2137	0	0	2784	785	2065	1192	1238	61	22	5363	8147
MAHURUL G.P.	123	55	0	2422	0	0	2600	225	148	447	57	15	0	892	3492
NABAGRAM G.P.	204	1017	11	2029	2	0	3263	745	1106	1143	621	11	0	3626	6889
NARAYANPUR G.P.	480	514	25	2425	65	32	3541	888	1249	1187	1000	177	67	4568	8109
PANCHGRAM G.P.	582	905	18	1278	0	0	2783	930	844	1456	1024	542	30	4826	7609
RASULPUR G.P.	127	322	0	640	0	0	1089	158	192	277	180	133	0	940	2029
SHIBPUR G.P.	246	187	9	959	0	0	1401	507	520	896	186	33	0	2142	3543
NABAGRAM BLOCK TOT :	2,767	5,217	75	14,407	67	32	22,565	6,061	8,656	8,329	6,143	1,646	226	31,061	53,626

18th ALL INDIA LIVESTOCK CENSUS, AGRICULTURE IMPLEMENTS AND MACHINERY, FISHERY STATISTICS, WEST BENGAL

Reference Date : 15.10.2007

MURSHIDABAD DISTRICT

INDIGENOUS BREED BUFFALO (MURRAH ETC.)

NAME OF THE GRAM PANCHAYAT	MALE INDIGENOUS BREED BUFFALO (MURRAH ETC.)							MALE INDIGENOUS BREED BUFFALO (MURRAH ETC.)							Total Indigenous Breed Buffalo (176+183)
	Under 1 year	1 to 3 years	Over 3 years (Major work basis)				Total Male Indigenous Breed Buffalo (170+171+172+173+174+175)	Under 1 year	1 to 3 years	Over 3 years			Above 10 years	Total Female Indigenous Breed Buffalo (177+178+179+180+181+182)	
			Used for Breeding only	Mainly used for Agri-culture	Mainly used for Bullock Cart	Others				In milk	Dry	Not calved once			
1	170	171	172	173	174	175	176	177	178	179	180	181	182	183	184
NABAGRAM BLOCK															
AMARKUNDU G.P.	0	0	0	0	0	0	0	0	0	0	0	0	0	0	0
GURA PASHLA G.P.	0	0	0	27	0	0	27	0	0	0	0	0	0	0	27
HAZBIBIDANGA G.P.	0	0	0	0	0	0	0	0	0	0	0	0	0	0	0
KIRITESWARI G.P.	6	2	1	0	0	0	9	6	5	14	2	2	3	32	41
MAHURUL G.P.	0	0	0	0	0	0	0	0	0	0	0	0	0	0	0
NABAGRAM G.P.	0	1	0	272	0	0	273	2	4	6	0	0	0	12	285
NARAYANPUR G.P.	13	11	8	158	2	0	192	17	33	62	39	0	0	151	343
PANCHGRAM G.P.	0	0	0	0	0	0	0	0	0	0	0	0	0	0	0
RASULPUR G.P.	0	0	0	24	0	0	24	0	0	0	0	0	0	0	24
SHIBPUR G.P.	0	0	0	0	0	0	0	0	0	0	0	0	0	0	0
NABAGRAM BLOCK TOT :	19	14	9	481	2	0	525	25	42	82	41	2	3	195	720

Reference Date : 15.10.2007

MURSHIDABAD DISTRICT

NON-DESCRIPT BUFFALO

NAME OF THE GRAM PANCHAYAT	MALE NON-DESCRIPT BUFFALO							FEMALE NON-DESCRIPT BUFFALO							Total Non-descript Buffalo
	Under 1 year	1 to 3 years	Over 3 years (Major work basis)				Total Male Non-descript Buffalo (185+186+187+188+189+190)	Under 1 year	1 to 3 years	Over 3 years			Above 10 years	Total Female Non-descript Buffalo (192+193+194+195+196+197)	(191+198)
			Used for Breeding only	Mainly used for Agri-culture	Mainly used for Bullock Cart	Others				In milk	Dry	Not calved once			
1	185	186	187	188	189	190	191	192	193	194	195	196	197	198	199
NABAGRAM BLOCK															
AMARKUNDU G.P.	2	5	0	492	0	0	499	2	0	3	2	4	0	11	510
GURA PASHLA G.P.	1	3	0	538	0	0	542	11	4	12	8	2	0	37	579
HAZBIBIDANGA G.P.	0	3	0	266	0	0	269	0	0	0	0	0	0	0	269
KIRITESWARI G.P.	59	6	0	705	0	0	770	136	126	199	115	10	6	592	1362
MAHURUL G.P.	4	2	0	1042	0	0	1048	32	22	43	8	0	0	105	1153
NABAGRAM G.P.	6	22	4	1023	0	0	1055	17	18	26	3	0	0	64	1119
NARAYANPUR G.P.	13	15	0	685	2	0	715	46	22	53	29	4	7	161	876
PANCHGRAM G.P.	0	0	0	306	0	0	306	40	17	47	33	24	3	164	470
RASULPUR G.P.	0	0	0	206	0	0	206	0	0	0	0	0	0	0	206
SHIBPUR G.P.	0	1	0	816	0	0	817	1	0	1	0	0	0	2	819
NABAGRAM BLOCK TOT :	85	57	4	6,079	2	0	6,227	285	209	384	198	44	16	1,136	7,363

18th ALL INDIA LIVESTOCK CENSUS, AGRICULTURE IMPLEMENTS AND MACHINERY, FISHERY STATISTICS, WEST BENGAL

Reference Date : 15.10.2007

MURSHIDABAD DISTRICT

TOTAL BUFFALO

NAME OF THE GRAM PANCHAYAT	TOTAL MALE BUFFALO							TOTAL FEMALE BUFFALO							Total Buffalo (206+ 213)	Total Yak	Total Mithun
	Under 1 year (170+ 185)	1 to 3 years (171+ 186)	Over 3 years (Major work basis)				Total Male Buffalo (176+ 191)	Under 1 year (177+ 192)	1 to 3 years (178+ 193)	Over 3 years			Above 10 years (182+ 197)	Total Female Buffalo (183+ 198)			
			Used for Breeding only (172+ 187)	Mainly used for Agri-culture (173+ 188)	Mainly used for Bullock Cart (174+ 189)	Others (175+ 190)				In milk (179+ 194)	Dry (180+ 195)	Not calved once (181+ 196)					
1	200	201	202	203	204	205	206	207	208	209	210	211	212	213	214	215	216
NABAGRAM BLOCK																	
AMARKUNDU G.P.	2	5	0	492	0	0	499	2	0	3	2	4	0	11	510	0	0
GURA PASHLA G.P.	1	3	0	565	0	0	569	11	4	12	8	2	0	37	606	0	0
HAZIBIDANGA G.P.	0	3	0	266	0	0	269	0	0	0	0	0	0	0	269	0	0
KIRITESWARI G.P.	65	8	1	705	0	0	779	142	131	213	117	12	9	624	1403	0	0
MAHURUL G.P.	4	2	0	1042	0	0	1048	32	22	43	8	0	0	105	1153	0	0
NABAGRAM G.P.	6	23	4	1295	0	0	1328	19	22	32	3	0	0	76	1404	0	0
NARAYANPUR G.P.	26	26	8	843	4	0	907	63	55	115	68	4	7	312	1219	0	0
PANCHGRAM G.P.	0	0	0	306	0	0	306	40	17	47	33	24	3	164	470	0	0
RASULPUR G.P.	0	0	0	230	0	0	230	0	0	0	0	0	0	0	230	0	0
SHIBPUR G.P.	0	1	0	816	0	0	817	1	0	1	0	0	0	2	819	0	0
NABAGRAM BLOCK TOT :	104	71	13	6,560	4	0	6,752	310	251	466	239	46	19	1,331	8,083	0	0

Reference Date : 15.10.2007

MURSHIDABAD DISTRICT

SHEEP

NAME OF THE GRAM PANCHAYAT	Utilisation of Milk (Daily Kg.) by the Milk Producer					CROSS-BRED SHEEP							GAROLE BREED INDIGENOUS SHEEP						
	Consumed as fluid milk by the producer household (Daily Kg.)	Sold as fluid milk (Daily Kg.)			Converted into milk products (Daily Kg.)	MALE			FEMALE			Total Cross-bred Sheep (224+227)	MALE			FEMALE			Total Garole Breed Indi-genous Sheep (231+234)
		Direct to Con-sumer	Through Cooper-ative	To Middle man		Upto 6 months	6 months & above	Total Male (222+223)	Upto 6 months	6 months & above	Total Female (225+226)		Upto 6 months	6 months & above	Total Male (229+230)	Upto 6 months	6 months & above	Total Female (232+233)	
1	217	218	219	220	221	222	223	224	225	226	227	228	229	230	231	232	233	234	235
NABAGRAM BLOCK																			
AMARKUNDU G.P.	555	146	545	50	2	0	0	0	0	0	0	0	0	0	0	2	0	2	2
GURA PASHLA G.P.	624	798	130	26	0	0	0	0	0	0	0	0	4	4	8	3	20	23	31
HAZBIBIDANGA G.P.	580	919	0	0	0	0	0	0	0	0	0	0	0	0	0	0	0	0	0
KIRITESWARI G.P.	1849	80	2487	3061	27	0	0	0	0	0	0	0	79	166	245	178	355	533	778
MAHURUL G.P.	1078	0	2121	1338	0	0	0	0	0	0	0	0	0	0	0	0	0	0	0
NABAGRAM G.P.	1557	2466	870	0	0	0	0	0	0	0	0	0	29	58	87	45	96	141	228
NARAYANPUR G.P.	146	1020	2565	154	89	0	0	0	0	0	0	0	2	4	6	15	8	23	29
PANCHGRAM G.P.	908	2586	0	7	35	0	0	0	0	0	0	0	0	0	0	0	0	0	0
RASULPUR G.P.	426	461	0	0	22	0	0	0	0	0	0	0	0	0	0	0	0	0	0
SHIBPUR G.P.	1852	363	4425	4	1	0	0	0	0	0	0	0	12	0	12	11	1	12	24
NABAGRAM BLOCK TOT :	9,575	8,839	13,143	4,640	176	0	0	0	0	0	0	0	126	232	358	254	480	734	1,092

18th ALL INDIA LIVESTOCK CENSUS, AGRICULTURE IMPLEMENTS AND MACHINERY, FISHERY STATISTICS, WEST BENGAL

Reference Date : 15.10.2007

MURSHIDABAD DISTRICT

SHEEP

NAME OF THE GRAM PANCHAYAT	BANAPALA BREED INDIGENOUS SHEEP							OTHER BREED INDIGENOUS SHEEP (CHOTTANAGPURI, SHAHABADI ETC.)							Total Sheep (228+235+242+249)
	MALE			FEMALE			Total Banapala Breed Indigenous Sheep (238+241)	MALE			FEMALE			Total Other Breed Indigenous Sheep (245+248)	
	Upto 6 months	6 months & above	Total Male (236+237)	Upto 6 months	6 months & above	Total Female (239+240)		Upto 6 months	6 months & above	Total Male (243+244)	Upto 6 months	6 months & above	Total Female (246+247)		
1	236	237	238	239	240	241	242	243	244	245	246	247	248	249	250
NABAGRAM BLOCK															
AMARKUNDU G.P.	27	18	45	55	111	166	211	0	0	0	0	0	0	0	213
GURA PASHLA G.P.	50	74	124	102	211	313	437	26	26	52	31	114	145	197	665
HAZBIBIDANGA G.P.	0	0	0	0	0	0	0	0	0	0	0	0	0	0	0
KIRITESWARI G.P.	14	21	35	36	65	101	136	86	70	156	109	373	482	638	1552
MAHURUL G.P.	0	0	0	0	0	0	0	84	121	205	89	94	183	388	388
NABAGRAM G.P.	4	36	40	43	189	232	272	39	151	190	140	349	489	679	1179
NARAYANPUR G.P.	13	19	32	31	94	125	157	107	150	257	178	225	403	660	846
PANCHGRAM G.P.	75	56	131	75	73	148	279	129	117	246	134	160	294	540	819
RASULPUR G.P.	0	0	0	0	0	0	0	32	33	65	40	57	97	162	162
SHIBPUR G.P.	73	62	135	76	68	144	279	31	19	50	32	62	94	144	447
NABAGRAM BLOCK TOT :	**256**	**286**	**542**	**418**	**811**	**1,229**	**1,771**	**534**	**687**	**1,221**	**753**	**1,434**	**2,187**	**3,408**	**6,271**

Reference Date : 15.10.2007

MURSHIDABAD DISTRICT

GOAT

NAME OF THE GRAM PANCHAYAT	BENGAL BREED INDIGENOUS GOAT (BLACK, WHITE, BROWN ETC.)							JAMUNAPARI BREED INDIGENOUS GOAT						
	MALE			FEMALE			Total Bengal Breed Indigenous Goat (253+256)	MALE			FEMALE			Total Jamunapari Breed Indigenous Goat (260+263)
	Under 1 year	1 year & above	Total Male (251+252)	Under 1 year	1 year & above	Total Female (254+255)		Under 1 year	1 year & above	Total Male (258+259)	Under 1 year	1 year & above	Total Female (261+262)	
1	251	252	253	254	255	256	257	258	259	260	261	262	263	264
NABAGRAM BLOCK														
AMARKUNDU G.P.	582	243	825	637	1489	2126	2951	1	0	1	0	1	1	2
GURA PASHLA G.P.	547	683	1230	701	2163	2864	4094	4	8	12	0	16	16	28
HAZBIBIDANGA G.P.	1482	806	2288	1327	1924	3251	5539	0	0	0	0	0	0	0
KIRITESWARI G.P.	1082	1525	2607	1447	4674	6121	8728	0	0	0	0	0	0	0
MAHURUL G.P.	763	810	1573	620	695	1315	2888	0	0	0	0	0	0	0
NABAGRAM G.P.	701	1658	2359	1847	6212	8059	10418	5	9	14	9	30	39	53
NARAYANPUR G.P.	922	785	1707	1505	2739	4244	5951	47	29	76	79	85	164	240
PANCHGRAM G.P.	2181	1861	4042	1996	4041	6037	10079	0	0	0	0	0	0	0
RASULPUR G.P.	1973	2131	4104	2923	6029	8952	13056	325	468	793	491	808	1299	2092
SHIBPUR G.P.	2427	1428	3855	2346	2207	4553	8408	14	3	17	12	1	13	30
NABAGRAM BLOCK TOT :	12,660	11,930	24,590	15,349	32,173	47,522	72,112	396	517	913	591	941	1,532	2,445

18th ALL INDIA LIVESTOCK CENSUS, AGRICULTURE IMPLEMENTS AND MACHINERY, FISHERY STATISTICS, WEST BENGAL

Reference Date : 15.10.2007

MURSHIDABAD DISTRICT

GOAT AND HORSE

NAME OF THE GRAM PANCHAYAT	OTHER BREED INDIGENOUS GOAT (SIROHI, BARBARI, JHAKRANA ETC.)							Total Goat (257+264 +271)	MALE				FEMALE			Total Horse (276+279)
	MALE			FEMALE			Total Other Breed Indigenous Goat (267+270)		Under 3 years	3 years & above		Total Male (273+274 +275)	Under 3 years	3 years & above	Total Female (277+278)	
	Under 1 year	1 year & above	Total Male (265+266)	Under 1 year	1 year & above	Total Female (268+269)				Used for Cart	Used for Sports					
1	265	266	267	268	269	270	271	272	273	274	275	276	277	278	279	280
NABAGRAM BLOCK																
AMARKUNDU G.P.	0	0	0	0	0	0	0	2953	0	0	0	0	0	0	0	0
GURA PASHLA G.P.	0	0	0	0	0	0	0	4122	0	0	0	0	0	0	0	0
HAZIBIDANGA G.P.	0	0	0	0	0	0	0	5539	0	0	0	0	0	0	0	0
KIRITESWARI G.P.	1	1	2	2	7	9	11	8739	0	0	0	0	0	0	0	0
MAHURIL G.P.	0	0	0	0	0	0	0	2888	0	0	0	0	0	0	0	0
NABAGRAM G.P.	0	7	7	8	63	71	78	10549	0	0	0	0	0	0	0	0
NARAYANPUR G.P.	0	0	0	0	0	0	0	6191	0	0	0	0	0	0	0	0
PANCHGRAM G.P.	0	0	0	0	0	0	0	10079	0	0	0	0	0	0	0	0
RASULPUR G.P.	0	0	0	0	0	0	0	15148	0	0	0	0	0	0	0	0
SHIBPUR G.P.	0	0	0	0	0	0	0	8438	0	0	0	0	0	0	0	0
NABAGRAM BLOCK TOT :	1	8	9	10	70	80	89	74,646	0	0	0	0	0	0	0	0

Reference Date : 15.10.2007

MURSHIDABAD DISTRICT

PONNY, MULE, DONKEY AND CAMEL

NAME OF THE GRAM PANCHAYAT	MALE				FEMALE			Total Ponny (284+ 287)	MULE			DONKEY			CAMEL		
	Under 3 years	3 years & above		Total Male (281+ 282 +283)	Under 3 years	3 years & above	Total Female (285+ 286)		Under 3 years	3 years & above	Total Mule (289+ 290)	Under 3 years	3 years & above	Total Donkey (292+ 293)	Under 3 years	3 years & above	Total Camel (295+ 296)
		Used for Cart	Used for Sports														
1	281	282	283	284	285	286	287	288	289	290	291	292	293	294	295	296	297
NABAGRAM BLOCK																	
AMARKUNDU G.P.	0	0	0	0	0	0	0	0	0	0	0	0	0	0	0	0	0
GURA PASHLA G.P.	0	0	0	0	0	0	0	0	0	0	0	0	0	0	0	0	0
HAZBIBIDANGA G.P.	0	0	0	0	0	0	0	0	0	0	0	0	0	0	0	0	0
KIRITESWARI G.P.	0	0	0	0	0	0	0	0	0	0	0	0	0	0	0	0	0
MAHURUL G.P.	0	0	0	0	0	0	0	0	0	0	0	0	0	0	0	0	0
NABAGRAM G.P.	0	0	0	0	0	0	0	0	0	0	0	0	0	0	0	0	0
NARAYANPUR G.P.	0	0	0	0	0	0	0	0	0	0	0	0	0	0	0	0	0
PANCHGRAM G.P.	0	0	0	0	0	0	0	0	0	0	0	0	0	0	0	0	0
RASULPUR G.P.	0	0	0	0	0	0	0	0	0	0	0	0	0	0	0	0	0
SHIBPUR G.P.	0	0	0	0	0	0	0	0	0	0	0	0	0	0	0	0	0
NABAGRAM BLOCK TOT :	0	0	0	0	0	0	0	0	0	0	0	0	0	0	0	0	0

18th ALL INDIA LIVESTOCK CENSUS, AGRICULTURE IMPLEMENTS AND MACHINERY, FISHERY STATISTICS, WEST BENGAL

Reference Date : 15.10.2007

MURSHIDABAD DISTRICT

PIG

NAME OF THE GRAM PANCHAYAT	CROSS-BRED PIG							GHOONGRU BREED INDIGENOUS PIG						
	MALE			FEMALE			Total Cross-bred Pig (300+303)	MALE			FEMALE			Total Ghoongru Breed Indigenous Pig (307+310)
	Below 6 months	6 months & above	Total Male (298+299)	Below 6 months	6 months & above	Total Female (301+302)		Below 6 months	6 months & above	Total Male (305+306)	Below 6 months	6 months & above	Total Female (308+309)	
1	298	299	300	301	302	303	304	305	306	307	308	309	310	311
NABAGRAM BLOCK														
AMARKUNDU G.P.	0	0	0	0	0	0	0	0	0	0	0	0	0	0
GURA PASHLA G.P.	0	0	0	0	0	0	0	0	0	0	0	0	0	0
HAZIBIDANGA G.P.	0	0	0	0	0	0	0	0	0	0	0	0	0	0
KIRITESWARI G.P.	0	0	0	0	0	0	0	20	35	55	26	44	70	125
MAHURIL G.P.	0	0	0	0	0	0	0	0	0	0	0	0	0	0
NABAGRAM G.P.	0	0	0	0	0	0	0	0	0	0	0	0	0	0
NARAYANPUR G.P.	0	0	0	0	0	0	0	2	8	10	21	22	43	53
PANCHGRAM G.P.	0	0	0	0	0	0	0	0	0	0	0	0	0	0
RASULPUR G.P.	0	0	0	0	0	0	0	0	0	0	0	0	0	0
SHIBPUR G.P.	0	0	0	0	0	0	0	0	0	0	0	0	0	0
NABAGRAM BLOCK TOT :	0	0	0	0	0	0	0	22	43	65	47	66	113	178

Reference Date : 15.10.2007

MURSHIDABAD DISTRICT

PIG, DOG AND RABBIT

NAME OF THE GRAM PANCHAYAT	OTHER INDIGENOUS PIG							Total Pig (304+ 311+ 318)	PET DOG			OTHER (STREET) DOG			Total Dog (322+ 325)	RABBIT		
	MALE			FEMALE			Total Other Indi-genous Pig (314+ 317)		Male	Female	Total Pet Dog (320+ 321)	Male	Female	Total Other Dog (323+ 324)		Male	Female	Total Rabbit (327+ 328)
	Below 6 months	6 months & above	Total Male (312+ 313)	Below 6 months	6 months & above	Total Female (315+ 316)												
1	312	313	314	315	316	317	318	319	320	321	322	323	324	325	326	327	328	329
NABAGRAM BLOCK																		
AMARKUNDU G.P.	25	19	44	25	37	62	106	106	176	61	237	26	9	35	272	0	0	0
GURA PASHLA G.P.	40	48	88	49	98	147	235	235	198	3	201	112	131	243	444	0	0	0
HAZBIBIDANGA G.P.	0	0	0	0	0	0	0	0	1	3	4	64	53	117	121	0	0	0
KIRITESWARI G.P.	5	11	16	5	85	90	106	231	841	152	993	71	67	138	1131	0	1	1
MAHURUL G.P.	33	38	71	34	47	81	152	152	0	0	0	186	192	378	378	0	0	0
NABAGRAM G.P.	12	12	24	7	23	30	54	54	13	21	34	189	342	531	565	0	0	0
NARAYANPUR G.P.	169	197	366	215	295	510	876	929	140	63	203	51	60	111	314	0	0	0
PANCHGRAM G.P.	0	0	0	0	0	0	0	0	0	0	0	49	47	96	96	0	0	0
RASULPUR G.P.	0	0	0	0	0	0	0	0	0	0	0	59	96	155	155	0	0	0
SHIBPUR G.P.	195	109	304	106	155	261	565	565	469	27	496	569	492	1061	1557	0	0	0
NABAGRAM BLOCK TOT :	479	434	913	441	740	1,181	2,094	2,272	1,838	330	2,168	1,376	1,489	2,865	5,033	0	1	1

18th ALL INDIA LIVESTOCK CENSUS, AGRICULTURE IMPLEMENTS AND MACHINERY, FISHERY STATISTICS, WEST BENGAL

Reference Date : 15.10.2007

MURSHIDABAD DISTRICT

FOWL (COCK, HEN, CHICKEN)

NAME OF THE GRAM PANCHAYAT	FOWL (COCK, HEN, CHICKEN) (MALE+FEMALE)															
	COCK (5 months & above)					HEN (5 months & above)					DESHI CHICKEN (Below 5 months)					
	Deshi Aseel	Deshi Others	Improved White	Improved Coloured	Total Cock (330+331+332+333)	Deshi Aseel	Deshi Others	Improved White	Improved Coloured	Total Hen (335+336+337+338)	Aseel for Egg	Other for Egg	Total (340+341)	Aseel for Meat	Other for Meat	Total Deshi Chicken (343+344)
1	330	331	332	333	334	335	336	337	338	339	340	341	342	343	344	345
NABAGRAM BLOCK																
AMARKUNDU G.P.	14	291	0	0	305	0	2370	0	0	2370	1	1687	1688	0	167	167
GURA PASHLA G.P.	0	2515	1	4	2520	0	6010	0	0	6010	0	3691	3691	0	123	123
HAZIBIDANGA G.P.	0	2449	3	4	2456	0	7213	0	0	7213	0	4681	4681	0	1685	1685
KIRITESWARI G.P.	308	2341	510	995	4154	736	8114	1264	3868	13982	678	1908	2586	0	314	314
MAHURUL G.P.	0	1086	0	0	1086	0	2116	0	0	2116	0	63	63	0	67	67
NABAGRAM G.P.	3	3001	0	105	3109	43	15807	22	306	16178	7	3452	3459	0	525	525
NARAYANPUR G.P.	2	2362	0	30	2394	4	5001	0	17	5022	9	1831	1840	14	798	812
PANCHGRAM G.P.	0	6140	0	0	6140	0	13164	0	0	13164	0	5800	5800	0	5494	5494
RASULPUR G.P.	0	11128	0	0	11128	0	23520	0	0	23520	0	2884	2884	0	3609	3609
SHIBPUR G.P.	0	4822	34	8	4864	0	8308	5	15	8328	0	6959	6959	0	260	260
NABAGRAM BLOCK TOT :	327	36,135	548	1,146	38,156	783	91,623	1,291	4,206	97,903	695	32,956	33,651	14	13,842	13,856

18th ALL INDIA LIVESTOCK CENSUS, AGRICULTURE IMPLEMENTS AND MACHINERY, FISHERY STATISTICS, WEST BENGAL

Reference Date : 15.10.2007

MURSHIDABAD DISTRICT

FOWL (COCK, HEN, CHICKEN) AND DRAKE, DUCK

NAME OF THE GRAM PANCHAYAT	FOWL (COCK, HEN, CHICKEN) (MALE+FEMALE)							DRAKE, DUCK (MALE+FEMALE)					
	IMPROVED CHICKEN (Below 5 months)						Total Fowl (334+339+342+345+348+351)	Drake (6 months & above)			Duck (6 months & above)		
	White for Egg	Coloured for Egg	Total (346+347)	White for Meat	Coloured for Meat	Total Improved Chicken (349+350)		Deshi	Improved	Total Drake (353+354)	Deshi	Improved	Total Duck (356+357)
1	346	347	348	349	350	351	352	353	354	355	356	357	358
NABAGRAM BLOCK													
AMARKUNDU G.P.	5	33	38	4	0	4	4572	426	25	451	1389	194	1583
GURA PASHLA G.P.	0	0	0	0	0	0	12344	1671	5	1676	3546	9	3555
HAZBIBIDANGA G.P.	56	0	56	0	0	0	16091	1330	0	1330	3768	0	3768
KIRITESWARI G.P.	870	2617	3487	8	0	8	24531	1827	339	2166	7085	1295	8380
MAHURUL G.P.	0	0	0	0	0	0	3332	504	0	504	1147	0	1147
NABAGRAM G.P.	32	85	117	0	5	5	23393	1395	2	1397	7090	98	7188
NARAYANPUR G.P.	11	96	107	44	15	59	10234	1652	0	1652	2839	12	2851
PANCHGRAM G.P.	0	0	0	0	0	0	30598	1835	10	1845	3736	31	3767
RASULPUR G.P.	0	0	0	0	0	0	41141	5557	15	5572	9973	4	9977
SHIBPUR G.P.	267	21	288	54	5	59	20758	3794	0	3794	7383	0	7383
NABAGRAM BLOCK TOT :	1,241	2,852	4,093	110	25	135	186,994	19,991	396	20,387	47,956	1,643	49,599

18th ALL INDIA LIVESTOCK CENSUS, AGRICULTURE IMPLEMENTS AND MACHINERY, FISHERY STATISTICS, WEST BENGAL

Reference Date : 15.10.2007

MURSHIDABAD DISTRICT

DUCK, TURKEY

NAME OF THE GRAM PANCHAYAT	DUCKLING (MALE+FEMALE)							TURKEY			Quail	Other Poultry Birds	Total Poultry Birds (352+365+368+369+370)
	DUCKLING (Belows 6 month)						Total Duck (355+358+361+364)	Male	Female	Total Turkey (366+367)			
	Deshi for Egg	Deshi for Meat	Total Deshi Duckling (359+360)	Improved for Egg	Improved for Meat	Total Improved Duckling (362+363)							
1	359	360	361	362	363	364	365	366	367	368	369	370	371
NABAGRAM BLOCK													
AMARKUNDU G.P.	756	0	756	70	0	70	2860	0	0	0	0	0	7432
GURA PASHLA G.P.	0	0	0	0	0	0	5231	0	0	0	0	0	17575
HAZIBIDANGA G.P.	1783	125	1908	0	0	0	7006	0	0	0	0	0	23097
KIRITESWARI G.P.	2506	0	2506	1111	0	1111	14163	0	0	0	0	0	38694
MAHURUL G.P.	0	0	0	0	0	0	1651	0	0	0	0	0	4983
NABAGRAM G.P.	438	71	509	0	0	0	9094	0	0	0	0	0	32487
NARAYANPUR G.P.	328	235	563	55	46	101	5167	0	0	0	0	0	15401
PANCHGRAM G.P.	1634	2097	3731	0	0	0	9343	0	0	0	0	0	39941
RASULPUR G.P.	1239	1534	2773	0	0	0	18322	0	0	0	0	0	59463
SHIBPUR G.P.	4569	17	4586	13	0	13	15776	0	0	0	0	186	36720
NABAGRAM BLOCK TOT :	13,253	4,079	17,332	1,249	46	1,295	88,613	0	0	0	0	186	275,793

Reference Date : 15.10.2007

MURSHIDABAD DISTRICT

AGRICULTURAL IMPLEMENTS AND MACHINERY

NAME OF THE GRAM PANCHAYAT	ANIMAL OPERATED IMPLEMENTS														
	No. of Wooden Plough					No. of Steel Plough					No. of Cultivator				
	Utilised more than 100 days/ year	Utilised between 50 to 100 days/ year	Utilised less than 50 days/ year	Not Utilised	Total (372+373+ 374+375)	Utilised more than 100 days/ year	Utilised between 50 to 100 days/ year	Utilised less than 50 days/ year	Not Utilised	Total (377+378+ 379+380)	Utilised more than 100 days/ year	Utilised between 50 to 100 days/ year	Utilised less than 50 days/ year	Not Utilised	Total (382+383+ 384+385)
1	372	373	374	375	376	377	378	379	380	381	382	383	384	385	386
NABAGRAM BLOCK															
AMARKUNDU G.P.	66	473	328	0	867	33	69	0	0	102	0	0	0	0	0
GURA PASHLA G.P.	0	973	403	129	1505	0	485	6	0	491	0	0	0	0	0
HAZBIBIDANGA G.P.	0	320	1	0	321	0	0	0	0	0	0	0	0	0	0
KIRITESWARI G.P.	2422	69	164	0	2655	14	10	0	0	24	0	0	0	0	0
MAHURUL G.P.	3396	0	0	0	3396	0	106	0	0	106	0	0	0	0	0
NABAGRAM G.P.	19	3051	0	0	3070	2	247	15	0	264	0	0	0	0	0
NARAYANPUR G.P.	64	692	848	59	1663	5	142	290	0	437	0	0	0	0	0
PANCHGRAM G.P.	485	490	215	0	1190	0	397	0	0	397	0	0	0	0	0
RASULPUR G.P.	0	503	0	0	503	0	500	0	0	500	0	0	0	0	0
SHIBPUR G.P.	44	1219	119	0	1382	0	13	3	0	16	0	0	0	0	0
NABAGRAM BLOCK TOT :	6,496	7,790	2,078	188	16,552	54	1,969	314	0	2,337	0	0	0	0	0

18th ALL INDIA LIVESTOCK CENSUS, AGRICULTURE IMPLEMENTS AND MACHINERY, FISHERY STATISTICS, WEST BENGAL

Reference Date : 15.10.2007

MURSHIDABAD DISTRICT

AGRICULTURAL IMPLEMENTS AND MACHINERY

NAME OF THE GRAM PANCHAYAT	ANIMAL OPERATED IMPLEMENTS														
	No. of Disc Harrow					No. of Seed-cum-Fertiliser Drill					No. of Leveller				
	Utilised more than 100 days/ year	Utilised between 50 to 100 days/ year	Utilised less than 50 days/ year	Not Utilised	Total (387+388+ 389+390)	Utilised more than 100 days/ year	Utilised between 50 to 100 days/ year	Utilised less than 50 days/ year	Not Utilised	Total (392+393+ 394+395)	Utilised more than 100 days/ year	Utilised between 50 to 100 days/ year	Utilised less than 50 days/ year	Not Utilised	Total (397+398+ 399+400)
1	387	388	389	390	391	392	393	394	395	396	397	398	399	400	401
NABAGRAM BLOCK															
AMARKUNDU G.P.	0	0	0	0	0	0	0	0	0	0	60	321	193	0	574
GURA PASHLA G.P.	0	0	0	0	0	0	0	0	0	0	0	947	7	0	954
HAZBIBIDANGA G.P.	0	0	0	0	0	0	0	0	0	0	0	319	1	0	320
KIRITESWARI G.P.	0	0	0	0	0	0	0	0	0	0	1550	11	41	1	1603
MAHURUL G.P.	0	0	0	0	0	0	0	0	0	0	1653	0	0	0	1653
NABAGRAM G.P.	0	0	0	0	0	0	0	0	0	0	3	1694	0	0	1697
NARAYANPUR G.P.	0	0	0	0	0	0	0	0	0	0	48	621	866	41	1576
PANCHGRAM G.P.	0	0	0	0	0	0	0	0	0	0	492	470	249	0	1211
RASULPUR G.P.	0	0	0	0	0	0	0	0	0	0	0	502	0	0	502
SHIBPUR G.P.	0	0	0	0	0	0	0	0	0	0	18	711	265	0	994
NABAGRAM BLOCK TOT :	0	0	0	0	0	0	0	0	0	0	3,824	5,596	1,622	42	11,084

Reference Date : 15.10.2007

MURSHIDABAD DISTRICT

AGRICULTURAL IMPLEMENTS AND MACHINERY

NAME OF THE GRAM PANCHAYAT	ANIMAL OPERATED IMPLEMENTS														
	No. of Wet Land Puddler					No. of Sugarcane Crusher					No. of Animal Cart				
	Utilised more than 100 days/ year	Utilised between 50 to 100 days/ year	Utilised less than 50 days/ year	Not Utilised	Total (402+403+ 404+405)	Utilised more than 100 days/ year	Utilised between 50 to 100 days/ year	Utilised less than 50 days/ year	Not Utilised	Total (407+408+ 409+410)	Utilised more than 100 days/ year	Utilised between 50 to 100 days/ year	Utilised less than 50 days/ year	Not Utilised	Total (412+413+ 414+415)
1	402	403	404	405	406	407	408	409	410	411	412	413	414	415	416
NABAGRAM BLOCK															
AMARKUNDU G.P.	1	0	0	0	1	0	0	0	0	0	37	212	129	0	378
GURA PASHLA G.P.	0	0	0	0	0	0	0	0	0	0	0	1370	0	0	1370
HAZIBIDANGA G.P.	0	0	0	0	0	0	0	0	0	0	0	199	88	0	287
KIRITESWARI G.P.	1	0	0	0	1	0	0	0	0	0	902	569	0	0	1471
MAHURUL G.P.	0	0	0	0	0	0	0	0	0	0	0	1649	0	0	1649
NABAGRAM G.P.	0	0	0	0	0	0	0	0	0	0	0	548	1111	0	1659
NARAYANPUR G.P.	0	0	0	0	0	0	0	0	0	0	13	111	825	23	972
PANCHGRAM G.P.	0	0	0	0	0	0	0	0	0	0	492	6	424	0	922
RASULPUR G.P.	0	0	0	0	0	0	0	0	0	0	0	0	494	0	494
SHIBPUR G.P.	0	0	0	0	0	0	0	0	0	0	1	514	277	0	792
NABAGRAM BLOCK TOT :	2	0	0	0	2	0	0	0	0	0	1,445	5,178	3,348	23	9,994

18th ALL INDIA LIVESTOCK CENSUS, AGRICULTURE IMPLEMENTS AND MACHINERY, FISHERY STATISTICS, WEST BENGAL

Reference Date : 15.10.2007

MURSHIDABAD DISTRICT

AGRICULTURAL IMPLEMENTS AND MACHINERY

NAME OF THE GRAM PANCHAYAT	ANIMAL OPERATED IMPLEMENTS										EQUIPMENT FOR LIVESTOCK AND POULTRY							
	No. of Ghanis					No. of Water Lifting Devices					Incubators/ Breeders	Milking Machine	Baler	Hay Harvest Machine		Chaff Cutter		
	Utilised more than 100 days/ year	Utilised between 50 to 100 days/ year	Utilised less than 50 days/ year	Not Utilised	Total (417+ 418+ 419+ 420)	Utilised more than 100 days/ year	Utilised between 50 to 100 days/ year	Utilised less than 50 days/ year	Not Utilised	Total (422+ 423+ 424+ 425)				Straw Reaper	Forage Harvester	Manually Operated	Animal Operated	Power Operated
1	417	418	419	420	421	422	423	424	425	426	427	428	429	430	431	432	433	434
NABAGRAM BLOCK																		
AMARKUNDU G.P.	0	2	0	0	2	0	2	0	0	2	0	0	0	0	0	0	0	17
GURA PASHLA G.P.	0	0	0	0	0	0	0	0	0	0	0	0	0	0	0	0	0	0
HAZIBIDANGA G.P.	0	0	0	0	0	0	0	0	0	0	0	0	0	0	0	0	0	0
KIRITESWARI G.P.	0	0	0	0	0	0	0	0	0	0	0	0	0	0	0	306	0	22
MAHURUL G.P.	0	0	0	0	0	0	0	0	0	0	0	0	0	0	0	0	0	0
NABAGRAM G.P.	2	0	0	0	2	0	0	3	0	3	0	0	0	0	0	12	0	0
NARAYANPUR G.P.	0	0	0	0	0	0	1	92	0	93	0	0	0	0	0	87	1	23
PANCHGRAM G.P.	0	0	0	0	0	0	0	0	0	0	0	0	0	0	0	234	0	0
RASULPUR G.P.	0	0	0	0	0	0	0	0	0	0	0	0	0	0	0	1528	0	0
SHIBPUR G.P.	0	0	0	0	0	0	0	1	0	1	0	0	0	0	0	300	0	0
NABAGRAM BLOCK TOT :	2	2	0	0	4	0	3	96	0	99	0	0	0	0	0	2,467	1	62

Reference Date : 15.10.2007

MURSHIDABAD DISTRICT

FISHERY STATISTICS

NAME OF THE GRAM PANCHAYAT	No. of Household engaged in Fishing Activity						No. of Members in the Fishery Household				No. of members Engaged in actual operation of fishing activity			
	Nature of Fishing Activity		Type of Fishing Activity								Full Time		Part Time	
	Inland	Marine	Mainly Fish Capture	Mainly Seed Culture	Allied e.g. Pealing, Marketing, Processing etc.	Others	Male	Female	Children	Total (441+ 442+ 443)	Male	Female	Male	Female
1	435	436	437	438	439	440	441	442	443	444	445	446	447	448
NABAGRAM BLOCK														
AMARKUNDU G.P.	13	0	6	0	0	7	17	0	0	17	5	0	10	0
GURA PASHLA G.P.	23	0	23	0	0	0	41	48	23	112	0	0	18	8
HAZBIBIDANGA G.P.	0	0	0	0	0	0	0	0	0	0	0	0	0	0
KIRITESWARI G.P.	6	0	1	1	0	4	17	14	20	51	17	0	0	0
MAHURUL G.P.	0	0	0	0	0	0	0	0	0	0	0	0	0	0
NABAGRAM G.P.	0	0	0	0	0	0	0	0	0	0	0	0	0	0
NARAYANPUR G.P.	0	0	0	0	0	0	0	0	0	0	0	0	0	0
PANCHGRAM G.P.	79	0	73	0	0	6	109	104	315	528	108	17	18	6
RASULPUR G.P.	0	0	0	0	0	0	0	0	0	0	0	0	0	0
SHIBPUR G.P.	0	0	0	0	0	0	0	0	0	0	0	0	0	0
NABAGRAM BLOCK TOT :	121	0	103	1	0	17	184	166	358	708	130	17	46	14

18th ALL INDIA LIVESTOCK CENSUS, AGRICULTURE IMPLEMENTS AND MACHINERY, FISHERY STATISTICS, WEST BENGAL

Reference Date : 15.10.2007

MURSHIDABAD DISTRICT

FISHERY STATISTICS

NAME OF THE GRAM PANCHAYAT	No. of members Engaged in other occupation of fishing activities										No. of Household of main source of waterbody in which fishing done				
	Marketing of Fish		Repairing / Mending of Nets		Fish Hatchery		Ornamental Fishing		Others		Aquaculture ponds and tank	Brackish water impounds	Water logged areas	Large irrigation tanks	Reservoirs & check dams
	Male	Female	Male	Female	Male	Female	Male	Female	Male	Female					
1	449	450	451	452	453	454	455	456	457	458	459	460	461	462	463
NABAGRAM BLOCK															
AMARKUNDU G.P.	5	5	9	0	0	0	0	0	0	0	0	0	4	0	0
GURA PASHLA G.P.	2	3	0	0	0	0	0	0	0	0	10	0	0	0	0
HAZIBIDANGA G.P.	0	0	0	0	0	0	0	0	0	0	0	0	0	0	0
KIRITESWARI G.P.	4	0	10	0	10	0	0	0	0	0	6	0	0	0	0
MAHURUL G.P.	0	0	0	0	0	0	0	0	0	0	0	0	0	0	0
NABAGRAM G.P.	0	0	0	0	0	0	0	0	0	0	0	0	0	0	0
NARAYANPUR G.P.	0	0	0	0	0	0	0	0	0	0	0	0	0	0	0
PANCHGRAM G.P.	20	10	72	72	16	0	0	0	0	0	82	0	0	0	0
RASULPUR G.P.	0	0	0	0	0	0	0	0	0	0	0	0	0	0	0
SHIBPUR G.P.	0	0	0	0	0	0	0	0	0	0	0	0	0	0	0
NABAGRAM BLOCK TOT :	31	18	91	72	26	0	0	0	0	0	98	0	4	0	0

Reference Date : 15.10.2007

MURSHIDABAD DISTRICT

FISHERY STATISTICS

NAME OF THE GRAM PANCHAYAT	No. of Household of main source of waterbody in which fishing done												
				Typewise		Locationwise			Ownershipwise				
	Rivers	Lakes/ oxbow lakes/ meanders channels/ scars	Marine resources i.e. sea	Perrenial waterbody	Seasonal waterbody	Located within the Mouza/Ward	At distance less than 5 Km.	At distance more than 5 Km.	Owned by fisherman household	Owned by Gram Panchayat	Owned by the Govt.	Owned by cooperative society	Owned by other individuals
1	464	465	466	467	468	469	470	471	472	473	474	475	476
NABAGRAM BLOCK													
AMARKUNDU G.P.	0	8	0	0	13	13	0	0	0	0	0	0	10
GURA PASHLA G.P.	3	10	0	1	16	16	16	0	0	6	0	0	11
HAZBIBIDANGA G.P.	0	0	0	0	0	0	0	0	0	0	0	0	0
KIRITESWARI G.P.	0	0	0	6	0	3	3	0	3	0	0	0	3
MAHURUL G.P.	0	0	0	0	0	0	0	0	0	0	0	0	0
NABAGRAM G.P.	0	0	0	0	0	0	0	0	0	0	0	0	0
NARAYANPUR G.P.	0	0	0	0	0	0	0	0	0	0	0	0	0
PANCHGRAM G.P.	0	0	0	64	18	82	18	5	0	75	0	0	0
RASULPUR G.P.	0	0	0	0	0	0	0	0	0	0	0	0	0
SHIBPUR G.P.	0	0	0	0	0	0	0	0	0	0	0	0	0
NABAGRAM BLOCK TOT :	3	18	0	71	47	114	37	5	3	81	0	0	24

18th ALL INDIA LIVESTOCK CENSUS, AGRICULTURE IMPLEMENTS AND MACHINERY, FISHERY STATISTICS, WEST BENGAL

Reference Date : 15.10.2007

MURSHIDABAD DISTRICT

FISHERY STATISTICS AND FODDER AREA

NAME OF THE GRAM PANCHAYAT	No. Fishing Crafts		No. of Fishing Gears							Area under Fodder Crops (Cottah)		
	Moto-rised	Non-moto-rised	Drag Nets	Hook & Lines	Cast Nets	Gill Nets	Set barriers	Trawl Nets	Others	Kharif	Rabi	Total (486+487)
1	477	478	479	480	481	482	483	484	485	486	487	488
NABAGRAM BLOCK												
AMARKUNDU G.P.	2	1	1	0	0	28	0	0	51	0	0	0
GURA PASHLA G.P.	0	0	1	0	18	10	0	0	0	0	85	85
HAZIBIDANGA G.P.	0	0	0	0	0	0	0	0	0	0	0	0
KIRITESWARI G.P.	0	3	60	0	0	0	0	0	20	9492	7424	16916
MAHURUL G.P.	0	0	0	0	0	0	0	0	0	335	200	535
NABAGRAM G.P.	0	0	0	0	0	0	0	0	0	550	82	632
NARAYANPUR G.P.	0	0	0	0	0	0	0	0	0	34	37	71
PANCHGRAM G.P.	0	0	64	0	18	10	0	0	0	0	0	0
RASULPUR G.P.	0	0	0	0	0	0	0	0	0	0	0	0
SHIBPUR G.P.	0	0	0	0	0	0	0	0	0	1182	1663	2845
NABAGRAM BLOCK TOT :	2	4	126	0	36	48	0	0	71	11,593	9,491	21,084

MURSHIDABAD DISTRICT

JERSEY / HOLSTEIN / OTHER CROSS-BRED / INDIGENOUS CATTLE / BUFFALO

NAME OF THE MOUZA (J.L. No.)	Female Jersey Cross-bred (Over 2½ year)			Total Jersey Cross-bred Cattle	Female Holstein Cross-bred (Over 2½ year)			Total Holstein Cross-bred Cattle	Female Other Cross-bred (Over 2½ year)			Total Other Cross-bred Cattle	Total Cross-bred Cattle	Female Indigenous Cattle (Over 3 year)			Total Bengal/ Non-des. Indige-nous Cattle	Total Indige-nous Cattle	Female Buffalo (Over 3 year)			Total Buffalo
	In milk	Dry	Not yet calved		In milk	Dry	Not yet calved		In milk	Dry	Not yet calved			In milk	Dry	Not yet calved			In milk	Dry	Not yet calved	
	1	2	3	4	5	6	7	8	9	10	11	12	13	14	15	16	17	18	19	20	21	22
NABAGRAM BLOCK : LALBAGH SUBDIVISION																						
AMARKUNDU GRAM PANCHAYAT																						
ACHHRA (078)	65	26	7	232	0	0	0	0	0	0	0	0	232	90	40	14	576	576	0	0	0	146
AMARKUNDA (079)	6	2	0	18	0	0	0	0	0	0	0	0	18	25	160	1	659	660	0	0	0	93
BAGDI (081)	19	15	0	72	1	2	1	6	0	0	0	0	78	76	131	7	722	724	0	2	2	129
KANAKPARA (080)	32	16	3	97	0	0	0	0	0	0	0	0	97	53	19	0	282	282	1	0	0	69
MADHUNIA (084)	12	4	0	45	0	0	0	0	0	0	0	0	45	53	19	8	372	372	0	0	0	43
NANDIGRAM (082)	5	3	4	37	1	1	2	6	0	0	0	0	43	41	47	3	323	325	2	0	2	30
AMARKUNDU G.P. TOTAL :	139	66	14	501	2	3	3	12	0	0	0	0	513	338	416	33	2934	2939	3	2	4	510
GURA PASHLA GRAM PANCHAYAT																						
AMIRABAD (015)	8	7	3	93	0	0	0	0	0	0	0	0	93	129	136	37	781	843	2	3	0	83
AYRA (008)	2	1	0	8	0	0	0	0	1	2	1	7	15	40	44	20	216	263	0	0	0	10
BILDL (017)	13	8	4	69	0	0	0	0	0	0	0	0	69	82	127	109	712	733	2	1	0	50
GURA (P) (035)	28	9	7	106	0	0	0	0	0	0	0	0	106	85	63	56	567	591	4	1	1	87
KORGRAM (016)	2	3	0	16	0	0	0	0	0	0	0	0	16	89	144	6	889	895	0	2	0	178
NIMGRAM (014)	8	8	2	75	0	0	0	0	0	0	0	0	75	123	151	25	929	957	0	0	0	85
PASLA (012)	14	6	7	67	0	0	0	0	0	0	0	0	67	55	76	53	539	553	4	1	1	36
PUNDI (007)	5	6	1	42	0	0	0	0	0	0	0	0	42	77	119	0	780	780	0	0	0	69
GURA PASHLA G.P. TOTAL :	80	48	24	476	0	0	0	0	1	2	1	7	483	680	860	306	5413	5615	12	8	2	606
HAZIBIDANGA GRAM PANCHAYAT																						
CHUPAR (021)	0	0	0	0	0	0	0	0	0	0	0	0	0	425	171	36	2150	2150	0	0	0	211
KUTUBPUR (024)	0	0	0	0	0	0	0	0	0	0	0	0	0	165	280	287	2145	2145	0	0	0	0
SAHEB NAGAR (022)	6	2	0	19	0	0	0	0	0	0	0	0	19	123	110	12	959	959	0	0	0	58
HAZIBIDANGA G.P. TOTAL :	6	2	0	19	0	0	0	0	0	0	0	0	19	713	561	335	5254	5254	0	0	0	269
KIRITESWARI GRAM PANCHAYAT																						
BAGMARA (104)	9	1	2	25	0	0	0	0	0	0	0	0	25	12	9	2	168	168	0	0	0	40
BILBARI (P) (106)	12	1	0	31	0	0	0	0	0	0	0	0	31	48	95	0	516	516	0	0	0	10
DAMRUL (102)	94	20	12	316	0	0	0	0	0	0	0	0	316	191	56	33	968	977	50	4	11	198
GARRA (108)	38	35	0	170	0	0	0	0	0	0	0	0	170	50	133	0	615	619	8	4	0	97
GARSAMA (096)	33	3	0	71	0	0	0	0	0	0	0	0	71	60	25	0	276	276	0	0	0	67
ITOR (092)	64	20	0	226	0	0	0	19	0	0	0	0	245	126	32	1	699	726	38	5	1	183
KETHOR (095)	15	3	0	51	0	0	0	6	1	0	0	4	61	78	22	0	263	276	9	0	0	54
KHEKUL (109)	48	34	0	166	0	0	0	3	0	0	0	0	169	384	453	0	2304	2321	108	103	0	471
KIRITESWRI (101)	36	21	0	132	0	0	0	0	0	0	0	0	132	34	141	1	599	600	0	0	0	56
KONGARPUR (100)	3	1	0	10	0	0	0	0	0	0	0	0	10	19	4	1	167	167	0	0	0	30
MATHURAPUR (098)	0	0	0	0	0	0	0	0	0	0	0	0	0	4	16	0	40	40	0	0	0	8

(P) - Part Mouza i.e., Mouza appears in more than one Gram Panchayat

MURSHIDABAD DISTRICT

JERSEY / HOLSTEIN / OTHER CROSS-BRED / INDIGENOUS CATTLE / BUFFALO

NAME OF THE MOUZA (J.L. No.)	Female Jersey Cross-bred (Over 2½ year)			Total Jersey Cross-bred Cattle	Female Holstein Cross-bred (Over 2½ year)			Total Holstein Cross-bred Cattle	Female Other Cross-bred (Over 2½ year)			Total Other Cross-bred Cattle	Total Cross-bred Cattle	Female Indigenous Cattle (Over 3 year)			Total Bengal/ Non-des. Indigenous Cattle	Total Indigenous Cattle	Female Buffalo (Over 3 year)			Total Buffalo
	In milk	Dry	Not yet calved		In milk	Dry	Not yet calved		In milk	Dry	Not yet calved			In milk	Dry	Not yet calved			In milk	Dry	Not yet calved	
	1	2	3	4	5	6	7	8	9	10	11	12	13	14	15	16	17	18	19	20	21	22
NABAGRAM BLOCK : LALBAGH SUBDIVISION																						
KIRITESWARI GRAM PANCHAYAT																						
NAGARA (094)	1	0	0	5	0	0	0	0	0	0	0	0	5	47	34	17	328	328	0	1	0	113
PATHANPARA (103)	1	0	0	3	0	0	0	0	0	0	0	0	3	17	10	0	81	81	0	0	0	8
RAGHUPUR (P) (107)	30	8	7	117	0	0	0	0	0	0	0	0	117	28	12	6	109	109	0	0	0	18
RAJDHARPUR (105)	54	46	0	201	0	0	0	0	0	0	0	0	201	89	194	0	887	887	0	0	0	38
TIADANGA (099)	13	6	0	43	0	0	0	0	0	0	0	0	43	5	2	0	56	56	0	0	0	12
KIRITESWARI G.P. TOTAL :	451	199	21	1567	0	0	0	28	1	0	0	4	1599	1192	1238	61	8076	8147	213	117	12	1603
MAHURIL GRAM PANCHAYAT																						
ANANTAPUR (076)	20	0	0	43	0	0	0	0	0	0	0	0	43	24	5	4	165	165	5	1	0	60
CHANDPUR (P) (058)	12	2	0	26	0	0	0	0	0	0	0	0	26	3	0	0	17	17	0	0	0	4
DASPARA (072)	0	0	0	0	0	0	0	0	0	0	0	0	0	25	8	2	168	168	0	0	0	38
DIGARI (075)	27	0	0	49	0	0	0	0	0	0	0	0	49	30	0	0	203	203	5	0	0	82
GORABA (066)	34	4	0	73	0	0	0	0	0	0	0	0	73	25	5	0	259	259	2	1	0	73
GRANDHCHI (077)	33	11	5	80	0	0	0	0	0	0	0	0	80	10	6	0	102	102	0	0	0	28
HIJROL (067)	32	2	4	73	0	0	0	0	0	0	0	0	73	20	5	2	208	208	0	0	0	48
ISANNAGAR (069)	28	9	3	70	0	0	0	0	0	0	0	0	70	14	0	0	230	230	0	0	0	64
ISANPUR (068)	46	23	12	136	0	0	0	0	0	0	0	0	136	37	0	0	301	301	0	0	0	86
ITASARAN (057)	50	5	5	89	0	0	0	0	0	0	0	0	89	58	0	0	291	291	0	0	0	98
MAHURIL (074)	18	3	0	39	0	0	0	0	0	0	0	0	39	30	4	0	183	183	0	6	0	124
MURUBIA (070)	41	10	0	97	0	0	0	0	0	0	0	0	97	24	6	0	114	114	0	0	0	40
PALSA (065)	47	0	0	85	0	0	0	0	0	0	0	0	85	23	0	0	324	340	0	0	0	88
RAJKHANDA (071)	32	5	5	74	0	0	0	0	0	0	0	0	74	49	9	2	372	390	20	0	0	134
SINGAR (032)	33	12	5	128	0	0	0	0	0	0	0	0	128	75	9	5	492	521	11	0	0	202
MAHURIL G.P. TOTAL :	453	86	39	1062	0	0	0	0	0	0	0	0	1062	447	57	15	3429	3492	43	8	0	1153
MIRACRAM GRAM PANCHAYAT																						
AMAR (053)	46	3	0	99	0	0	0	0	0	0	0	0	99	15	25	0	190	190	2	0	0	60
BAIDYABATI (054)	7	0	0	22	0	0	0	0	0	0	0	0	22	21	0	0	82	82	0	0	0	14
BANIAPARA (010)	2	0	0	4	0	0	0	0	0	0	0	0	4	32	26	1	210	210	0	0	0	32
CHANAK (062)	26	25	0	146	0	0	0	0	0	0	0	0	146	22	27	6	208	208	0	0	0	78
CHANDPUR (P) (058)	1	0	0	6	0	0	0	0	0	0	0	0	6	4	1	0	32	32	0	0	0	2
GURA (P) (035)	16	8	0	83	0	0	0	0	0	0	0	0	83	180	43	1	685	685	0	0	0	214
IKROLL (038)	21	1	0	82	0	0	0	0	0	0	0	0	82	112	16	0	541	541	0	0	0	80
JAYKRISHNABATI (011)	1	0	0	10	0	0	0	0	0	0	0	0	10	12	9	0	92	92	0	0	0	12
KANFALA (055)	142	35	6	503	0	0	0	0	0	0	0	0	503	28	0	0	188	188	13	2	0	103
KARAI DIGHI (040)	1	5	0	10	0	0	0	0	0	0	0	0	10	13	45	0	219	219	0	0	0	28

(P) - Part Mouza i.e., Mouza appears in more than one Gram Panchayat

MURSHIDABAD DISTRICT

JERSEY / HOLSTEIN / OTHER CROSS-BRED / INDIGENOUS CATTLE / BUFFALO

NAME OF THE MOUZA (J.L. No.)	Female Jersey Cross-bred (Over 2½ year)			Total Jersey Cross-bred Cattle	Female Holstein Cross-bred (Over 2½ year)			Total Holstein Cross-bred Cattle	Female Other Cross-bred (Over 2½ year)			Total Other Cross-bred Cattle	Total Cross-bred Cattle	Female Indigenous Cattle (Over 3 year)			Total Bengal/ Non-des. Indigenous Cattle	Total Indigenous Cattle	Female Buffalo (Over 3 year)			Total Buffalo
	In milk	Dry	Not yet calved		In milk	Dry	Not yet calved		In milk	Dry	Not yet calved			In milk	Dry	Not yet calved			In milk	Dry	Not yet calved	
	1	2	3	4	5	6	7	8	9	10	11	12	13	14	15	16	17	18	19	20	21	22
NABAGRAM BLOCK : LALBAGH SUBDIVISION																						
NABAGRAM GRAM PANCHAYAT																						
KARJORA (037)	40	12	0	168	0	0	0	0	0	0	0	0	168	87	49	0	415	415	0	0	0	74
KUSMOR (013)	53	25	0	339	0	0	0	0	0	0	0	0	339	73	42	0	566	566	0	0	0	89
MAHALO (009)	18	3	0	46	0	0	0	0	0	0	0	0	46	24	11	0	149	149	0	0	0	17
MAMINABAD (056)	23	8	0	92	0	0	0	0	0	0	0	0	92	54	24	0	385	385	0	0	0	50
NILKI PALASI (041)	44	8	0	192	0	0	0	0	0	0	0	0	192	43	22	0	431	431	0	0	0	159
NABAGRAM (036)	158	70	0	583	0	0	0	0	0	0	0	0	583	314	184	0	1510	1567	16	1	0	289
SIARA (051)	3	1	0	18	0	0	0	0	0	0	0	0	18	14	6	0	185	185	0	0	0	24
SUKI (039)	8	4	0	30	0	0	0	0	0	0	0	0	30	82	75	1	601	601	1	0	0	79
TIKIARA (042)	5	2	1	26	0	0	0	0	0	0	0	0	26	13	16	2	143	143	0	0	0	8
NABAGRAM G.P. TOTAL :	615	210	7	2459	0	0	0	0	0	0	0	0	2459	1143	621	11	6832	6889	32	3	0	1404
NARAYANPUR GRAM PANCHAYAT																						
ARULIADANGA (049)	0	0	0	0	0	0	0	0	0	0	0	0	0	4	5	5	43	43	0	0	0	2
BAHALA (059)	93	46	18	306	0	0	0	0	0	0	0	0	306	91	25	6	349	349	18	9	1	113
BICHHUTI (062)	59	19	2	177	0	0	0	0	0	0	0	0	177	59	79	1	544	548	0	1	0	121
BISNUPUR (043)	4	5	0	22	0	0	0	0	0	0	0	0	22	23	15	9	243	243	9	0	0	47
BRAHMAPUR (064)	4	3	0	24	0	0	0	0	0	0	0	0	24	16	33	0	195	195	1	0	0	28
BUNDAI DANGA (091)	16	1	0	55	0	0	0	0	0	0	0	0	55	15	3	0	195	212	0	0	0	50
DAKSHIN GRAM (048)	12	12	0	77	0	0	0	0	0	0	0	0	77	65	45	11	397	440	4	0	2	32
GOPGRAM (088)	0	0	0	0	0	0	0	0	0	0	0	0	0	115	163	9	862	887	14	30	0	178
JALUKHAN (061)	0	0	0	0	0	0	0	0	0	0	0	0	0	79	45	7	377	415	0	0	0	32
JARULIA (045)	17	3	1	47	0	0	0	0	0	0	0	0	47	56	32	8	300	300	7	3	0	66
KHAJURIA (093)	13	27	4	166	0	0	0	0	0	0	0	0	166	158	143	31	1352	1397	19	7	0	170
MAJHIGRAM (050)	11	2	0	33	0	0	0	0	0	0	0	0	33	71	57	32	464	464	0	0	0	46
MUGROLDANGA (063)	1	3	0	12	0	0	0	0	0	0	0	0	12	5	39	0	153	153	0	0	0	32
NARAYANPUR (090)	3	1	2	8	0	0	0	0	0	0	0	0	8	236	85	28	629	776	39	12	0	125
PALSANDA (046)	1	0	0	1	0	0	0	0	0	0	0	0	1	90	54	24	441	467	3	3	0	63
PANIA (089)	0	0	0	0	0	0	0	0	0	0	0	0	0	28	86	3	380	380	1	3	0	67
PANCHANANDAPUR (060)	3	9	2	31	0	0	0	0	0	0	0	0	31	24	63	0	267	267	0	0	1	15
PURBA GRAM (044)	18	0	0	56	0	0	0	0	0	0	0	0	56	34	13	2	453	453	0	0	0	32
SAJAMATI (047)	2	4	0	20	0	0	0	0	0	0	0	0	20	18	15	1	112	112	0	0	0	0
NARAYANPUR G.P. TOTAL :	257	135	29	1035	0	0	0	0	0	0	0	0	1035	1187	1000	177	7764	8109	115	68	4	1219
PANCHGRAM GRAM PANCHAYAT																						
BURADANGA (003)	2	0	0	23	0	0	0	0	0	0	0	0	23	57	27	0	281	281	0	0	0	41
KHARIKADANGA (005)	0	0	0	6	0	0	0	0	0	0	0	0	6	85	60	0	514	514	0	0	0	42

(P) - Part Mouza i.e., Mouza appears in more than one Gram Panchayat

MURSHIDABAD DISTRICT

JERSEY / HOLSTEIN / OTHER CROSS-BRED / INDIGENOUS CATTLE / BUFFALO

NAME OF THE MOUZA (J.L. No.)	Female Jersey Cross-bred (Over 2½ year)			Total Jersey Cross-bred Cattle	Female Holstein Cross-bred (Over 2½ year)			Total Holstein Cross-bred Cattle	Female Other Cross-bred (Over 2½ year)			Total Other Cross-bred Cattle	Total Cross-bred Cattle	Female Indigenous Cattle (Over 3 year)			Total Bengal/ Non-des. Indige-nous Cattle	Total Indige-nous Cattle	Female Buffalo (Over 3 year)			Total Buffalo
	In milk	Dry	Not yet calved		In milk	Dry	Not yet calved		In milk	Dry	Not yet calved			In milk	Dry	Not yet calved			In milk	Dry	Not yet calved	
	1	2	3	4	5	6	7	8	9	10	11	12	13	14	15	16	17	18	19	20	21	22
NABAGRAM BLOCK : LALBAGH SUBDIVISION																						
PANCHGRAM GRAM PANCHAYAT																						
KISORPUR (018)	0	4	0	9	0	0	0	0	0	0	0	0	9	63	33	0	273	273	0	0	0	6
MEHENADARGA (004)	0	0	0	11	0	0	0	0	0	0	0	0	11	61	26	0	243	243	0	0	0	91
MOBARAKPUR (002)	1	0	0	4	0	0	0	0	0	0	0	0	4	92	54	0	479	479	0	0	0	4
PANCHGRAM (023)	19	16	22	292	0	0	0	0	0	0	0	0	292	925	736	542	4663	4843	47	33	24	254
TARGRAM (001)	1	0	0	7	0	0	0	0	0	0	0	0	7	88	48	0	593	593	0	0	0	0
TETULIA (006)	0	0	0	10	0	0	0	0	0	0	0	0	10	85	40	0	383	383	0	0	0	32
PANCHGRAM G.P. TOTAL :	23	20	22	362	0	0	0	0	0	0	0	0	362	1456	1024	542	7429	7609	47	33	24	470
RASULPUR GRAM PANCHAYAT																						
FAKIRPUR (026)	7	1	0	50	0	0	0	0	0	0	0	0	50	26	2	2	78	80	0	0	0	46
JHULANPUR (028)	5	0	0	76	0	0	0	0	0	0	0	0	76	35	20	14	235	249	0	0	0	30
JHRANKANDI (029)	19	4	4	81	0	0	0	0	0	0	0	0	81	42	22	29	336	360	0	0	0	36
RADHANAGAR (030)	1	0	0	4	0	0	0	0	0	0	0	0	4	5	2	1	26	26	0	0	0	0
RASULPUR (025)	43	18	8	283	0	0	0	0	0	0	0	0	283	161	120	82	1135	1204	0	0	0	110
SAIDPUR (027)	6	2	1	33	0	0	0	0	0	0	0	0	33	8	14	5	106	110	0	0	0	8
RASULPUR G.P. TOTAL :	81	25	13	527	0	0	0	0	0	0	0	0	527	277	180	133	1916	2029	0	0	0	230
SHIBPUR GRAM PANCHAYAT																						
BILBARI (P) (106)	26	11	0	126	0	0	0	0	0	0	0	0	126	41	10	0	245	245	0	0	0	26
CHAYAN NAGAR (085)	3	0	0	6	0	0	0	0	0	0	0	0	6	20	4	0	91	91	0	0	0	14
DARARPUR (116)	313	41	25	768	0	0	0	0	0	0	0	0	768	244	20	27	796	811	0	0	0	108
FAPHAR (118)	19	2	0	40	0	0	0	0	0	0	0	0	40	20	2	0	78	78	0	0	0	6
GANGARAMPUR (112)	18	6	0	70	0	0	0	0	0	0	0	0	70	53	15	0	199	199	0	0	0	46
JAY KRISHNAPUR (110)	70	12	0	168	0	0	0	0	0	0	0	0	168	39	7	0	123	123	0	0	0	48
MAHADIPUR (115)	25	0	0	51	0	0	0	0	0	0	0	0	51	20	1	0	70	70	0	0	0	16
MUKUNDAPUR (114)	129	13	11	303	0	0	0	0	0	0	0	0	303	121	7	5	395	397	0	0	0	122
RAGHUPUR (P) (107)	27	17	0	112	0	0	0	0	0	0	0	0	112	79	42	0	385	385	0	0	0	62
RAINDA (087)	34	10	0	132	0	0	0	0	0	0	0	0	132	82	37	0	447	448	1	0	0	137
SANKURIA (086)	59	8	2	132	0	0	0	0	0	0	0	0	132	155	27	1	511	511	0	0	0	144
SIBPUR (113)	16	9	0	76	0	0	0	0	0	0	0	0	76	11	13	0	139	139	0	0	0	2
SRIRAMPUR (111)	2	0	0	21	0	0	0	0	0	0	0	0	21	11	1	0	46	46	0	0	0	8
SIBPUR G.P. TOTAL :	741	129	38	2005	0	0	0	0	0	0	0	0	2005	896	186	33	3525	3543	1	0	0	819

(P) - Part Mouza i.e., Mouza appears in more than one Gram Panchayat

MURSHIDABAD DISTRICT

SHEEP / GOAT / HORSE AND PONNY / PIG / DOG / FOWL / DUCK

NAME OF THE MOUZA (J.L. No.)	Total Sheep	Total Bengal Breed Goat	Total Other Breed Goat	Total Goat	Total Horse and Ponny	Total Pig	Total Dog	Hen (Female 5 month & above)		Improved Chicken for Meat (Broiler)	Fowl (Cock, Hen & Chicken)			Duck (Female 6 month & above)		Drake, Duck & Duckling			Turkey	Quail	Other Poultry Birds	Total Poultry Bird
								Deshi	Improved		Deshi	Improved	Total	Deshi	Improved	Deshi	Improved	Total				
	23	24	25	26	27	28	29	30	31	32	33	34	35	36	37	38	39	40	41	42	43	44
NABAGRAM BLOCK : LALBAGH SUBDIVISION																						
AMARKUNDU GRAM PANCHAYAT																						
ACHHRA (078)	29	699	0	699	0	0	10	501	0	0	966	0	966	371	0	659	63	722	0	0	0	1688
AMARKUNDA (079)	87	599	0	599	0	106	33	427	0	0	1061	0	1061	260	0	631	0	631	0	0	0	1692
BAGOR (081)	5	958	0	958	0	0	83	935	0	0	1679	33	1712	401	39	679	71	750	0	0	0	2462
KANAKPARA (080)	7	238	0	238	0	0	23	138	0	0	164	0	164	144	0	171	0	171	0	0	0	335
MADHUNIA (084)	73	281	0	281	0	0	26	244	0	4	453	9	462	213	0	336	0	336	0	0	0	798
NANDIGRAM (082)	12	176	2	178	0	0	97	125	0	0	207	0	207	0	155	95	155	250	0	0	0	457
AMARKUNDU G.P. TOTAL :	213	2951	2	2953	0	106	272	2370	0	4	4530	42	4572	1389	194	2571	289	2860	0	0	0	7432
GURA PASHLA GRAM PANCHAYAT																						
AMIRABAD (015)	24	618	5	623	0	0	78	1425	0	0	2725	0	2725	447	0	695	0	695	0	0	0	3420
AYRA (008)	64	528	0	528	0	92	55	457	0	0	925	5	930	385	9	548	14	562	0	0	0	1492
BILOL (017)	96	253	0	253	0	0	74	300	0	0	434	0	434	236	0	301	0	301	0	0	0	735
GURA (P) (035)	190	326	0	326	0	66	41	308	0	0	430	0	430	330	0	404	0	404	0	0	0	834
KORGRAM (016)	134	588	0	588	0	21	38	721	0	0	1409	0	1409	469	0	737	0	737	0	0	0	2146
NIMGRAM (014)	33	790	23	813	0	0	86	1659	0	0	3775	0	3775	659	0	1007	0	1007	0	0	0	4782
PASLA (012)	93	202	0	202	0	0	28	68	0	0	96	0	96	212	0	285	0	285	0	0	0	381
PUNDI (007)	31	789	0	789	0	56	44	1072	0	0	2545	0	2545	808	0	1240	0	1240	0	0	0	3785
GURA PASHLA G.P. TOTAL :	665	4094	28	4122	0	235	444	6010	0	0	12339	5	12344	3546	9	5217	14	5231	0	0	0	17575
HAZIBIBDANGA GRAM PANCHAYAT																						
CHUPAR (021)	0	2609	0	2609	0	0	52	2766	0	0	5535	56	5591	1797	0	3267	0	3267	0	0	0	8858
KUTUBPUR (024)	0	1600	0	1600	0	0	65	1860	0	0	5270	0	5270	650	0	1000	0	1000	0	0	0	6270
SAHEB NAGAR (022)	0	1330	0	1330	0	0	4	2587	0	0	5223	7	5230	1321	0	2739	0	2739	0	0	0	7969
HAZIBIBDANGA G.P. TOTAL :	0	5539	0	5539	0	0	121	7213	0	0	16028	63	16091	3768	0	7006	0	7006	0	0	0	23097
KIRITESWARI GRAM PANCHAYAT																						
BAGMARA (104)	80	63	0	63	0	0	49	491	0	0	735	0	735	234	0	339	0	339	0	0	0	1074
BILBARI (P) (106)	111	1256	0	1256	0	0	86	657	1102	0	1412	2369	3781	769	232	1479	545	2024	0	0	0	5805
DAMRUL (102)	270	773	0	773	0	48	59	1134	0	0	1670	0	1670	498	0	612	0	612	0	0	0	2282
GARRA (108)	153	654	11	665	0	130	121	381	624	0	947	1298	2245	618	0	1108	0	1108	0	0	0	3353
GARSAMA (096)	66	153	0	153	0	5	21	520	0	0	627	0	627	372	0	454	0	454	0	0	0	1081
ITOR (092)	52	742	0	742	0	16	60	1302	0	0	1601	0	1601	521	0	646	0	646	0	0	0	2247
KETHOR (095)	75	239	0	239	0	7	23	552	0	0	813	0	813	485	0	594	0	594	0	0	0	1407
KHEKUL (109)	309	1443	0	1443	0	4	282	741	1434	0	1567	2739	4306	928	364	1704	791	2495	0	0	0	6801
KIRITESWRI (101)	64	765	0	765	0	0	139	369	838	0	770	1556	2326	912	73	1608	140	1748	0	0	0	4074
KONGARPUR (100)	65	213	0	213	0	11	24	502	8	0	614	8	622	63	0	74	0	74	0	0	0	696

(P) - Part Mouza i.e., Mouza appears in more than one Gram Panchayat

MURSHIDABAD DISTRICT

SHEEP / GOAT / HORSE AND PONNY / PIG / DOG / FOWL / DUCK

NAME OF THE MOUZA (J.L. No.)	Total Sheep	Total Bengal Breed Goat	Total Other Breed Goat	Total Goat	Total Horse and Ponny	Total Pig	Total Dog	Hen (Female 5 month & above) Deshi	Hen (Female 5 month & above) Improved	Improved Chicken for meat purpose (Broiler)	Fowl (Cock, Hen & Chicken) Deshi	Fowl (Cock, Hen & Chicken) Improved	Fowl (Cock, Hen & Chicken) Total	Duck (Female 6 month & above) Deshi	Duck (Female 6 month & above) Improved	Drake, Duck & Duckling Deshi	Drake, Duck & Duckling Improved	Drake, Duck & Duckling Total	Turkey	Quail	Other Poultry Birds	Total Poultry Bird
	23	24	25	26	27	28	29	30	31	32	33	34	35	36	37	38	39	40	41	42	43	44
NABAGRAM BLOCK : LALBAGH SUBDIVISION																						
KIRITESWARI GRAM PANCHAYAT																						
MATHURAPUR (098)	6	51	0	51	0	0	4	70	0	0	85	0	85	40	0	50	0	50	0	0	0	135
NAGARA (094)	74	180	0	180	0	10	17	705	0	0	883	0	883	302	0	406	0	406	0	0	0	1289
PATHANPARA (103)	0	195	0	195	0	0	2	301	0	8	363	10	373	86	0	98	0	98	0	0	0	471
RAGHUPUR (P) (107)	0	115	0	115	0	0	30	116	0	0	173	0	173	94	0	145	0	145	0	0	0	318
RAJDHARPUR (105)	223	1672	0	1672	0	0	198	750	1126	0	1507	2152	3659	931	626	1828	1269	3097	0	0	0	6756
TIADANGA (099)	4	214	0	214	0	0	16	259	0	0	632	0	632	232	0	273	0	273	0	0	0	905
KIRITESWARI G.P. TOTAL :	1552	8728	11	8739	0	231	1131	8850	5132	8	14399	10132	24531	7085	1295	11418	2745	14163	0	0	0	38694
MAHURIL GRAM PANCHAYAT																						
ANANTAPUR (076)	0	151	0	151	0	0	29	205	0	0	311	0	311	41	0	61	0	61	0	0	0	372
CHANDPUR (P) (058)	0	82	0	82	0	0	4	35	0	0	58	0	58	8	0	13	0	13	0	0	0	71
DASPARA (072)	0	174	0	174	0	0	28	128	0	0	184	0	184	41	0	55	0	55	0	0	0	239
DIGARI (075)	0	291	0	291	0	0	19	84	0	0	166	0	166	0	0	0	0	0	0	0	0	166
GORARA (066)	0	271	0	271	0	46	0	102	0	0	156	0	156	84	0	109	0	109	0	0	0	265
GRAMDIGHI (077)	0	172	0	172	0	0	0	141	0	0	197	0	197	0	0	0	0	0	0	0	0	197
HIROL (067)	0	189	0	189	0	63	13	0	0	0	0	0	0	101	0	131	0	131	0	0	0	131
ISAHNAGAR (069)	0	136	0	136	0	0	21	0	0	0	0	0	0	132	0	209	0	209	0	0	0	209
ISANPUR (068)	0	228	0	228	0	0	0	0	0	0	0	0	0	131	0	189	0	189	0	0	0	189
ITASARAN (057)	0	213	0	213	0	0	21	239	0	0	387	0	387	83	0	107	0	107	0	0	0	494
MAHURIL (074)	45	239	0	239	0	0	29	230	0	0	335	0	335	67	0	110	0	110	0	0	0	445
MURURIA (070)	80	129	0	129	0	0	0	96	0	0	134	0	134	49	0	71	0	71	0	0	0	205
PALSA (065)	110	228	0	228	0	0	75	82	0	0	157	0	157	45	0	69	0	69	0	0	0	226
RAJDHANDA (071)	67	234	0	234	0	43	33	388	0	0	594	0	594	151	0	228	0	228	0	0	0	822
SINGAR (032)	78	151	0	151	0	0	106	386	0	0	653	0	653	214	0	299	0	299	0	0	0	952
MAHURIL G.P. TOTAL :	380	2808	0	2808	0	152	378	2116	0	0	3332	0	3332	1147	0	1651	0	1651	0	0	0	4983
NABAGRAM GRAM PANCHAYAT																						
AMAR (053)	28	219	0	219	0	7	0	340	85	0	500	125	625	175	0	255	0	255	0	0	0	880
BAIDYABATI (054)	24	171	8	179	0	0	14	209	0	0	266	0	266	97	0	160	0	160	0	0	0	426
BANIAPARA (010)	31	152	0	152	0	0	3	351	0	0	741	0	741	114	0	150	0	150	0	0	0	891
CHANAK (052)	24	479	0	479	0	13	12	224	0	0	491	0	491	175	0	251	0	251	0	0	0	742
CHANDPUR (P) (058)	0	42	0	42	0	0	13	159	0	0	182	0	182	56	0	64	0	64	0	0	0	246
GURA (P) (035)	209	1175	0	1175	0	0	43	1497	0	0	1878	32	1910	742	24	867	26	893	0	0	0	2803
ISROLL (038)	0	1105	35	1140	0	4	33	1812	0	0	2393	0	2393	886	0	998	0	998	0	0	0	3391
JAYKRISHNABATI (011)	28	118	0	118	0	0	9	184	0	0	243	0	243	109	0	143	0	143	0	0	0	386

(P) - Part Mouza i.e., Mouza appears in more than one Gram Panchayat

MURSHIDABAD DISTRICT

SHEEP / GOAT / HORSE AND PONNY / PIG / DOG / FOWL / DUCK

NAME OF THE MOUZA (J.L. No.)	Total Sheep	Total Bengal Breed Goat	Total Other Breed Goat	Total Goat	Total Horse and Ponny	Total Pig	Total Dog	Hen (Female 5 month & above)		Improved Chicken for Meat (Broiler)	Fowl (Cock, Hen & Chicken)			Duck (Female 6 month & above)		Drake, Duck & Duckling			Turkey	Quail	Other Poultry Birds	Total Poultry Bird
								Deshi	Improved		Deshi	Improved	Total	Deshi	Improved	Deshi	Improved	Total				
	23	24	25	26	27	28	29	30	31	32	33	34	35	36	37	38	39	40	41	42	43	44
NABAGRAM BLOCK : LALBAGH SUBDIVISION																						
NABAGRAM GRAM PANCHAYAT																						
KANPALA (055)	313	399	0	399	0	3	11	266	0	0	704	0	704	408	70	720	70	790	0	0	0	1494
KARAI DIGHI (040)	5	244	0	244	0	0	9	580	120	0	800	170	970	340	0	460	0	460	0	0	0	1430
KARJORA (037)	87	643	0	643	0	8	22	1149	17	0	1450	17	1467	522	0	608	0	608	0	0	0	2875
KUSMOR (013)	6	887	0	887	0	0	32	1151	0	0	1832	60	1892	439	0	654	0	654	0	0	0	2546
MAHALO (009)	0	216	0	216	0	12	9	53	0	0	103	0	103	97	0	142	0	142	0	0	0	245
MAMINABAD (056)	5	787	43	830	0	0	56	1775	0	0	2315	0	2315	598	0	698	0	698	0	0	0	3013
MILKI PALASI (041)	67	794	0	794	0	0	18	695	40	5	1292	85	1377	89	0	135	0	135	0	0	0	1512
NABAGRAM (036)	213	2307	13	2320	0	0	254	4934	63	0	6629	63	6692	1751	4	1977	4	1981	0	0	0	8673
SIARA (051)	8	73	0	73	0	0	9	47	0	0	104	0	104	114	0	137	0	137	0	0	0	241
SUKI (039)	78	419	32	451	0	2	11	310	3	0	600	3	603	228	0	345	0	345	0	0	0	948
TIKNARA (042)	61	188	0	188	0	5	7	114	0	0	315	0	315	150	0	230	0	230	0	0	0	545
NABAGRAM G.P. TOTAL :	1179	10418	131	10549	0	54	565	15850	328	5	22838	555	23393	7090	98	8994	100	9094	0	0	0	32487
NARAYANPUR GRAM PANCHAYAT																						
ARULIADANGA (049)	0	18	0	18	0	37	5	8	0	0	26	0	26	0	0	0	0	0	0	0	0	26
BAHALA (059)	15	150	0	150	0	42	16	22	0	0	54	0	54	47	0	116	0	116	0	0	0	170
BICHHUTI (062)	45	381	0	381	0	24	20	148	0	15	680	90	770	133	12	220	12	232	0	0	0	1002
BISNUPUR (043)	55	189	0	189	0	61	16	79	0	0	140	0	140	41	0	100	0	100	0	0	0	240
BRAHMAPUR (064)	0	104	0	104	0	13	19	4	1	0	127	7	134	47	0	61	0	61	0	0	0	195
BUNDAI DANGA (091)	54	223	0	223	0	45	13	124	0	0	335	0	335	43	0	105	0	105	0	0	0	440
DAKSHIN GRAM (048)	59	257	0	257	0	55	0	131	0	0	343	0	343	116	0	283	0	283	0	0	0	626
GOPGRAM (088)	26	973	5	978	0	91	42	1021	0	0	1710	0	1710	524	0	634	0	634	0	0	0	2344
JALUKHAN (061)	3	242	53	295	0	53	0	85	0	0	126	0	126	0	0	0	0	0	0	0	0	126
JARULIA (045)	62	272	2	274	0	212	18	201	0	0	397	0	397	87	0	216	0	216	0	0	0	613
KHAJURIA (093)	143	1034	0	1034	.	90	73	1171	0	35	2538	83	2621	630	0	1546	89	1635	0	0	0	4256
MAJHIGRAM (050)	88	381	68	449	0	128	31	338	0	0	738	0	738	157	0	369	12	381	0	0	0	1119
MUGROLDANGA (063)	34	258	0	258	0	0	17	157	0	0	318	0	318	202	0	319	0	319	0	0	0	637
NARAYANPUR (090)	7	172	3	175	0	0	5	68	12	0	148	17	165	63	0	87	0	87	0	0	0	252
PALSANDA (046)	58	485	109	594	0	0	3	931	4	0	1446	6	1452	262	0	312	0	312	0	0	0	1764
PAMIA (089)	13	328	0	328	0	18	11	113	0	9	192	10	202	203	0	273	0	273	0	0	0	475
PANCHANANDAPUR (060)	30	133	0	133	0	9	5	138	0	0	257	0	257	113	0	123	0	123	0	0	0	380
PURBA GRAM (044)	115	250	0	250	0	20	20	139	0	0	225	0	225	102	0	148	0	148	0	0	0	373
SAJAIMATI (047)	39	101	0	101	0	31	0	127	0	0	221	0	221	69	0	142	0	142	0	0	0	363
NARAYANPUR G.P. TOTAL :	846	5951	240	6191	0	929	314	5005	17	59	10021	213	10234	2839	12	5054	113	5167	0	0	0	15401

(P) - Part Mouza i.e., Mouza appears in more than one Gram Panchayat

MURSHIDABAD DISTRICT

SHEEP / GOAT / HORSE AND PONNY / PIG / DOG / FOWL / DUCK

NAME OF THE MOUZA (J.L. No.)	Total Sheep	Total Bengal Breed Goat	Total Other Breed Goat	Total Goat	Total Horse and Ponny	Total Pig	Total Dog	Hen (Female 5 month & above)		Improved Chicken for Meat (Broiler)	Fowl (Cock, Hen & Chicken)			Duck (Female 6 month & above)		Drake, Duck & Duckling			Turkey	Quail	Other Poultry Birds	Total Poultry Bird
								Deshi	Improved		Deshi	Improved	Total	Deshi	Improved	Deshi	Improved	Total				
	23	24	25	26	27	28	29	30	31	32	33	34	35	36	37	38	39	40	41	42	43	44
NABAGRAM BLOCK : LALBAGH SUBDIVISION																						
PANCHGRAM GRAM PANCHAYAT																						
BURADANGA (003)	0	567	0	567	0	0	19	308	0	0	1316	0	1316	85	0	365	0	365	0	0	0	1681
KHARIKADANGA (005)	0	855	0	855	0	0	12	567	0	0	2268	0	2268	16	0	77	0	77	0	0	0	2345
KISORPUR (018)	0	384	0	384	0	0	12	71	0	0	306	0	306	172	0	704	0	704	0	0	0	1010
MEHENADARGA (004)	0	597	0	597	0	0	9	389	0	0	1640	0	1640	35	0	71	0	71	0	0	0	1711
MOBARAKPUR (002)	282	664	0	664	0	0	12	426	0	0	1838	0	1838	35	0	145	0	145	0	0	0	1983
PANCHGRAM (023)	540	5579	0	5579	0	0	0	10776	0	0	20628	0	20628	3097	31	6649	41	6690	0	0	0	27318
TARGRAM (001)	0	749	0	749	0	0	14	307	0	0	1300	0	1300	157	0	671	0	671	0	0	0	1971
TETULIA (006)	77	684	0	684	0	0	18	320	0	0	1302	0	1302	139	0	620	0	620	0	0	0	1922
PANCHGRAM G.P. TOTAL :	819	10079	0	10079	0	0	96	13164	0	0	30598	0	30598	3736	31	9302	41	9343	0	0	0	39941
RASULPUR GRAM PANCHAYAT																						
FAKIRPUR (026)	51	814	166	980	0	0	0	2926	0	0	5162	0	5162	696	0	1390	0	1390	0	0	0	6552
JHULANPUR (028)	67	2355	563	2918	0	0	66	4122	0	0	7381	0	7381	3005	0	5616	0	5616	0	0	0	12997
JURANKANDI (029)	0	1840	106	1946	0	0	0	1763	0	0	3033	0	3033	417	0	702	0	702	0	0	0	3735
RADHANAGAR (030)	14	94	0	94	0	0	0	137	0	0	243	0	243	28	0	57	0	57	0	0	0	300
RASULPUR (025)	30	7083	1257	8340	0	0	78	13433	0	0	23627	0	23627	5189	4	9531	19	9550	0	0	0	33177
SAIDPUR (027)	0	870	0	870	0	0	11	1139	0	0	1695	0	1695	638	0	1007	0	1007	0	0	0	2702
RASULPUR G.P. TOTAL :	162	13056	2092	15148	0	0	155	23520	0	0	41141	0	41141	9973	4	18303	19	18322	0	0	0	59463
SHIBPUR GRAM PANCHAYAT																						
BILBARI (P) (106)	0	794	0	794	0	0	135	873	0	0	2305	0	2305	397	0	1136	0	1136	0	0	63	3584
CHAYAN NAGAR (085)	0	101	0	101	0	348	62	120	0	0	303	0	303	101	0	209	0	209	0	0	0	512
DAFARPUR (116)	73	2041	0	2041	0	0	331	1079	0	0	1969	163	2132	1484	0	2478	13	2491	0	0	0	4623
FAPHAR (118)	0	101	0	101	0	0	25	86	0	0	139	0	139	75	0	111	0	111	0	0	0	250
GANGARAMPUR (112)	5	547	0	547	0	50	54	526	10	0	1622	15	1637	611	0	1870	0	1870	0	0	0	3507
JAY KRISHNAPUR (110)	0	335	0	335	0	0	113	331	0	24	632	49	681	449	0	675	0	675	0	0	0	1356
MAHADIPUR (115)	0	194	0	194	0	0	37	160	0	0	294	0	294	118	0	185	0	185	0	0	0	479
MUKUNDAPUR (114)	255	1034	18	1052	0	57	191	883	0	0	2071	33	2104	947	0	1420	0	1420	0	0	0	3524
RAGHUPUR (P) (107)	0	894	0	894	0	0	66	846	0	0	1967	0	1967	552	0	1315	0	1315	0	0	54	3336
RADHA (087)	86	1026	0	1026	0	0	269	1396	4	20	4038	26	4064	1013	0	2894	0	2894	0	0	54	7012
SANKURIA (086)	24	439	7	446	0	110	157	399	0	11	1056	111	1167	521	0	937	0	937	0	0	0	2104
SIBPUR (113)	0	662	5	667	0	0	95	1304	6	4	3036	12	3048	917	0	1956	0	1956	0	0	9	5013
SRIRAMPUR (111)	4	240	0	240	0	0	22	305	0	0	917	0	917	198	0	577	0	577	0	0	6	1500
SHIBPUR G.P. TOTAL :	447	8408	30	8438	0	565	1557	8308	20	59	20349	409	20758	7383	0	15763	13	15776	0	0	186	36720

(P) - Part Mouza i.e., Mouza appears in more than one Gram Panchayat

MURSHIDABAD DISTRICT

FODDER AREA / AGRICULTURAL IMPLEMENTS / FISHERY / LIVESTOCK & FISHERY INFRASTRUCTURE

NAME OF THE MOUZA (J.L. No.)	Area under Fodder Crops (In Cottah)			Animal Operated Implements			Leveller	Chaff Cutter	Fishery Household Persons	Engaged in Actual Operation of Fishing				Marketing of Fish		Veterinary Hospital /Health Centre	Artificial Insemination Centre	Veterinary Medicine Shop	Live stock Development Worker	Chilling Plant/ Bulk Milk Cooler	Co-op. Dairy/ Milk Collection Centre	Availability of Pasture Land	Cattle/ Poultry Feed Shop	Fish Wholesale Market
										Full Time		Part Time												
	Kharif	Rabi	Total	Wooden Plough	Steel Plough	Animal Cart				Male	Female	Male	Female	Male	Female									
	45	46	47	48	49	50	51	52	53	54	55	56	57	58	59	60	61	62	63	64	65	66	67	68
NABAGRAM BLOCK : LALBAGH SUBDIVISION																								
AMARKUNDU GRAM PANCHAYAT																								
ACHIRA (078)	0	0	0	203	42	92	149	0	0	0	0	0	0	0	0	<=5KM	<=5KM	>5KM	<=5KM	>5KM	<=5KM	YES	>5KM	>5KM
AMARKUNDA (079)	0	0	0	217	0	60	125	0	0	0	0	0	0	0	0	<=5KM	<=5KM	>5KM	YES	>5KM	<=5KM	YES	>5KM	>5KM
BAGOR (081)	0	0	0	204	0	89	121	0	7	5	0	2	0	1	0	<=5KM	<=5KM	>5KM	<=5KM	>5KM	<=5KM	YES	>5KM	>5KM
KARAKPARA (080)	0	0	0	77	49	68	69	10	0	0	0	0	0	0	0	<=5KM	<=5KM	>5KM	<=5KM	>5KM	YES	YES	>5KM	>5KM
MADHUNIA (084)	0	0	0	117	11	47	71	7	0	0	0	0	0	0	0	<=5KM	<=5KM	>5KM	<=5KM	>5KM	<=5KM	YES	>5KM	>5KM
NANDIGRAM (082)	0	0	0	49	0	22	39	0	10	0	0	8	0	4	5	<=5KM	<=5KM	>5KM	<=5KM	>5KM	<=5KM	YES	>5KM	>5KM
AMARKUNDU G.P. TOTAL :	0	0	0	867	102	378	574	17	17	5	0	10	0	5	5									
GURA PASHLA GRAM PANCHAYAT																								
AMIRABAD (015)	0	0	0	257	67	117	125	0	0	0	0	0	0	0	0	>5KM	YES	>5KM	YES	>5KM	YES	>5KM	>5KM	>5KM
AYRA (008)	0	0	0	31	31	23	31	0	0	0	0	0	0	0	0	>5KM	<=5KM	>5KM	<=5KM	>5KM	<=5KM	>5KM	>5KM	>5KM
BILUL (017)	0	0	0	234	0	90	107	0	0	0	0	0	0	0	0	>5KM	<=5KM	>5KM	<=5KM	>5KM	<=5KM	>5KM	>5KM	>5KM
GURA (P) (035)	0	85	85	157	52	103	151	0	112	0	0	18	8	2	3	>5KM	<=5KM	>5KM	<=5KM	>5KM	YES	>5KM	>5KM	>5KM
KONGRAM (016)	0	0	0	272	123	167	183	0	0	0	0	0	0	0	0	>5KM	<=5KM	>5KM	<=5KM	>5KM	YES	>5KM	>5KM	>5KM
NIMGRAM (014)	0	0	0	281	64	138	140	0	0	0	0	0	0	0	0	>5KM	<=5KM	>5KM	<=5KM	>5KM	<=5KM	>5KM	>5KM	>5KM
PASLA (012)	0	0	0	78	28	601	78	0	0	0	0	0	0	0	0	>5KM	<=5KM	>5KM	<=5KM	>5KM	<=5KM	>5KM	>5KM	>5KM
PUNDI (007)	0	0	0	195	126	131	139	0	0	0	0	0	0	0	0	>5KM	<=5KM	>5KM	<=5KM	>5KM	<=5KM	>5KM	>5KM	>5KM
GURA PASHLA G.P. TOTAL :	0	85	85	1505	491	1370	954	0	112	0	0	18	8	2	3									
HAZIBIBDANGA GRAM PANCHAYAT																								
CHUPAR (021)	0	0	0	151	0	151	151	0	0	0	0	0	0	0	0	<=5KM	<=5KM	<=5KM	<=5KM	>5KM	>5KM	>5KM	>5KM	>5KM
KUTUBPUR (024)	0	0	0	121	0	87	120	0	0	0	0	0	0	0	0	<=5KM	<=5KM	<=5KM	<=5KM	>5KM	>5KM	>5KM	>5KM	>5KM
SAHEB NAGAR (022)	0	0	0	49	0	49	49	0	0	0	0	0	0	0	0	<=5KM	YES	<=5KM	YES	>5KM	>5KM	>5KM	>5KM	>5KM
HAZIBIBDANGA G.P. TOTAL :	0	0	0	321	0	287	320	0	0	0	0	0	0	0	0									
KIRITESWARI GRAM PANCHAYAT																								
BAGMARA (104)	0	0	0	140	0	88	94	0	0	0	0	0	0	0	0	<=5KM	>5KM	<=5KM	>5KM	>5KM	>5KM	>5KM	>5KM	>5KM
BILBARI (P) (106)	80	60	140	54	0	32	33	0	51	17	0	0	0	4	0	>5KM	>5KM	>5KM	>5KM	>5KM	<=5KM	>5KM	>5KM	>5KM
DAMRUL (102)	0	0	0	599	0	296	308	0	0	0	0	0	0	0	0	<=5KM	>5KM	<=5KM	<=5KM	>5KM	<=5KM	>5KM	>5KM	>5KM
GARRA (108)	785	580	1365	160	0	95	118	30	0	0	0	0	0	0	0	<=5KM	<=5KM	YES	<=5KM	>5KM	<=5KM	>5KM	>5KM	>5KM
GARSAMA (096)	0	0	0	162	6	74	85	0	0	0	0	0	0	0	0	>5KM	>5KM	>5KM	>5KM	>5KM	<=5KM	>5KM	>5KM	>5KM
ITOR (092)	1460	590	2050	441	10	220	222	64	0	0	0	0	0	0	0	>5KM	<=5KM	<=5KM	<=5KM	>5KM	YES	>5KM	>5KM	>5KM
KETHOR (095)	950	385	1335	74	8	40	51	11	0	0	0	0	0	0	0	>5KM	>5KM	>5KM	>5KM	>5KM	>5KM	>5KM	>5KM	>5KM
KHEKUL (109)	4320	4185	8505	325	0	207	250	212	0	0	0	0	0	0	0	<=5KM	<=5KM	<=5KM	YES	>5KM	YES	>5KM	>5KM	>5KM
KIRITESWRI (101)	1071	975	2046	148	0	102	116	11	0	0	0	0	0	0	0	<=5KM	<=5KM	<=5KM	<=5KM	>5KM	>5KM	>5KM	>5KM	>5KM
KONGARPUR (100)	0	0	0	92	0	45	46	0	0	0	0	0	0	0	0	>5KM	>5KM	>5KM	>5KM	>5KM	>5KM	>5KM	>5KM	>5KM
MATHURAPUR (098)	0	0	0	20	0	10	10	0	0	0	0	0	0	0	0	>5KM	>5KM	>5KM	>5KM	>5KM	>5KM	>5KM	>5KM	>5KM

(P) - Part Mouza i.e., Mouza appears in more than one Gram Panchayat; YES - Located in the Mouza; <=5KM - Located at a distance upto 5 KM; >5KM - Located at a distance more than 5 KM

18th ALL INDIA LIVESTOCK CENSUS, AGRICULTURE IMPLEMENTS & MACHINERY, FISHERY STATISTICS, WEST BENGAL

Reference Date : 15.10.2007

MURSHIDABAD DISTRICT

NAME OF THE MOUZA (J.L. No.)	FODDER AREA: Area under Fodder Crops (in Cottah)			AGRICULTURAL IMPLEMENTS / FISHERY: Animal Operated Implements						Engaged in Actual Operation of Fishing				Marketing of Fish		FISHERY INFRASTRUCTURE								
										Full Time		Part Time												
	Kharif	Rabi	Total	Wooden Plough	Steel Plough	Animal Cart	Leveller	Chaff Cutter	Fishery Household Persons	Male	Female	Male	Female	Male	Female	Veterinary Hospital/Health Centre	Artificial Insemination Centre	Veterinary Medicine Shop	Live stock Development Worker	Chilling Plant/ Bulk Milk Cooler	Co-op. Dairy/ Milk Collection Centre	Availability of Pasture Land	Cattle/ Poultry Feed Shop	Fish Wholesale Market
	45	46	47	48	49	50	51	52	53	54	55	56	57	58	59	60	61	62	63	64	65	66	67	68
NABAGRAM BLOCK : LALBAGH SUBDIVISION																								
KIRITESWARI GRAM PANCHAYAT																								
NAGARA (094)	0	0	0	210	0	105	94	0	0	0	0	0	0	0	0	>5KM	>5KM	>5KM	<=5KM	>5KM	<=5KM	>5KM	>5KM	>5KM
PATHANPARA (103)	0	0	0	42	0	17	21	0	0	0	0	0	0	0	0	>5KM	>5KM	>5KM	>5KM	>5KM	>5KM	>5KM	>5KM	>5KM
RAGHUPUR (P) (107)	0	0	0	38	0	30	38	0	0	0	0	0	0	0	0	<=5KM	<=5KM	<=5KM	<=5KM	>5KM	YES	>5KM	>5KM	>5KM
RAJDHARPUR (105)	826	649	1475	102	0	87	92	0	0	0	0	0	0	0	0	>5KM	>5KM	>5KM	>5KM	>5KM	YES	>5KM	>5KM	>5KM
TIADANGA (099)	0	0	0	48	0	23	25	0	0	0	0	0	0	0	0	>5KM	>5KM	>5KM	>5KM	>5KM	>5KM	>5KM	>5KM	>5KM
KIRITESWARI G.P. TOTAL :	9492	7424	16916	2655	24	1471	1683	328	51	17	0	0	0	4	0									
MAHURIL GRAM PANCHAYAT																								
ANANTAPUR (076)	0	0	0	206	26	103	103	0	0	0	0	0	0	0	0	>5KM	YES	>5KM	<=5KM	>5KM	YES	>5KM	>5KM	>5KM
CHANDPUR (P) (058)	0	0	0	14	0	7	7	0	0	0	0	0	0	0	0	<=5KM	<=5KM	<=5KM	<=5KM	>5KM	<=5KM	>5KM	>5KM	>5KM
DASPARA (072)	0	0	0	146	0	68	68	0	0	0	0	0	0	0	0	>5KM	<=5KM	>5KM	<=5KM	>5KM	<=5KM	>5KM	>5KM	>5KM
DIGARI (075)	0	0	0	204	57	102	102	0	0	0	0	0	0	0	0	>5KM	<=5KM	>5KM	<=5KM	>5KM	<=5KM	>5KM	>5KM	>5KM
GORARA (066)	0	0	0	272	0	136	136	0	0	0	0	0	0	0	0	<=5KM	<=5KM	<=5KM	<=5KM	>5KM	<=5KM	>5KM	>5KM	>5KM
GRAMDIGHI (077)	0	0	0	156	0	76	78	0	0	0	0	0	0	0	0	>5KM	<=5KM	>5KM	<=5KM	>5KM	<=5KM	>5KM	>5KM	>5KM
HIJROL (067)	0	0	0	182	0	91	91	0	0	0	0	0	0	0	0	>5KM	<=5KM	<=5KM	<=5KM	>5KM	<=5KM	>5KM	>5KM	>5KM
ISANNAGAR (069)	0	0	0	262	0	131	131	0	0	0	0	0	0	0	0	<=5KM	<=5KM	<=5KM	<=5KM	>5KM	<=5KM	>5KM	>5KM	>5KM
ISANPUR (068)	0	0	0	308	0	154	154	0	0	0	0	0	0	0	0	<=5KM	YES	<=5KM	<=5KM	>5KM	YES	>5KM	>5KM	>5KM
ITASARAN (057)	0	0	0	320	0	160	160	0	0	0	0	0	0	0	0	<=5KM	<=5KM	<=5KM	<=5KM	>5KM	<=5KM	>5KM	>5KM	>5KM
MAHURIL (074)	0	0	0	128	0	64	64	0	0	0	0	0	0	0	0	>5KM	<=5KM	>5KM	<=5KM	>5KM	<=5KM	>5KM	>5KM	>5KM
MURURIA (070)	0	0	0	124	0	62	62	0	0	0	0	0	0	0	0	>5KM	<=5KM	>5KM	<=5KM	>5KM	YES	>5KM	>5KM	>5KM
PALSA (065)	0	0	0	366	0	183	183	0	0	0	0	0	0	0	0	>5KM	<=5KM	>5KM	<=5KM	>5KM	<=5KM	>5KM	>5KM	>5KM
RAJKHANDA (071)	0	0	0	256	23	78	78	0	0	0	0	0	0	0	0	>5KM	<=5KM	>5KM	<=5KM	>5KM	YES	>5KM	>5KM	>5KM
SINGAR (032)	335	200	535	452	0	234	236	0	0	0	0	0	0	0	0	<=5KM	<=5KM	<=5KM	YES	>5KM	YES	>5KM	>5KM	>5KM
MAHURIL G.P. TOTAL :	335	200	535	3396	106	1649	1653	0	0	0	0	0	0	0	0									
NABAGRAM GRAM PANCHAYAT																								
AMAR (053)	6	2	8	115	13	58	58	0	0	0	0	0	0	0	0	<=5KM	<=5KM	<=5KM	<=5KM	>5KM	<=5KM	>5KM	>5KM	<=5KM
BAIDYABATI (054)	21	0	21	40	0	20	20	0	0	0	0	0	0	0	0	<=5KM	<=5KM	<=5KM	<=5KM	>5KM	<=5KM	>5KM	>5KM	<=5KM
BANIAPARA (010)	0	0	0	55	29	41	41	0	0	0	0	0	0	0	0	>5KM	<=5KM	>5KM	>5KM	>5KM	<=5KM	>5KM	>5KM	>5KM
CHANAK (052)	6	7	13	167	7	87	87	9	0	0	0	0	0	0	0	<=5KM	YES	<=5KM	<=5KM	>5KM	<=5KM	>5KM	>5KM	<=5KM
CHANDPUR (P) (058)	15	0	15	16	0	8	8	0	0	0	0	0	0	0	0	<=5KM	<=5KM	<=5KM	<=5KM	>5KM	<=5KM	>5KM	>5KM	<=5KM
GURA (P) (035)	56	0	56	270	0	139	139	0	0	0	0	0	0	0	0	<=5KM	<=5KM	<=5KM	<=5KM	>5KM	<=5KM	>5KM	>5KM	<=5KM
IKROLL (038)	107	0	107	280	0	141	141	0	0	0	0	0	0	0	0	<=5KM	<=5KM	<=5KM	<=5KM	>5KM	YES	>5KM	>5KM	<=5KM
JAYKRISHNABATI (011)	40	0	40	38	0	19	19	0	0	0	0	0	0	0	0	<=5KM	<=5KM	<=5KM	<=5KM	>5KM	<=5KM	>5KM	>5KM	<=5KM
KANFALA (055)	15	13	28	204	10	107	107	0	0	0	0	0	0	0	0	<=5KM	<=5KM	<=5KM	<=5KM	>5KM	YES	>5KM	>5KM	<=5KM
KARAI DIGHI (040)	11	8	19	100	6	51	52	0	0	0	0	0	0	0	0	>5KM	<=5KM	>5KM	>5KM	>5KM	<=5KM	>5KM	>5KM	>5KM

(P) - Part Mouza i.e., Mouza appears in more than one Gram Panchayat; YES - Located in the Mouza; <=5KM - Located at a distance upto 5 KM; >5KM - Located at a distance more than 5 KM

MURSHIDABAD DISTRICT

NAME OF THE MOUZA (J.L. No.)	FODDER AREA: Area under Fodder Crops (In Cottah)			AGRICULTURAL IMPLEMENTS / FISHERY / LIVESTOCK & FISHERY INFRASTRUCTURE: Animal Operated Implements						Engaged in Actual Operation of Fishing				Marketing of Fish										
										Full Time		Part Time												
	Kharif	Rabi	Total	Wooden Plough	Steel Plough	Animal Cart	Leveller	Chaff Cutter	Fishery Household Persons	Male	Female	Male	Female	Male	Female	Veterinary Hospital /Health Centre	Artificial Insemination Centre	Veterinary Medicine Shop	Live stock Development Worker	Chilling Plant/ Bulk Milk Cooler	Co-op. Dairy/ Milk Collection Centre	Availability of Pasture Land	Cattle/ Poultry Feed Shop	Fish Wholesale Market
	45	46	47	48	49	50	51	52	53	54	55	56	57	58	59	60	61	62	63	64	65	66	67	68
NABAGRAM BLOCK : LALBAGH SUBDIVISION																								
NABAGRAM GRAM PANCHAYAT																								
KARJORA (037)	31	0	31	162	0	82	82	0	0	0	0	0	0	0	0	<=5KM	<=5KM	<=5KM	<=5KM	>5KM	<=5KM	>5KM	>5KM	<=5KM
KISMOR (013)	75	0	75	329	0	165	165	0	0	0	0	0	0	0	0	>5KM	<=5KM	>5KM	>5KM	>5KM	<=5KM	>5KM	>5KM	>5KM
MAHALO (009)	0	0	0	45	10	20	26	0	0	0	0	0	0	0	0	>5KM	<=5KM	>5KM	>5KM	>5KM	<=5KM	>5KM	>5KM	>5KM
MAMINARAD (056)	30	20	50	160	0	81	81	2	0	0	0	0	0	0	0	<=5KM	<=5KM	<=5KM	<=5KM	>5KM	<=5KM	>5KM	>5KM	<=5KM
MILKI PALASI (041)	10	7	17	213	119	160	173	0	0	0	0	0	0	0	0	>5KM	<=5KM	>5KM	>5KM	>5KM	>5KM	>5KM	>5KM	>5KM
NABAGRAM (036)	112	20	132	649	0	343	343	1	0	0	0	0	0	0	0	YES	YES	YES	YES	>5KM	<=5KM	>5KM	>5KM	YES
SIARA (051)	0	0	0	31	23	25	25	0	0	0	0	0	0	0	0	>5KM	<=5KM	>5KM	>5KM	>5KM	YES	>5KM	>5KM	>5KM
SUKI (039)	15	5	20	152	46	96	105	0	0	0	0	0	0	0	0	>5KM	<=5KM	>5KM	>5KM	>5KM	<=5KM	>5KM	>5KM	>5KM
TIKNARA (042)	0	0	0	44	1	16	25	0	0	0	0	0	0	0	0	>5KM	<=5KM	>5KM	>5KM	>5KM	<=5KM	>5KM	>5KM	>5KM
NABAGRAM G.P. TOTAL :	550	82	632	3070	264	1659	1697	12	0	0	0	0	0	0	0									
NARAYANPUR GRAM PANCHAYAT																								
ARULIADANGA (049)	0	0	0	6	0	1	6	0	0	0	0	0	0	0	0	<=5KM	<=5KM	<=5KM	<=5KM	>5KM	<=5KM	>5KM	>5KM	>5KM
BAHALA (059)	0	0	0	88	9	49	67	0	0	0	0	0	0	0	0	<=5KM	<=5KM	<=5KM	<=5KM	>5KM	YES	>5KM	>5KM	>5KM
BICHHUTI (062)	0	0	0	75	67	80	104	0	0	0	0	0	0	0	0	<=5KM	<=5KM	<=5KM	<=5KM	>5KM	YES	>5KM	>5KM	>5KM
BISNUPUR (043)	0	0	0	51	42	49	42	0	0	0	0	0	0	0	0	<=5KM	<=5KM	<=5KM	<=5KM	>5KM	<=5KM	>5KM	>5KM	>5KM
BRAHMAPUR (064)	0	0	0	44	9	34	46	0	0	0	0	0	0	0	0	<=5KM	<=5KM	<=5KM	<=5KM	>5KM	<=5KM	>5KM	>5KM	>5KM
BUNDAI DANGA (091)	0	0	0	78	7	37	78	0	0	0	0	0	0	0	0	<=5KM	<=5KM	<=5KM	YES	>5KM	YES	>5KM	>5KM	>5KM
DAKSHIN GRAM (048)	0	0	0	92	27	52	86	0	0	0	0	0	0	0	0	<=5KM	<=5KM	<=5KM	<=5KM	>5KM	<=5KM	>5KM	>5KM	>5KM
GOPGRAM (088)	25	27	52	206	1	79	181	56	0	0	0	0	0	0	0	<=5KM	<=5KM	<=5KM	<=5KM	>5KM	YES	>5KM	>5KM	>5KM
JALUKHAN (061)	0	0	0	91	0	44	90	6	0	0	0	0	0	0	0	<=5KM	<=5KM	<=5KM	<=5KM	>5KM	<=5KM	>5KM	>5KM	>5KM
JARULIA (045)	0	0	0	58	12	22	52	0	0	0	0	0	0	0	0	<=5KM	<=5KM	<=5KM	<=5KM	>5KM	<=5KM	>5KM	>5KM	>5KM
KHAJURIA (093)	0	0	0	310	175	223	308	0	0	0	0	0	0	0	0	<=5KM	<=5KM	<=5KM	<=5KM	>5KM	<=5KM	>5KM	>5KM	>5KM
MAJHIGRAM (050)	0	0	0	79	18	47	77	0	0	0	0	0	0	0	0	<=5KM	<=5KM	<=5KM	<=5KM	>5KM	YES	>5KM	>5KM	>5KM
MUGROLDANGA (063)	0	0	0	30	16	19	29	0	0	0	0	0	0	0	0	<=5KM	<=5KM	<=5KM	<=5KM	>5KM	<=5KM	>5KM	>5KM	>5KM
NARAYANPUR (090)	9	10	19	137	0	75	119	40	0	0	0	0	0	0	0	<=5KM	<=5KM	<=5KM	<=5KM	>5KM	<=5KM	>5KM	>5KM	>5KM
PALSANDA (046)	0	0	0	64	0	40	76	1	0	0	0	0	0	0	0	<=5KM	<=5KM	YES	<=5KM	>5KM	YES	>5KM	>5KM	>5KM
PAMIA (089)	0	0	0	104	1	19	66	3	0	0	0	0	0	0	0	<=5KM	<=5KM	<=5KM	<=5KM	>5KM	YES	>5KM	>5KM	>5KM
PANCHANANDAPUR (060)	0	0	0	28	5	25	28	0	0	0	0	0	0	0	0	<=5KM	<=5KM	<=5KM	<=5KM	>5KM	<=5KM	>5KM	>5KM	>5KM
PURBA GRAM (044)	0	0	0	103	37	66	102	0	0	0	0	0	0	0	0	<=5KM	<=5KM	<=5KM	<=5KM	>5KM	<=5KM	>5KM	>5KM	>5KM
SAJAIMATI (047)	0	0	0	19	11	11	19	5	0	0	0	0	0	0	0	<=5KM	<=5KM	<=5KM	<=5KM	>5KM	<=5KM	>5KM	>5KM	>5KM
NARAYANPUR G.P. TOTAL :	34	37	71	1663	437	972	1576	111	0	0	0	0	0	0	0									
PANCHGRAM GRAM PANCHAYAT																								
BURADANGA (003)	0	0	0	91	15	82	107	8	0	0	0	0	0	0	0	<=5KM	>5KM	<=5KM	<=5KM	>5KM	>5KM	>5KM	>5KM	<=5KM
KHARIKADANGA (005)	0	0	0	191	30	167	218	12	0	0	0	0	0	0	0	<=5KM	>5KM	<=5KM	<=5KM	>5KM	>5KM	>5KM	>5KM	<=5KM

(P) - Part Mouza i.e., Mouza appears in more than one Gram Panchayat; YES - Located in the Mouza; <=5KM - Located at a distance upto 5 KM; >5KM - Located at a distance more than 5 KM

MURSHIDABAD DISTRICT

NAME OF THE MOUZA (J.L. No.)	FODDER AREA: Area under Fodder Crops (in Cottah)			AGRICULTURAL IMPLEMENTS / FISHERY / LIVESTOCK & FISHERY INFRASTRUCTURE: Animal Operated Implements					Fishery Household Persons	Engaged in Actual Operation of Fishing				Marketing of Fish		Veterinary Hospital /Health Centre	Artificial Insemination Centre	Veterinary Medicine Shop	Live stock Development Inspector/ Inspector/ Worker	Chilling Plant/ Bulk Milk Cooler	Co-op. Dairy/ Milk Collection Centre	Availability of Feed/ Fodder	Cattle/ Poultry Feed Sale Shop	Fish Wholesale Market
										Full Time		Part Time												
	Kharif	Rabi	Total	Wooden Plough	Steel Plough	Animal Cart	Leveller	Chaff Cutter		Male	Female	Male	Female	Male	Female									
	45	46	47	48	49	[illegible]	51	52	53	54	55	56	57	58	59	60	61	62	63	64	65	[illegible]	67	68
NABAGRAM BLOCK : LALBAGH SUBDIVISION																								
PANCHGRAM GRAM PANCHAYAT																								
KISORPUR (018)	0	0	0	39	20	34	42	5	57	20	7	0	0	7	10	<=5KM	>5KM	<=5KM	<=5KM	>5KM	>5KM	>5KM	>5KM	<=5KM
MEHENADANGA (004)	0	0	0	119	25	110	144	14	0	0	0	0	0	0	0	<=5KM	>5KM	<=5KM	<=5KM	>5KM	>5KM	>5KM	>5KM	<=5KM
MOBARAKPUR (002)	0	0	0	112	40	94	123	8	0	0	0	0	0	0	0	<=5KM	>5KM	<=5KM	<=5KM	>5KM	>5KM	>5KM	>5KM	<=5KM
PANCHGRAM (023)	0	0	0	456	217	273	361	150	471	88	10	18	6	13	0	<=5KM	>5KM	YES	YES	>5KM	>5KM	>5KM	>5KM	YES
TARGRAM (001)	0	0	0	106	30	99	126	27	0	0	0	0	0	0	0	<=5KM	>5KM	<=5KM	<=5KM	>5KM	>5KM	>5KM	>5KM	<=5KM
TETULIA (006)	0	0	0	76	20	63	90	10	0	0	0	0	0	0	0	<=5KM	>5KM	<=5KM	<=5KM	>5KM	>5KM	>5KM	>5KM	<=5KM
PANCHGRAM G.P. TOTAL :	0	0	0	1190	397	922	1211	234	528	108	17	18	6	20	10									
RASULPUR GRAM PANCHAYAT																								
FAKIRPUR (026)	0	0	0	38	38	38	38	101	0	0	0	0	0	0	0	<=5KM	>5KM	>5KM	>5KM	>5KM	>5KM	>5KM	>5KM	>5KM
JHULANPUR (028)	0	0	0	87	87	86	87	190	0	0	0	0	0	0	0	<=5KM	>5KM	>5KM	>5KM	>5KM	>5KM	>5KM	>5KM	>5KM
JHRANKANDI (029)	0	0	0	98	98	83	98	232	0	0	0	0	0	0	0	<=5KM	>5KM	>5KM	>5KM	>5KM	>5KM	>5KM	>5KM	>5KM
RADHANAGAR (030)	0	0	0	3	1	2	2	12	0	0	0	0	0	0	0	<=5KM	>5KM	>5KM	>5KM	>5KM	>5KM	>5KM	>5KM	>5KM
RASULPUR (025)	0	0	0	248	248	256	248	905	0	0	0	0	0	0	0	<=5KM	>5KM	>5KM	>5KM	>5KM	>5KM	>5KM	>5KM	>5KM
SAIDPUR (027)	0	0	0	29	28	29	29	88	0	0	0	0	0	0	0	<=5KM	>5KM	>5KM	>5KM	>5KM	>5KM	>5KM	>5KM	>5KM
RASULPUR G.P. TOTAL :	0	0	0	583	500	494	582	1528	0	0	0	0	0	0	0									
SHIBPUR GRAM PANCHAYAT																								
BILRAM (P) (106)	0	162	162	59	0	42	59	55	0	0	0	0	0	0	0	>5KM	<=5KM	>5KM	>5KM	>5KM	<=5KM	>5KM	>5KM	>5KM
CHATAN NAGAR (085)	0	0	0	39	0	13	26	0	0	0	0	0	0	0	0	<=5KM	<=5KM	>5KM	<=5KM	>5KM	<=5KM	>5KM	>5KM	>5KM
DAFARPUR (116)	397	605	1002	384	0	244	255	0	0	0	0	0	0	0	0	>5KM	<=5KM	>5KM	>5KM	>5KM	YES	>5KM	>5KM	>5KM
PAPHAR (118)	0	0	0	38	0	18	18	0	0	0	0	0	0	0	0	>5KM	<=5KM	>5KM	<=5KM	>5KM	<=5KM	>5KM	>5KM	>5KM
GANGARAMPUR (112)	10	72	82	29	0	24	29	28	0	0	0	0	0	0	0	>5KM	<=5KM	>5KM	>5KM	>5KM	<=5KM	>5KM	>5KM	>5KM
JAY KRISHNAPUR (110)	109	101	210	75	0	35	41	0	0	0	0	0	0	0	0	>5KM	<=5KM	>5KM	>5KM	>5KM	<=5KM	>5KM	>5KM	>5KM
MAHADIPUR (115)	0	0	0	36	0	19	19	0	0	0	0	0	0	0	0	<=5KM	<=5KM	>5KM	<=5KM	>5KM	<=5KM	>5KM	>5KM	>5KM
MUKUNDAPUR (114)	646	627	1273	239	0	123	180	0	0	0	0	0	0	0	0	>5KM	<=5KM	>5KM	<=5KM	>5KM	<=5KM	>5KM	>5KM	>5KM
RAGHUPUR (P) (107)	0	45	45	61	0	60	61	61	0	0	0	0	0	0	0	>5KM	<=5KM	>5KM	>5KM	>5KM	<=5KM	>5KM	>5KM	>5KM
RAINDA (087)	0	24	24	113	16	93	114	114	0	0	0	0	0	0	0	<=5KM	YES	>5KM	<=5KM	>5KM	<=5KM	>5KM	>5KM	>5KM
SANKURIA (086)	14	10	24	271	0	89	155	0	0	0	0	0	0	0	0	<=5KM	<=5KM	>5KM	YES	>5KM	<=5KM	>5KM	>5KM	>5KM
SIBPUR (113)	6	17	23	32	0	28	31	36	0	0	0	0	0	0	0	<=5KM	<=5KM	>5KM	<=5KM	>5KM	YES	>5KM	>5KM	>5KM
SRIRAMPUR (111)	0	0	0	6	0	4	6	6	0	0	0	0	0	0	0	>5KM	<=5KM	>5KM	<=5KM	>5KM	<=5KM	>5KM	>5KM	>5KM
SHIBPUR G.P. TOTAL :	1182	1663	2845	1282	16	792	994	300	0	0	0	0	0	0	0									

(P) - Part Mouza i.e., Mouza appears in more than one Gram Panchayat; YES - Located in the Mouza; <=5KM - Located at a distance upto 5 KM; >5KM - Located at a distance more than 5 KM

JIAGUNJ-AZIMGANJ MUNICIPALITY

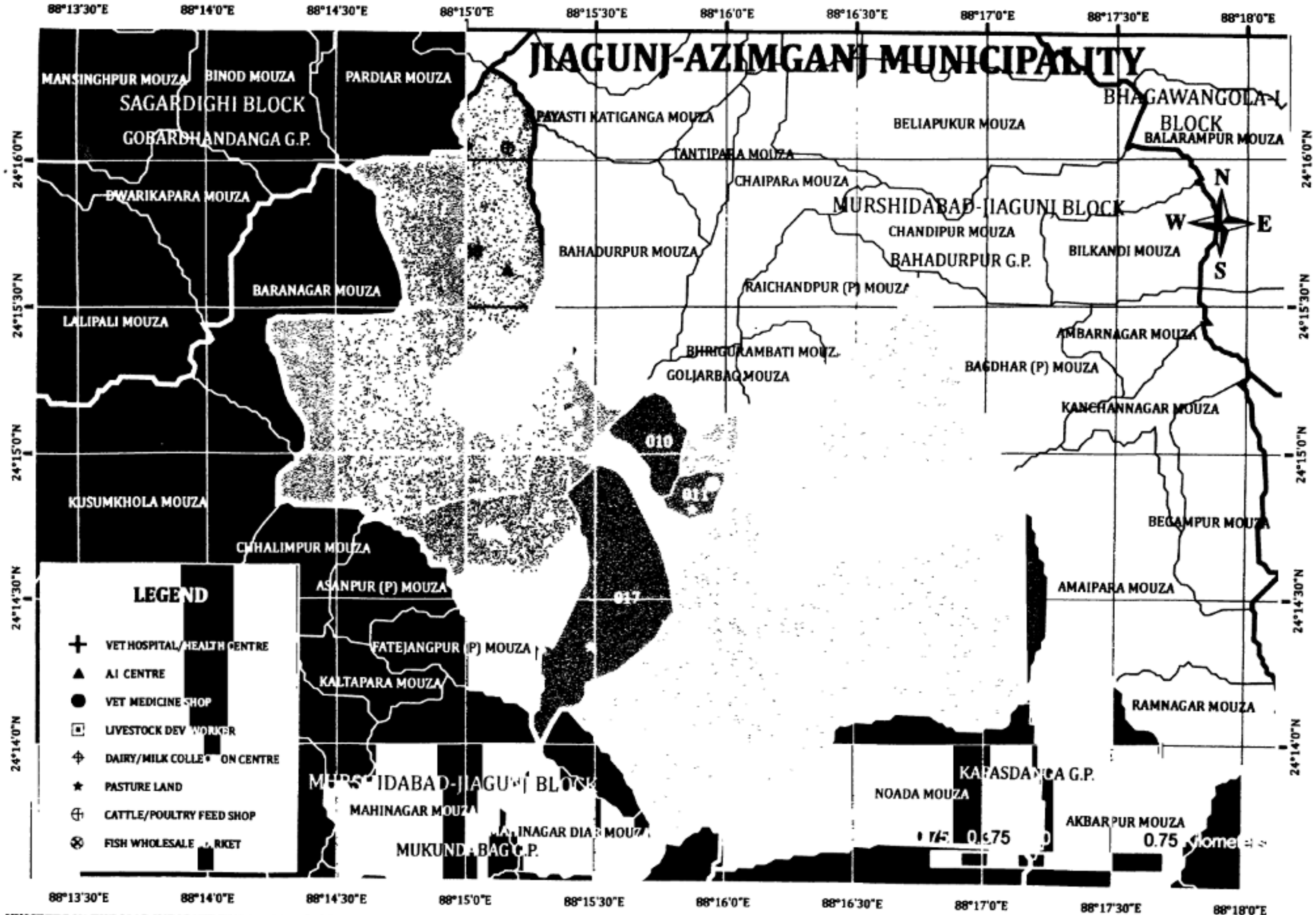

NUMBERS IN THE MAP INDICATE THE WARD NO. OF THE MUNICIPALITY

Administrative Divisions (in number), 2005

Police Station	Ward	Household	Town
1(P)	17	9,597	1

Population and Density of Population (per sq. kms.), 2001

Population	Density of Population	Area (Sq. K.M.)
47,212	4,049	11.66

Population (in number), 2001

Male	Female	Total
23,941	23,271	47,212

Percentage of Literates by Sex, 2001

Male	Female	Total
81.80	69.50	75.70

Number of Schools (General Education), 2005-2006

Primary	Middle/High	Higher Secondary
31	-/2	4

Number of Students (General Education), 2005-2006

Class	I to V	VI to VIII	IX to X	XI to XII
Total	4,814	-	1,318	4,443

Number of Teachers (General Education), 2005-2006

School	Primary	Junior High	High	Higher Sec.
Total	98	-	30	84

Distribution of Colleges, 2005-2006

Name	No.
Colleges / University	2
Professional & Technical Schools & Colleges	-
Special & Non-Formal Education	-
Total	2

Health Facilities, 2005

Hospital	Health centre	Clinic&Dispensary	Total	Total bed	No. of Doctor
1	1	-	2	40	6

No. of Veterinary Hospitals

State Animal Health Centre	Animal Health Centre	Additional Animal Health Centre	Animal Development Aid Centre	Mobile Animal Health Centre	Artificial Insemination (A.I.) Centre
1	-	-	-	-	2

BAR DIAGRAM SHOWING POPULATION OF LIVESTOCK SPECIES IN JIAGUNJ-AZIMGANJ MUNICIPALITY

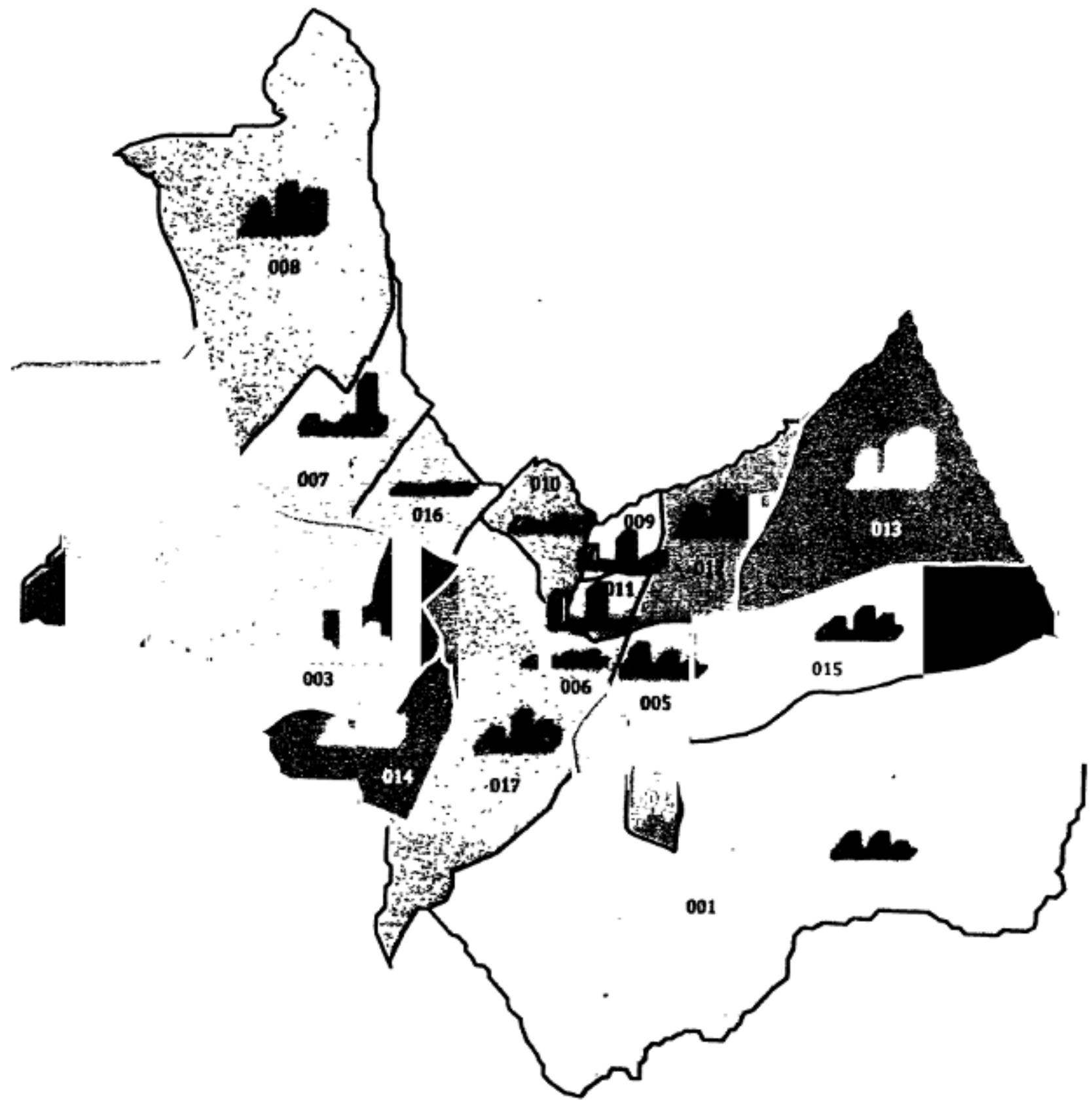



MURSHIDABAD DISTRICT Reference Date : 15.10.2007

JIAGUNJ-AZIMGANJ MUNICIPALITY AT A GLANCE

[redacted]	4,415	[illegible]	[illegible]	94	27	29
[redacted]	[illegible]	24	[illegible]	156	174	185
[redacted]	10,178	46	[illegible]	250	201	214
[redacted]	503	2	2	14	8	9
[redacted]	76	0	0	22	17	18
[redacted]	12,852	58	56	375	158	168
[redacted]	124	1	1	4	8	9
[redacted]	1,703	8	7	21	18	19
[redacted]	7,862	36	34	671	304	324
[redacted]	2,978	13	13	72	241	257
[redacted]	10,840	49	47	743	545	580
[redacted]	5,835	26	25	216	119	126
[redacted]	83	0	0	11	9	9
[redacted]	5,918	27	26	226	127	135
[redacted]	129	1	1	2	3	3
[redacted]	16,887	76	73	971	675	719
[redacted]	409	2	2	23	22	24
[redacted]	[illegible]	0	0	6	7	7
[redacted]	35	0	0	12	8	9
[redacted]	597	2	2	21	22	23
[redacted]	437	2	2	33	12	13
[redacted]	914	4	4	11	10	10
[redacted]						
[redacted]	[illegible]	[illegible]	[illegible]	[illegible]	[illegible]	[illegible]
[redacted]	[illegible]	[illegible]	[illegible]	[illegible]	[illegible]	[illegible]

POPULATION SHARE OF BOVINES AND SMALL ANIMALS

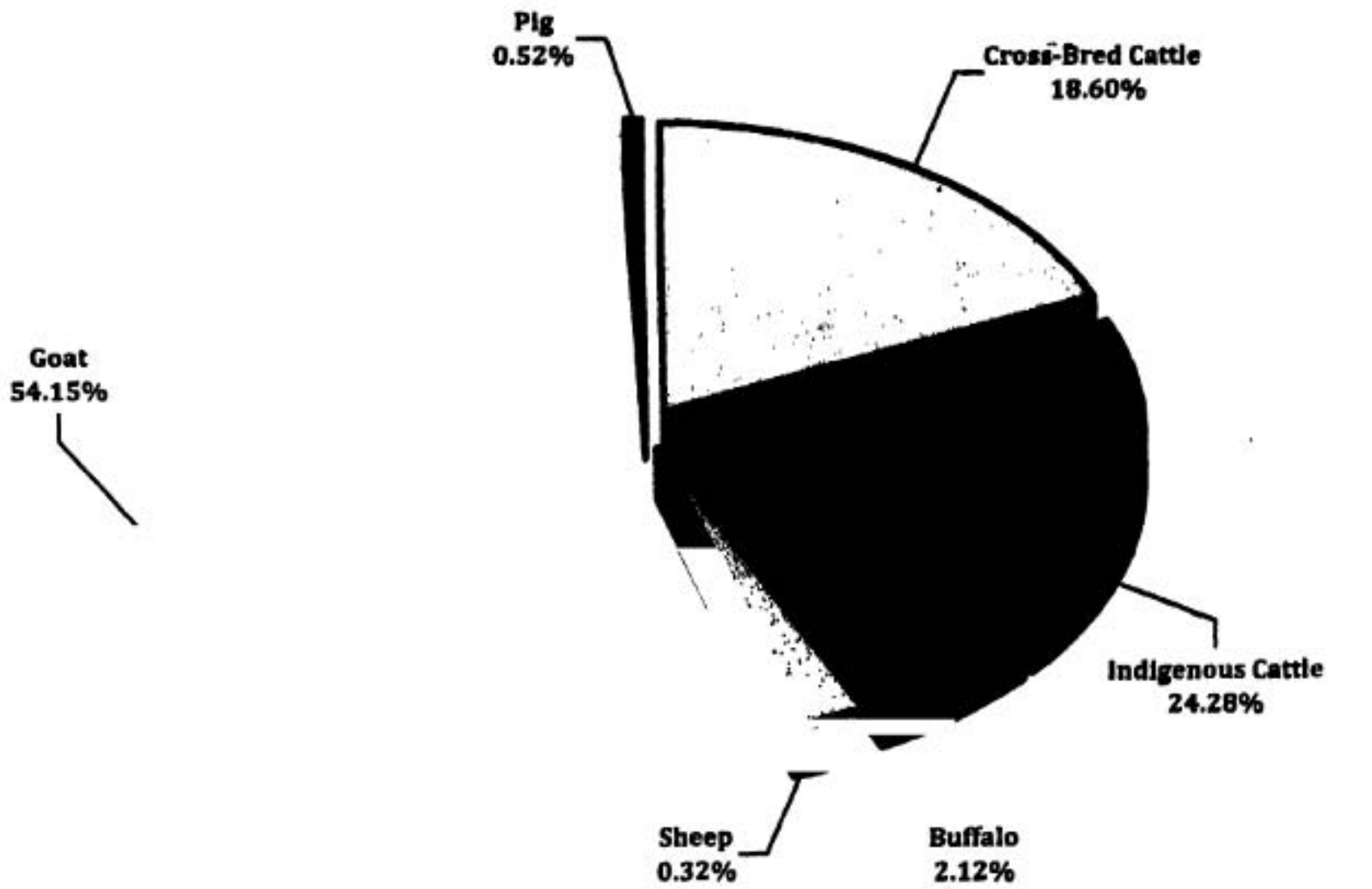

POPULATION SHARE OF FOWL AND DUCK



JIAGANJ-AZIMGANJ MUNICIPALITY

Reference Date : 15.10.2007

WARDWISE BOVINE POPULATION



17 - PREVIOUS LIVESTOCK CENSUS, 2003; 18 - PRESENT LIVESTOCK CENSUS, 2007

JIAGANJ-AZIMGANJ MUNICIPALITY

Reference Date : 15.10.2007

WARDWISE POPULATION OF SMALL ANIMALS

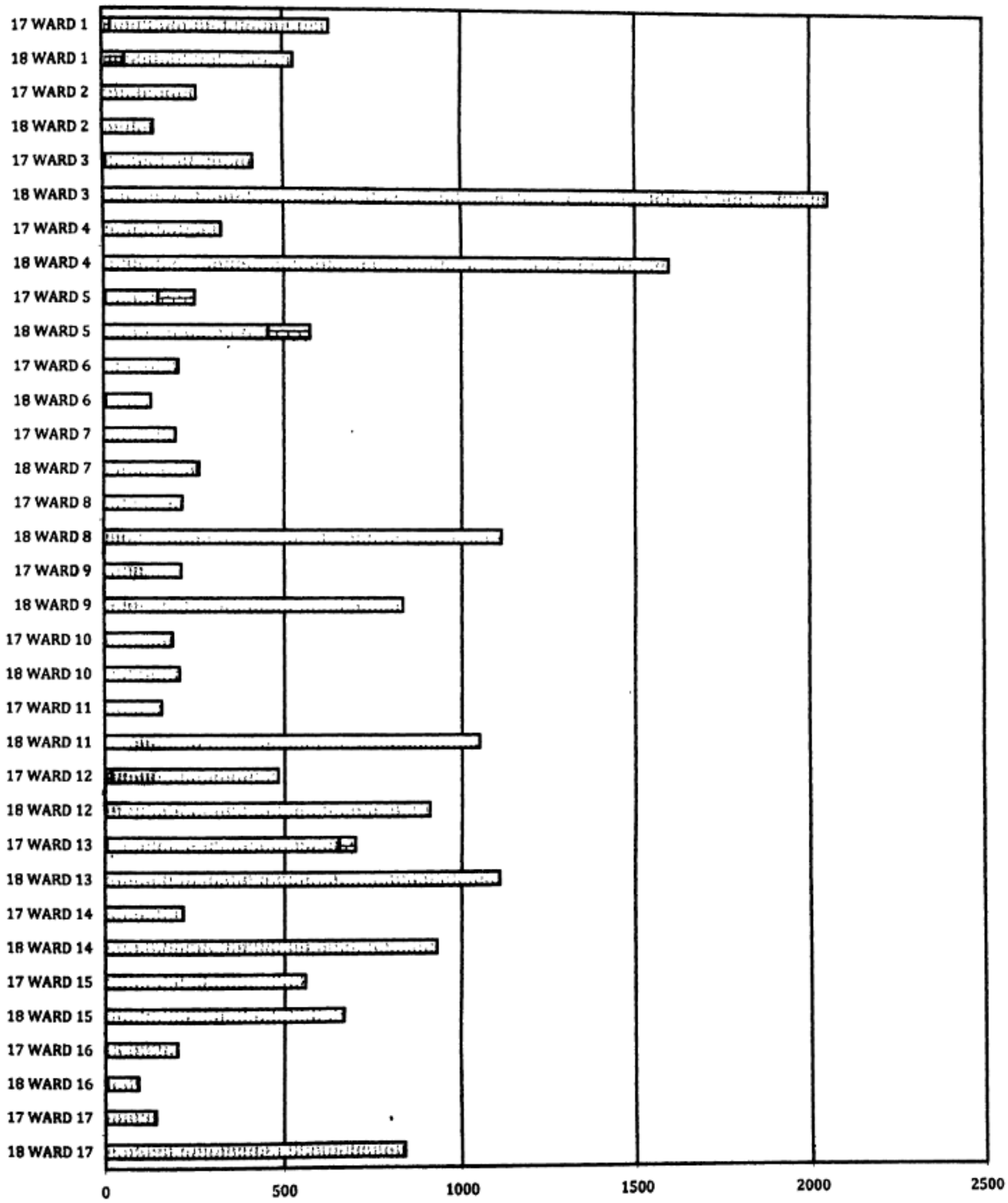

17 - PREVIOUS LIVESTOCK CENSUS, 2003; 18 - PRESENT LIVESTOCK CENSUS, 2007

WARDWISE POPULATION OF POULTRY BIRDS

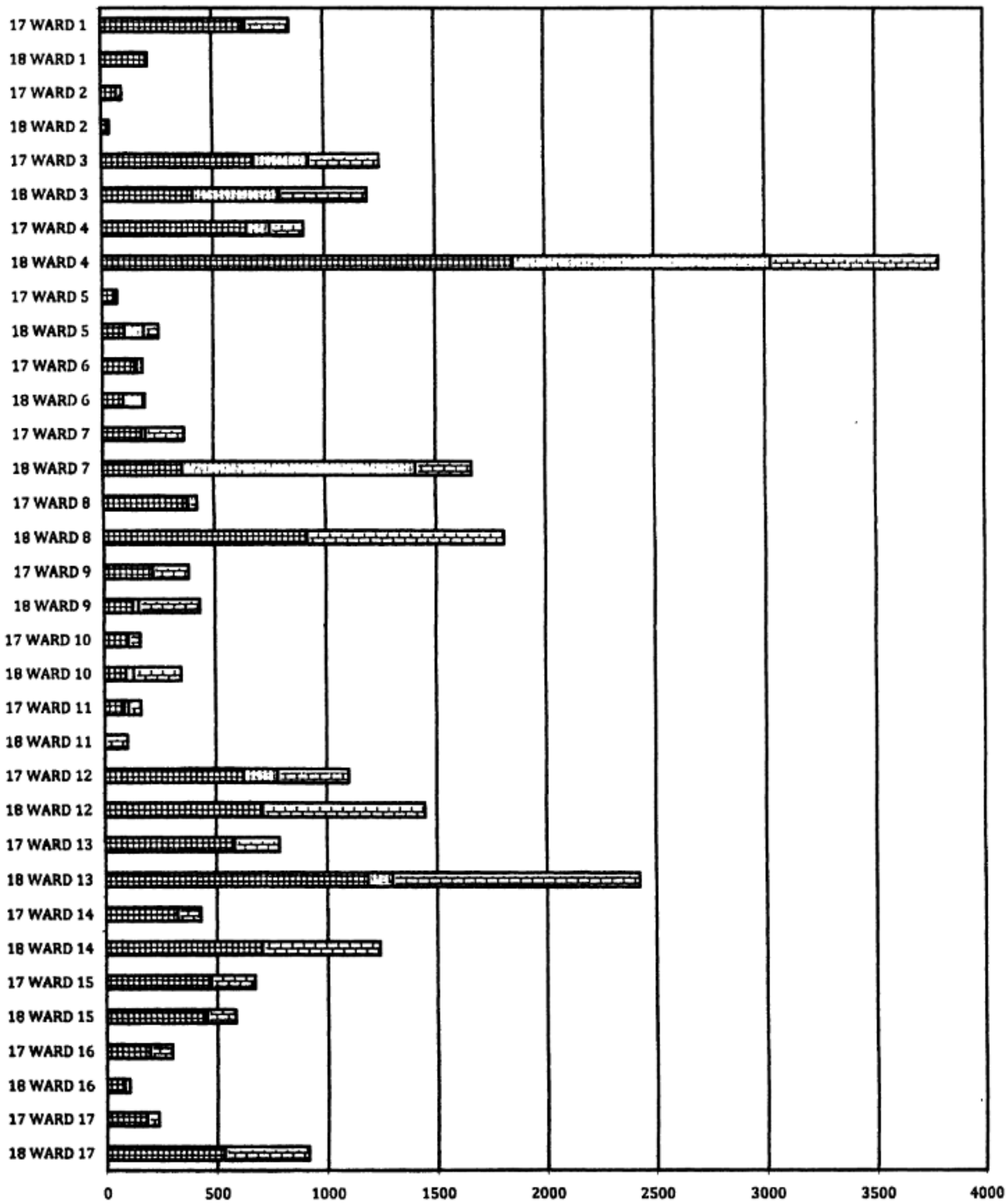

17 - PREVIOUS LIVESTOCK CENSUS, 2003; 18 - PRESENT LIVESTOCK CENSUS, 2007

Reference Date : 15.10.2007

MURSHIDABAD DISTRICT

JERSEY CROSS-BRED CATTLE

WARD	MALE JERSEY CROSS-BRED CATTLE							FEMALE JERSEY CROSS-BRED CATTLE							Total Jersey Cross-bred Cattle
	Under 1 year	1 to 2½ years	Over 2½ years (Major use)				Total Male Jersey Cross-bred Cattle	Under 1 year	1 to 2½ years	Over 2½ years			Above 10 years	Total Female Jersey Cross-bred Cattle	
			Used for Breeding only	Mainly used for Agri-culture	Mainly used for Bullock Cart	Others				In milk	Dry	Not calved once			
1	2	3	4	5	6	7	8	9	10	11	12	13	14	15	16
JIAGUNJ-AZIMGANJ MUNICIPALITY															
WARD NO. 001	16	8	0	0	0	0	24	11	27	40	22	0	3	103	127
WARD NO. 002	6	4	0	0	0	0	10	11	1	21	16	0	0	49	59
WARD NO. 003	0	0	0	0	0	0	0	61	13	61	10	0	0	145	145
WARD NO. 004	0	0	0	0	0	0	0	199	8	199	16	0	0	422	422
WARD NO. 005	0	0	0	0	0	0	0	102	8	102	4	0	0	216	216
WARD NO. 006	0	1	0	0	0	0	1	1	1	0	1	0	0	3	4
WARD NO. 007	26	9	2	0	0	0	37	53	58	64	49	0	0	224	261
WARD NO. 008	3	6	0	0	0	0	9	27	0	39	2	0	0	68	77
WARD NO. 009	10	7	2	0	0	0	19	12	33	22	19	0	0	86	105
WARD NO. 010	17	2	1	0	0	0	20	17	27	32	11	0	0	87	107
WARD NO. 011	5	2	0	0	0	0	7	7	15	10	11	0	0	43	50
WARD NO. 012	0	0	0	0	0	0	0	0	0	0	0	0	0	0	0
WARD NO. 013	2	2	0	0	0	0	4	0	2	2	2	0	0	6	10
WARD NO. 014	2	1	0	0	0	0	3	1	1	2	1	0	0	5	8
WARD NO. 015	20	14	0	0	0	0	34	31	14	49	31	0	6	131	165
WARD NO. 016	4	3	0	0	0	0	7	7	21	7	11	0	0	46	53
WARD NO. 017	2	1	0	0	0	0	3	1	1	2	1	0	0	5	8
JIAGUNJ-AZIMGANJ MUNICIPALITY TOT :	113	60	5	0	0	0	178	541	230	652	207	0	9	1,639	1,817

18th ALL INDIA LIVESTOCK CENSUS, AGRICULTURE IMPLEMENTS AND MACHINERY, FISHERY STATISTICS, WEST BENGAL

Reference Date : 15.10.2007

MURSHIDABAD DISTRICT

HOLSTEIN FRIESIAN CROSS-BRED CATTLE

WARD	MALE HOLSTEIN FRIESIAN CROSS-BRED CATTLE							FEMALE HOLSTEIN FRIESIAN CROSS-BRED CATTLE							Total Holstein Friesian Cross-bred Cattle
	Under 1 year	1 to 2½ years	Over 2½ years (Major use)				Total Male Holstein Friesian Cross-bred Cattle	Under 1 year	1 to 2½ years	Over 2½ years			Above 10 years	Total Female Holstein Friesian Cross-bred Cattle	
			Used for Breeding only	Mainly used for Agri-culture	Mainly used for Bullock Cart	Others				In milk	Dry	Not calved once			
1	17	18	19	20	21	22	23	24	25	26	27	28	29	30	31
JIAGANJ-AZIMGANJ MUNICIPALITY															
WARD NO. 001	0	0	0	0	0	0	0	0	0	0	0	0	0	0	0
WARD NO. 002	0	0	0	0	0	0	0	0	0	0	0	0	0	0	0
WARD NO. 003	0	0	0	0	0	0	0	0	0	0	0	0	0	0	0
WARD NO. 004	0	0	0	0	0	0	0	0	0	0	0	0	0	0	0
WARD NO. 005	0	0	0	0	0	0	0	0	0	0	0	0	0	0	0
WARD NO. 006	0	0	0	0	0	0	0	0	0	0	0	0	0	0	0
WARD NO. 007	0	0	0	0	0	0	0	0	0	0	0	0	0	0	0
WARD NO. 008	0	0	0	0	0	0	0	0	0	0	0	0	0	0	0
WARD NO. 009	0	0	0	0	0	0	0	0	0	0	0	0	0	0	0
WARD NO. 010	0	0	0	0	0	0	0	0	0	0	0	0	0	0	0
WARD NO. 011	0	0	0	0	0	0	0	0	0	0	0	0	0	0	0
WARD NO. 012	0	0	0	0	0	0	0	0	0	0	0	0	0	0	0
WARD NO. 013	0	0	0	0	0	0	0	0	0	0	0	0	0	0	0
WARD NO. 014	0	0	0	0	0	0	0	0	0	0	0	0	0	0	0
WARD NO. 015	0	0	0	0	0	0	0	0	1	2	3	0	0	6	6
WARD NO. 016	0	0	0	0	0	0	0	0	0	0	0	0	0	0	0
WARD NO. 017	0	0	0	0	0	0	0	0	0	0	0	0	0	0	0
JIAGANJ-AZIMGANJ MUNICIPALITY TOT :	0	0	0	0	0	0	0	0	1	2	3	0	0	6	6

Reference Date : 15.10.2007

MURSHIDABAD DISTRICT

OTHER CROSS-BRED CATTLE

WARD	MALE OTHER CROSS-BRED CATTLE							FEMALE OTHER CROSS-BRED CATTLE							Total Other Cross-bred Cattle	Total Cross-bred Cattle
	Under 1 year	1 to 2½ years	Over 2½ years (Major use)				Total Male Other Cross-bred Cattle	Under 1 year	1 to 2½ years	Over 2½ years			Above 10 years	Total Female Other Cross-bred Cattle		
			Used for Breeding only	Mainly used for Agri-culture	Mainly used for Bullock Cart	Others				In milk	Dry	Not calved once				
1	32	33	34	35	36	37	38	39	40	41	42	43	44	45	46	47
JIAGUNJ-AZIMGANJ MUNICIPALITY																
WARD NO. 001	0	0	0	0	0	0	0	0	0	0	0	0	0	0	0	127
WARD NO. 002	0	0	0	0	0	0	0	0	0	0	0	0	0	0	0	59
WARD NO. 003	0	0	0	0	0	0	0	532	82	532	65	0	0	1211	1211	1356
WARD NO. 004	0	0	0	0	0	0	0	106	25	106	22	0	0	259	259	681
WARD NO. 005	0	0	0	0	0	0	0	0	0	0	0	0	0	0	0	216
WARD NO. 006	0	0	0	0	0	0	0	0	0	0	0	0	0	0	0	4
WARD NO. 007	0	0	0	0	0	0	0	0	0	0	0	0	0	0	0	261
WARD NO. 008	0	0	0	0	0	0	0	0	0	0	0	0	0	0	0	77
WARD NO. 009	5	0	0	0	0	0	5	158	9	158	4	0	0	329	334	439
WARD NO. 010	0	0	0	0	0	0	0	0	0	0	0	0	0	0	0	107
WARD NO. 011	2	19	0	0	0	0	21	317	76	317	44	0	0	754	775	825
WARD NO. 012	0	0	0	0	0	0	0	0	0	0	0	0	0	0	0	0
WARD NO. 013	0	0	0	0	0	0	0	0	0	0	0	0	0	0	0	10
WARD NO. 014	0	13	0	0	0	0	13	0	0	0	0	0	0	0	13	21
WARD NO. 015	0	0	0	0	0	0	0	0	0	0	0	0	0	0	0	171
WARD NO. 016	0	0	0	0	0	0	0	0	0	0	0	0	0	0	0	53
WARD NO. 017	0	0	0	0	0	0	0	0	0	0	0	0	0	0	0	8
JIAGUNJ-AZIMGANJ MUNICIPALITY TOT :	7	32	0	0	0	0	39	1,113	192	1,113	135	0	0	2,553	2,592	4,415

18th ALL INDIA LIVESTOCK CENSUS, AGRICULTURE IMPLEMENTS AND MACHINERY, FISHERY STATISTICS, WEST BENGAL

Reference Date : 15.10.2007

MURSHIDABAD DISTRICT

INDIGENOUS CATTLE

WARD	MALE INDIGENOUS CATTLE							FEMALE INDIGENOUS CATTLE						
	Under 1 year	1 to 3 years	Over 3 years (Major work basis)				Total Male Indigenous Cattle	Under 1 year	1 to 3 years	Over 3 years			Above 10 years	Total Female Indigenous Cattle
			Used for Breeding only	Mainly used for Agri-culture	Mainly used for Bullock Cart	Others				In milk	Dry	Not calved once		
1	48	49	50	51	52	53	54	55	56	57	58	59	60	61
JIAGUNJ-AZIMGANJ MUNICIPALITY														
WARD NO. 001	61	25	5	22	0	0	113	57	89	96	90	2	28	362
WARD NO. 002	12	2	2	0	0	0	16	45	8	45	41	0	0	139
WARD NO. 003	0	0	0	110	42	0	152	43	4	43	6	0	0	96
WARD NO. 004	0	0	0	222	0	0	222	371	9	371	26	0	0	777
WARD NO. 005	0	0	0	50	0	0	50	286	13	286	40	0	0	625
WARD NO. 006	2	0	0	0	0	0	2	1	5	1	2	0	0	9
WARD NO. 007	3	0	0	0	0	0	3	14	21	10	8	0	0	53
WARD NO. 008	73	86	0	30	0	0	189	80	87	148	72	0	0	387
WARD NO. 009	1	1	0	0	0	0	2	1	7	2	3	0	0	13
WARD NO. 010	0	0	0	0	0	0	0	5	11	8	4	0	0	28
WARD NO. 011	4	0	0	0	0	0	4	0	0	0	0	0	0	0
WARD NO. 012	55	74	0	42	0	11	182	84	56	178	66	0	0	384
WARD NO. 013	115	120	0	20	0	0	255	118	87	210	70	0	0	485
WARD NO. 014	38	52	2	50	0	11	153	78	64	139	46	0	0	327
WARD NO. 015	28	44	1	2	0	0	75	67	42	78	95	4	15	301
WARD NO. 016	2	1	0	0	0	0	3	3	2	0	3	0	0	8
WARD NO. 017	7	23	0	60	0	0	90	85	38	104	31	0	0	258
JIAGUNJ-AZIMGANJ MUNICIPALITY TOT :	401	428	10	608	42	22	1,511	1,338	543	1,719	603	6	43	4,252

Reference Date : 15.10.2007

MURSHIDABAD DISTRICT

BREEDWISE INDIGENOUS CATTLE AND UTILISATION OF MILK

WARD	BREEDWISE BREAKUP OF TOTAL INDIGENOUS CATTLE							Total Indigenous Cattle	Total Cattle	Milk Consumed as fluid milk by the producer household (Daily Kg.)	Sold as fluid milk (Daily Kg.)			Milk Converted into milk products (Daily Kg.)
	Indigenous Breed Cattle					Total Indigenous Breed Cattle	Total Non-descript (Bengal) Cattle				Direct to Consumer	Through Co-operative	To Middle man	
	Total No. of Shahiwal	Total No. of Hariana	Total No. of Siri	Total No. of Gir	Total Red Sindhi & Others									
1	62	63	64	65	66	67	68	69	70	71	72	73	74	75
JIAGUNJ-AZIMGANJ MUNICIPALITY														
WARD NO. 001	3	0	0	0	0	3	471	475	602	114	89	0	189	90
WARD NO. 002	0	0	0	0	0	0	155	155	214	53	56	0	75	42
WARD NO. 003	0	0	0	0	0	0	248	248	1604	355	1386	0	1228	101
WARD NO. 004	0	0	0	0	0	0	999	999	1680	460	1732	587	1500	312
WARD NO. 005	0	0	0	0	0	0	675	675	891	210	915	34	316	488
WARD NO. 006	0	0	0	0	0	0	11	11	15	1	0	0	3	0
WARD NO. 007	0	0	0	0	0	0	56	56	317	66	25	170	118	40
WARD NO. 008	0	0	0	0	0	0	576	576	653	118	189	156	208	225
WARD NO. 009	0	0	0	0	0	0	15	15	454	156	303	12	307	47
WARD NO. 010	0	0	0	0	0	0	0	28	135	60	38	38	175	0
WARD NO. 011	0	0	0	0	0	0	0	4	829	219	727	34	614	96
WARD NO. 012	0	0	0	0	0	0	566	566	566	94	270	0	152	0
WARD NO. 013	0	0	0	0	0	0	740	740	750	123	304	0	349	0
WARD NO. 014	0	0	0	0	0	0	480	480	501	82	241	0	140	0
WARD NO. 015	0	0	0	0	0	0	376	376	547	119	99	203	92	0
WARD NO. 016	0	0	0	0	0	0	11	11	64	9	0	0	31	0
WARD NO. 017	0	0	0	0	0	0	348	348	356	65	206	0	87	0
JIAGUNJ-AZIMGANJ MUNICIPALITY TOT :	3	0	0	0	0	3	5,727	5,763	10,178	2,304	6,580	1,234	5,584	1,441

18th ALL INDIA LIVESTOCK CENSUS, AGRICULTURE IMPLEMENTS AND MACHINERY, FISHERY STATISTICS, WEST BENGAL

Reference Date : 15.10.2007

MURSHIDABAD DISTRICT

BUFFALO AND YAK

WARD	MALE BUFFALO							FEMALE BUFFALO							Total Buffalo	Total Yak
	Under 1 year	1 to 3 years	Over 3 years (Major work basis)				Total Male Buffalo	Under 1 year	1 to 3 years	Over 3 years			Above 10 years	Total Female Buffalo		
			Used for Breeding only	Mainly used for Agri-culture	Mainly used for Bullock Cart	Others				In milk	Dry	Not calved once				
1	76	77	78	79	80	81	82	83	84	85	86	87	88	89	90	91
JIAGUNJ-AZIMGANJ MUNICIPALITY																
WARD NO. 001	0	0	0	0	0	0	0	0	0	0	0	0	0	0	0	0
WARD NO. 002	0	0	0	0	0	0	0	0	0	0	0	0	0	0	0	0
WARD NO. 003	0	0	0	0	0	0	0	2	0	2	0	0	0	4	4	0
WARD NO. 004	0	0	0	26	0	0	26	94	0	94	2	0	0	190	216	0
WARD NO. 005	0	0	0	0	0	0	0	50	0	50	3	0	0	103	103	0
WARD NO. 006	0	0	0	0	0	0	0	0	0	0	0	0	0	0	0	0
WARD NO. 007	0	0	0	0	0	0	0	2	1	2	1	0	0	6	6	0
WARD NO. 008	0	0	0	50	10	0	60	0	0	0	0	0	0	0	60	0
WARD NO. 009	0	0	0	0	0	0	0	0	0	0	0	0	0	0	0	0
WARD NO. 010	0	0	0	0	0	0	0	0	0	0	0	0	0	0	0	0
WARD NO. 011	0	0	0	0	0	0	0	3	0	3	0	0	0	6	6	0
WARD NO. 012	0	0	0	28	0	0	28	0	0	0	0	0	0	0	28	0
WARD NO. 013	0	0	0	32	4	0	36	0	0	0	0	0	0	0	36	0
WARD NO. 014	0	0	0	34	0	0	34	0	0	0	0	0	0	0	34	0
WARD NO. 015	0	3	0	0	0	0	3	1	0	2	0	0	0	3	6	0
WARD NO. 016	0	0	0	0	0	0	0	0	0	0	0	0	0	0	0	0
WARD NO. 017	0	0	0	4	0	0	4	0	0	0	0	0	0	0	4	0
JIAGUNJ-AZIMGANJ MUNICIPALITY TOT :	0	3	0	174	14	0	191	152	1	153	6	0	0	312	503	0

18th ALL INDIA LIVESTOCK CENSUS, AGRICULTURE IMPLEMENTS AND MACHINERY, FISHERY STATISTICS, WEST BENGAL

Reference Date : 15.10.2007

MURSHIDABAD DISTRICT

SHEEP

WARD	CROSS-BRED SHEEP							INDIGENOUS SHEEP							Total Sheep
	MALE			FEMALE			Total Cross-bred Sheep	MALE			FEMALE			Total Indigenous Sheep	
	Upto 6 months	6 months & above	Total Male	Upto 6 months	6 months & above	Total Female		Upto 6 months	6 months & above	Total Male	Upto 6 months	6 months & above	Total Female		
1	92	93	94	95	96	97	98	99	100	101	102	103	104	105	106
JIAGUNJ-AZIMGANJ MUNICIPALITY															
WARD NO. 001	0	0	0	0	0	0	0	7	11	18	12	33	45	63	63
WARD NO. 002	0	0	0	0	0	0	0	0	0	0	0	0	0	0	0
WARD NO. 003	0	0	0	0	0	0	0	0	0	0	0	0	0	0	0
WARD NO. 004	0	0	0	0	0	0	0	0	0	0	0	0	0	0	0
WARD NO. 005	0	0	0	0	0	0	0	0	0	0	0	0	0	0	0
WARD NO. 006	0	0	0	0	0	0	0	3	0	3	3	0	3	6	6
WARD NO. 007	0	0	0	0	0	0	0	0	0	0	0	0	0	0	0
WARD NO. 008	0	0	0	0	0	0	0	0	0	0	0	0	0	0	0
WARD NO. 009	0	0	0	0	0	0	0	0	0	0	0	0	0	0	0
WARD NO. 010	0	0	0	0	0	0	0	0	0	0	0	0	0	0	0
WARD NO. 011	0	0	0	0	0	0	0	0	0	0	0	0	0	0	0
WARD NO. 012	0	0	0	0	0	0	0	0	0	0	0	0	0	0	0
WARD NO. 013	0	0	0	0	0	0	0	0	0	0	0	0	0	0	0
WARD NO. 014	0	0	0	0	0	0	0	0	0	0	0	0	0	0	0
WARD NO. 015	0	0	0	0	0	0	0	0	0	0	0	0	0	0	0
WARD NO. 016	0	0	0	0	0	0	0	0	2	2	2	3	5	7	7
WARD NO. 017	0	0	0	0	0	0	0	0	0	0	0	0	0	0	0
JIAGUNJ-AZIMGANJ MUNICIPALITY TOT :	0	0	0	0	0	0	0	10	13	23	17	36	53	76	76

18th ALL INDIA LIVESTOCK CENSUS, AGRICULTURE IMPLEMENTS AND MACHINERY, FISHERY STATISTICS, WEST BENGAL

Reference Date : 15.10.2007

MURSHIDABAD DISTRICT

GOAT

WARD	MALE GOAT			FEMALE GOAT			Total Goat	BREEDWISE BREAKUP OF TOTAL GOAT		
	Under 1 year	1 year & above	Total Male	Under 1 year	1 year & above	Total Female		Bengal Breed Goat	Jamunapari Breed Goat	Other Breed Goat
1	107	108	109	110	111	112	113	114	115	116
JIAGANJ-AZIMGANJ MUNICIPALITY										
WARD NO. 001	70	101	171	84	211	84	466	466	0	0
WARD NO. 002	30	29	59	36	47	36	142	142	0	0
WARD NO. 003	380	99	479	608	966	608	2053	2025	28	28
WARD NO. 004	219	98	317	474	807	474	1598	1455	143	143
WARD NO. 005	79	21	100	148	209	148	457	424	33	33
WARD NO. 006	28	14	42	49	35	49	126	126	0	0
WARD NO. 007	68	6	74	89	96	89	259	259	0	0
WARD NO. 008	297	282	579	268	267	268	1114	1114	0	0
WARD NO. 009	130	54	184	262	388	262	834	834	0	0
WARD NO. 010	43	33	76	65	68	65	209	209	0	0
WARD NO. 011	170	59	229	367	455	367	1051	1051	0	0
WARD NO. 012	250	222	472	214	223	214	909	909	0	0
WARD NO. 013	299	257	556	263	291	263	1110	1110	0	0
WARD NO. 014	238	181	419	234	277	234	930	930	0	0
WARD NO. 015	144	153	297	150	220	150	667	667	0	0
WARD NO. 016	18	0	18	35	33	35	86	86	0	0
WARD NO. 017	161	96	257	277	307	277	841	841	0	0
JIAGANJ-AZIMGANJ MUNICIPALITY TOT :	2,624	1,705	4,329	3,623	4,900	3,623	12,852	12,648	204	204

18th ALL INDIA LIVESTOCK CENSUS, AGRICULTURE IMPLEMENTS AND MACHINERY, FISHERY STATISTICS, WEST BENGAL

Reference Date : 15.10.2007

MURSHIDABAD DISTRICT

HORSE AND PONNY, MULE, DONKEY

WARD	MALE HORSE & PONNY				FEMALE HORSE & PONNY			Total Horse and Ponny	MULE			DONKEY		
	Under 3 years	3 years & above		Total Male	Under 3 years	3 years & above	Total Female		Under 3 years	3 years & above	Total Mule	Under 3 years	3 years & above	Total Donkey
		Used for Cart	Used for Sports											
1	117	118	119	120	121	122	123	124	125	126	127	128	129	130
JIAGUNJ-AZIMGANJ MUNICIPALITY														
WARD NO. 001	0	0	0	0	0	0	0	0	0	0	0	0	0	0
WARD NO. 002	0	0	0	0	0	0	0	0	0	0	0	0	0	0
WARD NO. 003	0	0	0	0	0	0	0	0	0	0	0	0	0	0
WARD NO. 004	0	0	0	0	0	0	0	0	0	0	0	0	0	0
WARD NO. 005	0	0	0	0	0	0	0	0	0	0	0	0	0	0
WARD NO. 006	0	0	0	0	0	0	0	0	0	0	0	0	0	0
WARD NO. 007	0	0	0	0	0	1	1	1	0	0	0	0	0	0
WARD NO. 008	0	0	0	0	0	0	0	0	0	0	0	0	0	0
WARD NO. 009	0	0	0	0	1	1	2	2	0	0	0	0	0	0
WARD NO. 010	0	0	0	0	0	0	0	0	0	0	0	0	0	0
WARD NO. 011	0	0	0	0	0	0	0	0	0	0	0	0	0	0
WARD NO. 012	0	0	0	0	0	0	0	0	0	0	0	0	0	0
WARD NO. 013	0	0	0	0	0	0	0	0	0	0	0	0	0	0
WARD NO. 014	0	0	0	0	0	0	0	0	0	0	0	0	0	0
WARD NO. 015	0	0	0	0	0	0	0	0	0	0	0	0	0	0
WARD NO. 016	0	0	0	0	0	0	0	0	0	0	0	0	0	0
WARD NO. 017	0	0	0	0	0	0	0	0	0	0	0	0	0	0
JIAGUNJ-AZIMGANJ MUNICIPALITY TOT :	0	0	0	0	1	2	3	3	0	0	0	0	0	0

18th ALL INDIA LIVESTOCK CENSUS, AGRICULTURE IMPLEMENTS AND MACHINERY, FISHERY STATISTICS, WEST BENGAL

Reference Date : 15.10.2007

MURSHIDABAD DISTRICT

PIG

WARD	CROSS-BRED PIG							INDIGENOUS PIG							
	MALE			FEMALE			Total Cross-bred Pig	MALE			FEMALE			Total Indi-genous Pig	Total Pig
	Below 6 months	6 months & above	Total Male	Below 6 months	6 months & above	Total Female		Below 6 months	6 months & above	Total Male	Below 6 months	6 months & above	Total Female		
1	131	132	133	134	135	136	137	138	139	140	141	142	143	144	145
JIAGUNJ-AZIMGANJ MUNICIPALITY															
WARD NO. 001	0	0	0	0	0	0	0	0	0	0	0	1	1	1	1
WARD NO. 002	0	0	0	0	0	0	0	0	0	0	0	0	0	0	0
WARD NO. 003	0	0	0	0	0	0	0	0	0	0	0	0	0	0	0
WARD NO. 004	0	0	0	0	0	0	0	0	0	0	0	0	0	0	0
WARD NO. 005	0	0	0	0	0	0	0	23	25	48	26	43	69	117	117
WARD NO. 006	0	0	0	0	0	0	0	0	0	0	0	0	0	0	0
WARD NO. 007	0	0	0	0	0	0	0	0	1	1	4	1	5	6	6
WARD NO. 008	0	0	0	0	0	0	0	0	0	0	0	0	0	0	0
WARD NO. 009	0	0	0	0	0	0	0	0	0	0	0	0	0	0	0
WARD NO. 010	0	0	0	0	0	0	0	0	0	0	0	0	0	0	0
WARD NO. 011	0	0	0	0	0	0	0	0	0	0	0	0	0	0	0
WARD NO. 012	0	0	0	0	0	0	0	0	0	0	0	0	0	0	0
WARD NO. 013	0	0	0	0	0	0	0	0	0	0	0	0	0	0	0
WARD NO. 014	0	0	0	0	0	0	0	0	0	0	0	0	0	0	0
WARD NO. 015	0	0	0	0	0	0	0	0	0	0	0	0	0	0	0
WARD NO. 016	0	0	0	0	0	0	0	0	0	0	0	0	0	0	0
WARD NO. 017	0	0	0	0	0	0	0	0	0	0	0	0	0	0	0
JIAGUNJ-AZIMGANJ MUNICIPALITY TOT :	0	0	0	0	0	0	0	23	26	49	30	45	75	124	124

Reference Date : 15.10.2007

MURSHIDABAD DISTRICT

DOG AND RABBIT, FOWL (COCK)

WARD	PET DOG			OTHER (STREET) DOG			Total Dog	RABBIT			COCK (MALE+FEMALE)		
											COCK (5 months & above)		
	Male	Female	Total Pet Dog	Male	Female	Total Other Dog		Male	Female	Total Rabbit	Deshi	Improved	Total Cock
1	146	147	148	149	150	151	152	153	154	155	156	157	158
JIAGUNJ-AZIMGANJ MUNICIPALITY													
WARD NO. 001	4	0	4	8	36	44	48	0	0	0	25	0	25
WARD NO. 002	10	2	12	13	19	32	44	5	6	11	8	3	11
WARD NO. 003	19	12	31	91	64	155	186	0	0	0	57	102	159
WARD NO. 004	0	0	0	73	51	124	124	0	0	0	314	328	642
WARD NO. 005	0	0	0	36	29	65	65	2	4	6	36	29	65
WARD NO. 006	9	0	9	7	10	17	26	0	0	0	23	0	23
WARD NO. 007	13	1	14	58	62	120	134	0	0	0	71	0	71
WARD NO. 008	0	0	0	57	101	158	158	0	0	0	229	0	229
WARD NO. 009	18	7	25	79	57	136	161	0	0	0	58	14	72
WARD NO. 010	8	4	12	27	37	64	76	0	0	0	18	7	25
WARD NO. 011	3	15	18	16	29	45	63	0	0	0	0	0	0
WARD NO. 012	0	0	0	54	88	142	142	0	0	0	182	0	182
WARD NO. 013	6	1	7	64	106	170	177	0	0	0	264	27	291
WARD NO. 014	4	1	5	52	77	129	134	3	4	7	172	0	172
WARD NO. 015	0	0	0	17	30	47	47	0	0	0	99	1	100
WARD NO. 016	6	0	6	6	15	21	27	0	0	0	21	0	21
WARD NO. 017	0	0	0	51	40	91	91	0	0	0	100	0	100
JIAGUNJ-AZIMGANJ MUNICIPALITY TOT :	100	43	143	709	851	1,560	1,703	10	14	24	1,677	511	2,188

18th ALL INDIA LIVESTOCK CENSUS, AGRICULTURE IMPLEMENTS AND MACHINERY, FISHERY STATISTICS, WEST BENGAL

Reference Date : 15.10.2007

MURSHIDABAD DISTRICT

FOWL (HEN, CHICKEN)

WARD	FOWL (HEN, CHICKEN) (MALE+FEMALE)													
	HEN (5 months & above)			CHICKEN (Below 5 months)				TOTAL DESHI FOWL			TOTAL IMPROVED FOWL			Total Fowl
	Deshi	Improved	Total Hen	Deshi for Egg	Deshi for Meat	Improved for Egg	Improved for Meat (Broiler)	Aseel	Other	Total	White	Coloured	Total	
1	159	160	161	162	163	164	165	166	167	168	169	170	171	172
JIAGUNJ-AZIMGANJ MUNICIPALITY														
WARD NO. 001	132	2	134	38	8	2	0	10	193	203	0	4	4	207
WARD NO. 002	19	0	19	5	0	0	0	0	32	32	0	3	3	35
WARD NO. 003	160	289	449	63	129	0	0	0	409	409	82	309	391	800
WARD NO. 004	1544	843	2387	0	0	0	0	0	1858	1858	239	932	1171	3029
WARD NO. 005	63	59	122	0	0	0	0	0	99	99	26	62	88	187
WARD NO. 006	67	90	157	3	2	0	0	43	52	95	70	20	90	185
WARD NO. 007	180	0	180	100	8	0	1050	1	358	359	1050	0	1050	1409
WARD NO. 008	329	0	329	359	0	0	0	6	911	917	0	0	0	917
WARD NO. 009	73	13	86	0	0	0	0	0	131	131	22	5	27	158
WARD NO. 010	77	28	105	3	0	0	0	2	96	98	4	31	35	133
WARD NO. 011	0	0	0	0	0	0	0	0	0	0	0	0	0	0
WARD NO. 012	270	0	270	259	0	0	0	11	700	711	0	0	0	711
WARD NO. 013	602	85	687	318	0	0	0	0	1184	1184	24	88	112	1296
WARD NO. 014	290	0	290	224	18	0	0	0	704	704	0	0	0	704
WARD NO. 015	274	4	278	77	0	0	0	0	450	450	0	5	5	455
WARD NO. 016	59	0	59	0	0	0	0	15	65	80	0	0	0	80
WARD NO. 017	235	2	237	159	38	0	0	0	532	532	0	2	2	534
JIAGUNJ-AZIMGANJ MUNICIPALITY TOT :	4,374	1,415	5,789	1,608	203	2	1,050	88	7,774	7,862	1,517	1,461	2,978	10,840

Reference Date : 15.10.2007

MURSHIDABAD DISTRICT

DRAKE, DUCK, DUCKLING

WARD	DRAKE, DUCK, DUCKLING (MALE+FEMALE)												Turkey	Quail	Other Poultry Birds	Total Poultry Birds
	DRAKE (6 months & above)			DUCK (6 months & above)			DUCKLING (Belows 6 month)			Total Deshi Drake, Duck, Duckling	Total Improved Drake, Duck, Duckling	Total Drake, Duck, Duckling				
	Deshi	Improved	Total Drake	Deshi	Improved	Total Duck	Deshi	Improved	Total Duckling							
1	173	174	175	176	177	178	179	180	181	182	183	184	185	186	187	188
JIAGUNJ-AZIMGANJ MUNICIPALITY																
WARD NO. 001	0	0	0	1	0	1	5	0	5	6	0	6	0	0	0	213
WARD NO. 002	1	0	1	2	0	2	0	0	0	3	0	3	0	0	42	80
WARD NO. 003	106	0	106	287	0	287	0	0	0	393	0	393	0	0	0	1193
WARD NO. 004	173	9	182	514	69	583	0	0	0	687	78	765	0	0	0	3794
WARD NO. 005	16	0	16	51	0	51	0	0	0	67	0	67	0	0	0	254
WARD NO. 006	1	0	1	5	0	5	0	0	0	6	0	6	0	0	0	191
WARD NO. 007	56	0	56	167	0	167	34	0	34	257	0	257	0	0	0	1666
WARD NO. 008	223	0	223	380	0	380	289	0	289	892	0	892	0	0	0	1809
WARD NO. 009	92	0	92	184	0	184	0	0	0	276	0	276	0	0	0	434
WARD NO. 010	58	0	58	147	0	147	4	5	9	209	5	214	0	0	0	347
WARD NO. 011	30	0	30	73	0	73	0	0	0	103	0	103	0	0	0	103
WARD NO. 012	181	0	181	303	0	303	254	0	254	738	0	738	0	0	0	1449
WARD NO. 013	289	0	289	599	0	599	241	0	241	1129	0	1129	0	0	0	2425
WARD NO. 014	134	0	134	210	0	210	191	0	191	535	0	535	0	0	0	1239
WARD NO. 015	34	0	34	90	0	90	6	0	6	130	0	130	0	0	62	647
WARD NO. 016	6	0	6	18	0	18	0	0	0	24	0	24	0	0	25	129
WARD NO. 017	88	0	88	163	0	163	129	0	129	380	0	380	0	0	0	914
JIAGUNJ-AZIMGANJ MUNICIPALITY TOT :	1,488	9	1,497	3,194	69	3,263	1,153	5	1,158	5,835	83	5,918	0	0	129	16,887

Reference Date : 15.10.2007

MURSHIDABAD DISTRICT

AGRICULTURAL IMPLEMENTS AND MACHINERY

WARD	ANIMAL OPERATED IMPLEMENTS											EQUIPMENT FOR LIVESTOCK AND POULTRY							
															Hay Harvest Machine		Chaff Cutter		
	Wooden Plough	Steel Plough	Culti-vator	Disc Harrow	Seed-cum Fertilizer Drill	Leve-ller	Wet land Puddler	Suger-cane Crusher	Animal Cart	Ghanis	Water Lifting Devices	Incuba-tors/ Bree-ders	Milking Machine	Baler	Straw Reaper	Forage Harves-ter	Manually Operated	Animal Operated	Power Oper-ated
1	189	190	191	192	193	194	195	196	197	198	199	200	201	202	203	204	205	206	207
JIAGUNJ-AZIMGANJ MUNICIPALITY																			
WARD NO. 001	12	1	0	0	0	8	4	0	3	0	3	0	0	0	0	0	140	0	20
WARD NO. 002	5	0	0	0	0	5	0	0	1	1	3	0	0	0	0	0	59	0	2
WARD NO. 003	55	0	0	0	0	55	0	0	2	2	0	0	0	0	0	0	0	0	0
WARD NO. 004	129	0	0	0	0	129	0	0	0	0	0	0	0	0	0	0	0	0	0
WARD NO. 005	25	0	0	0	0	25	0	0	0	0	0	0	0	0	0	0	0	0	0
WARD NO. 006	5	0	0	0	0	5	0	0	1	2	0	0	0	0	0	0	0	0	0
WARD NO. 007	9	0	0	0	0	11	0	0	12	0	0	0	0	0	0	0	0	0	0
WARD NO. 008	45	0	0	0	0	35	2	0	1	0	0	0	0	0	0	0	1	0	1
WARD NO. 009	3	0	0	0	0	2	0	0	1	1	0	0	0	0	0	0	0	0	0
WARD NO. 010	0	0	0	0	0	0	3	0	0	0	0	0	0	0	0	0	5	0	0
WARD NO. 011	0	0	0	0	0	13	0	0	0	2	0	0	0	0	0	0	0	0	0
WARD NO. 012	31	0	0	0	0	32	0	0	5	0	0	0	0	0	0	0	0	0	0
WARD NO. 013	23	0	0	0	0	23	0	0	3	0	0	0	0	0	0	0	0	0	0
WARD NO. 014	39	0	0	0	0	37	0	0	2	1	3	0	0	0	0	0	12	0	1
WARD NO. 015	9	0	0	0	0	1	0	0	1	2	0	0	0	0	0	0	194	0	2
WARD NO. 016	0	0	0	0	0	0	0	0	3	0	0	0	0	0	0	0	0	0	0
WARD NO. 017	19	0	0	0	0	16	0	0	0	0	0	0	0	0	0	0	0	0	0
JIAGUNJ-AZIMGANJ MUNICIPALITY TOT :	409	1	0	0	0	397	9	0	35	11	9	0	0	0	0	0	411	0	26

Reference Date : 15.10.2007

MURSHIDABAD DISTRICT

FISHERY STATISTICS

WARD	No. of Household engaged in Fishing Activity						No. of Members in the Fishery Household				No. of members Engaged in actual operation of fishing			
	Nature of Fishing Activity		Type of Fishing Activity								Full Time		Part Time	
	Inland	Marine	Mainly Fish Capture	Mainly Seed Culture	Allied e.g. Pealing, Marketing, Processing etc.	Others	Male	Female	Children	Total	Male	Female	Male	Female
1	208	209	210	211	212	213	214	215	216	217	218	219	220	221
JIAGUNJ-AZIMGANJ MUNICIPALITY														
WARD NO. 001	0	0	0	0	0	0	0	0	0	0	0	0	0	0
WARD NO. 002	0	0	0	0	0	0	0	0	0	0	0	0	0	0
WARD NO. 003	0	0	0	0	0	0	0	0	0	0	0	0	0	0
WARD NO. 004	0	0	0	0	0	0	0	0	0	0	0	0	0	0
WARD NO. 005	0	0	0	0	0	0	0	0	0	0	0	0	0	0
WARD NO. 006	0	0	0	0	1	0	2	3	0	5	0	0	0	0
WARD NO. 007	114	0	111	0	59	230	341	308	153	802	100	45	65	42
WARD NO. 008	0	0	0	0	0	0	0	0	0	0	0	0	0	0
WARD NO. 009	0	0	0	0	0	0	0	0	0	0	0	0	0	0
WARD NO. 010	0	0	0	0	0	0	0	0	0	0	0	0	0	0
WARD NO. 011	0	0	0	0	0	0	0	0	0	0	0	0	0	0
WARD NO. 012	0	0	0	0	0	0	0	0	0	0	0	0	0	0
WARD NO. 013	0	0	0	0	0	0	0	0	0	0	0	0	0	0
WARD NO. 014	0	0	0	0	0	0	0	0	0	0	0	0	0	0
WARD NO. 015	0	0	0	0	0	0	0	0	0	0	0	0	0	0
WARD NO. 016	20	0	27	0	5	0	46	41	20	107	21	0	16	8
WARD NO. 017	0	0	0	0	0	0	0	0	0	0	0	0	0	0
JIAGUNJ-AZIMGANJ MUNICIPALITY TOT :	134	0	138	0	65	230	389	352	173	914	121	45	81	50

18th ALL INDIA LIVESTOCK CENSUS, AGRICULTURE IMPLEMENTS AND MACHINERY, FISHERY STATISTICS, WEST BENGAL

Reference Date : 15.10.2007

MURSHIDABAD DISTRICT

FISHERY STATISTICS

WARD	No. of members Engaged in other occupation of fishing										No. of Household of main source of waterbody in which fishing done				
	Marketing of Fish		Repairing of Nets		Fish Hatchery		Ornamental Fishing		Others		Aquaculture ponds and tank	Brackish water impounds	Water logged areas	Large irrigation tanks	Reservoirs & check dams
	Male	Female	Male	Female	Male	Female	Male	Female	Male	Female					
1	222	223	224	225	226	227	228	229	230	231	232	233	234	235	236
JIAGUNJ-AZIMGANJ MUNICIPALITY															
WARD NO. 001	0	0	0	0	0	0	0	0	0	0	4	0	2	0	0
WARD NO. 002	0	0	0	0	0	0	0	0	0	0	0	0	1	0	0
WARD NO. 003	0	0	0	0	0	0	0	0	0	0	4	0	3	0	0
WARD NO. 004	0	0	0	0	0	0	0	0	0	0	0	0	3	0	0
WARD NO. 005	0	0	0	0	0	0	0	0	0	0	1	0	2	0	0
WARD NO. 006	1	1	0	0	0	0	0	0	0	0	0	0	0	0	0
WARD NO. 007	59	10	21	70	0	0	0	0	0	0	4	0	8	0	0
WARD NO. 008	0	0	0	0	0	0	0	0	0	0	3	0	4	0	0
WARD NO. 009	0	0	0	0	0	0	0	0	0	0	5	0	3	0	0
WARD NO. 010	0	0	0	0	0	0	0	0	0	0	3	0	2	0	0
WARD NO. 011	0	0	0	0	0	0	0	0	0	0	1	0	1	0	0
WARD NO. 012	0	0	0	0	0	0	0	0	0	0	3	0	5	0	0
WARD NO. 013	0	0	0	0	0	0	0	0	0	0	5	0	2	0	0
WARD NO. 014	0	0	0	0	0	0	0	0	0	0	2	0	1	0	0
WARD NO. 015	0	0	0	0	0	0	0	0	0	0	2	0	3	0	0
WARD NO. 016	25	5	11	14	0	0	0	0	0	0	1	0	1	0	0
WARD NO. 017	0	0	0	0	0	0	0	0	0	0	8	0	2	0	0
JIAGUNJ-AZIMGANJ MUNICIPALITY TOT :	85	16	32	84	0	0	0	0	0	0	46	0	43	0	0

Reference Date : 15.10.2007

MURSHIDABAD DISTRICT

FISHERY STATISTICS

WARD	No. of Household of main source of waterbody in which fishing done												
				Typewise		Locationwise			Ownershipwise				
	Rivers	Lakes/ oxbow lakes/ meanders channels/ scars	Marine resources i.e. sea	Perrenial waterbody	Seasonal waterbody	Located within the Mouza/ Ward	At distance less than 5 Km.	At distance more than 5 Km.	Owned by fisherman household	Owned by Gram Panchayat	Owned by the Govt.	Owned by cooperative society	Owned by other individuals
1	237	238	239	240	241	242	243	244	245	246	247	248	249
JIAGUNJ-AZIMGANJ MUNICIPALITY													
WARD NO. 001	0	0	0	4	0	4	0	0	0	0	0	0	0
WARD NO. 002	0	0	0	0	0	0	0	0	0	0	0	0	0
WARD NO. 003	0	0	0	4	0	4	0	0	0	0	0	0	0
WARD NO. 004	0	0	0	0	0	0	0	0	0	0	0	0	0
WARD NO. 005	0	0	0	1	0	1	0	0	0	0	0	0	0
WARD NO. 006	1	0	0	0	0	0	1	0	0	0	0	0	0
WARD NO. 007	0	0	0	4	0	4	28	46	4	0	0	0	1
WARD NO. 008	0	0	0	3	0	3	0	0	0	0	0	0	0
WARD NO. 009	0	0	0	5	0	5	0	0	0	0	0	0	0
WARD NO. 010	0	0	0	3	0	3	0	0	0	0	0	0	0
WARD NO. 011	0	0	0	1	0	1	0	0	0	0	0	0	0
WARD NO. 012	0	0	0	3	0	3	0	0	0	0	0	0	0
WARD NO. 013	0	0	0	5	0	5	0	0	0	0	0	0	0
WARD NO. 014	0	0	0	2	0	2	0	0	0	0	0	0	0
WARD NO. 015	0	0	0	2	0	2	0	0	0	0	0	0	0
WARD NO. 016	0	0	0	1	0	1	1	20	1	0	0	0	1
WARD NO. 017	0	0	0	8	0	8	0	0	0	0	0	0	0
JIAGUNJ-AZIMGANJ MUNICIPALITY TOT :	1	0	0	46	0	46	30	66	5	0	0	0	2

18th ALL INDIA LIVESTOCK CENSUS, AGRICULTURE IMPLEMENTS AND MACHINERY, FISHERY STATISTICS, WEST BENGAL

Reference Date : 15.10.2007

MURSHIDABAD DISTRICT

FISHERY STATISTICS AND FODDER AREA

WARD	No. of Fishing Crafts		No. of Fishing Gears							Area under Fodder Crops (Cottah)		
	Motorised	Non-motorised	Drag Nets	Hook & Lines	Cast Nets	Gill Nets	Set Barriers	Trawl Nets	Others	Kharif	Rabi	Total
1	250	251	252	253	254	255	256	257	258	259	260	261
JIAGUNJ-AZIMGANJ MUNICIPALITY												
WARD NO. 001	0	0	0	0	0	0	0	0	0	1107	835	1942
WARD NO. 002	0	0	0	0	0	0	0	0	0	90	75	165
WARD NO. 003	0	0	0	0	0	0	0	0	0	101	35	136
WARD NO. 004	0	0	0	0	0	0	0	0	0	108	49	157
WARD NO. 005	0	0	0	0	0	0	0	0	0	60	28	88
WARD NO. 006	0	0	0	0	0	0	0	0	0	35	30	65
WARD NO. 007	0	19	25	0	37	26	12	9	0	95	90	185
WARD NO. 008	0	0	0	0	0	0	0	0	0	135	115	250
WARD NO. 009	0	0	0	0	0	0	0	0	0	3	1	4
WARD NO. 010	0	0	0	0	0	0	0	0	0	96	118	214
WARD NO. 011	0	0	0	0	0	0	0	0	0	48	22	70
WARD NO. 012	0	0	0	0	0	0	0	0	0	47	56	103
WARD NO. 013	0	0	0	0	0	0	0	0	0	159	178	337
WARD NO. 014	0	0	0	0	0	0	0	0	0	120	141	261
WARD NO. 015	0	0	0	0	0	0	0	0	0	315	335	650
WARD NO. 016	0	0	0	0	2	2	2	0	0	40	40	80
WARD NO. 017	0	0	0	0	0	0	0	0	0	107	105	212
JIAGUNJ-AZIMGANJ MUNICIPALITY TOT :	0	19	25	0	39	28	14	9	0	2,666	2,253	4,919

Reference Date : 15.10.2007

MURSHIDABAD DISTRICT

LIVESTOCK & FISHERY INFRASTRUCTURE

WARD	Veterinary Hospital/ Health Centre	Artificial Incemination (A.I.) Centre	Veterinary Medicine Shop	Livestock Development Worker	Chilling Plant/ Bulk Milk Cooler	Co-operative Dairy/Milk Collection Centre	Availability of Pasture Land	Cattle/Poultry Feed Shop	Fish Wholesale Market
1	262	263	264	265	266	267	268	269	270
JIAGUNJ-AZIMGANJ MUNICIPALITY									
WARD NO. 001	>5KM	>5KM	>5KM	>5KM	>5KM	>5KM	YES	>5KM	>5KM
WARD NO. 002	>5KM	>5KM	>5KM	>5KM	>5KM	>5KM	YES	>5KM	>5KM
WARD NO. 003	>5KM	>5KM	>5KM	>5KM	>5KM	>5KM	YES	>5KM	>5KM
WARD NO. 004	>5KM	>5KM	YES	YES	>5KM	YES	YES	>5KM	>5KM
WARD NO. 005	>5KM	>5KM	>5KM	>5KM	>5KM	>5KM	YES	>5KM	>5KM
WARD NO. 006	>5KM	>5KM	YES	>5KM	>5KM	>5KM	>5KM	>5KM	YES
WARD NO. 007	>5KM	>5KM	YES	>5KM	>5KM	>5KM	YES	>5KM	>5KM
WARD NO. 008	>5KM	YES	>5KM	>5KM	>5KM	YES	YES	YES	>5KM
WARD NO. 009	>5KM	>5KM	>5KM	>5KM	>5KM	>5KM	>5KM	>5KM	>5KM
WARD NO. 010	>5KM	>5KM	>5KM	>5KM	>5KM	>5KM	>5KM	>5KM	>5KM
WARD NO. 011	>5KM	>5KM	YES	>5KM	>5KM	>5KM	YES	>5KM	>5KM
WARD NO. 012	>5KM	>5KM	YES	>5KM	>5KM	>5KM	YES	>5KM	>5KM
WARD NO. 013	>5KM	>5KM	YES	>5KM	>5KM	>5KM	YES	>5KM	YES
WARD NO. 014	>5KM	>5KM	>5KM	>5KM	>5KM	>5KM	YES	>5KM	>5KM
WARD NO. 015	>5KM	>5KM	>5KM	>5KM	>5KM	>5KM	YES	>5KM	>5KM
WARD NO. 016	YES	YES	YES	>5KM	>5KM	>5KM	>5KM	>5KM	>5KM
WARD NO. 017	>5KM	>5KM	>5KM	>5KM	>5KM	>5KM	YES	>5KM	>5KM

YES - Located in the Ward; <=5KM - Located at a distance upto 5 KM; >5KM - Located at a distance more than 5 KM

MURSHIDABAD DISTRICT

JERSEY / HOLSTEIN / OTHER CROSS-BRED / INDIGENOUS CATTLE / BUFFALO

NAME OF THE URBAN PARA	Female Jersey Cross-Bred (Over 2½ year)			Total Jersey Cross-Bred Cattle	Female Holstein Cross-Bred (Over 2½ year)			Total Holstein Cross-Bred Cattle	Female Other Cross-Bred (Over 2½ year)			Total Other Cross-Bred Cattle	Total Cross-Bred Cattle	Female Indigenous Cattle (Over 3 year)			Total Bengal/ Non-des. Indigenous Cattle	Total Indigenous Cattle	Female Buffalo (Over 3 year)			Total Buffalo
	In milk	Dry	Not yet calved		In milk	Dry	Not yet calved		In milk	Dry	Not yet calved			In milk	Dry	Not yet calved			In milk	Dry	Not yet calved	
	1	2	3	4	5	6	7	8	9	10	11	12	13	14	15	16	17	18	19	20	21	22
JIAGUNJ-AZIMGANJ MUNICIPALITY : LALBAGH SUBDIVISION																						
WARD 001																						
BHATTA PARA (P)	28	19	0	86	0	0	0	0	0	0	0	0	86	61	75	2	301	301	0	0	0	0
DACCA PARA	6	3	0	19	0	0	0	0	0	0	0	0	19	14	6	0	72	74	0	0	0	0
ENTALLI BAG	2	0	0	8	0	0	0	0	0	0	0	0	8	4	4	0	31	31	0	0	0	0
PRAMOD COLONY	3	0	0	11	0	0	0	0	0	0	0	0	11	13	4	0	43	45	0	0	0	0
TOKIA	1	0	0	3	0	0	0	0	0	0	0	0	3	4	1	0	24	24	0	0	0	0
WARD 001 TOTAL :	40	22	0	127	0	0	0	0	0	0	0	0	127	96	90	2	471	475	0	0	0	0
WARD 002																						
BHATTA PARA (P)	19	15	0	52	0	0	0	0	0	0	0	0	52	40	37	0	131	131	0	0	0	0
MAHAJAN PATTY	2	1	0	7	0	0	0	0	0	0	0	0	7	5	4	0	24	24	0	0	0	0
WARD 002 TOTAL :	21	16	0	59	0	0	0	0	0	0	0	0	59	45	41	0	155	155	0	0	0	0
WARD 003																						
AMAI PARA (P)	12	2	0	29	0	0	0	0	52	4	0	125	154	0	0	0	0	0	2	0	0	4
BAHAMAPARA	0	0	0	0	0	0	0	0	49	4	0	106	106	0	0	0	48	48	0	0	0	0
CHAI PARA	41	7	0	97	0	0	0	0	68	15	0	162	259	0	0	0	16	16	0	0	0	0
DASPARA	0	0	0	0	0	0	0	0	51	4	0	107	107	0	0	0	0	0	0	0	0	0
GUHA PARA	0	0	0	0	0	0	0	0	62	5	0	135	135	0	0	0	0	0	0	0	0	0
MASTER PARA (P)	0	0	0	0	0	0	0	0	34	5	0	73	73	0	0	0	0	0	0	0	0	0
MATHPARA	0	0	0	0	0	0	0	0	18	0	0	42	42	0	0	0	0	0	0	0	0	0
RABINDRAPALLY	0	0	0	0	0	0	0	0	79	16	0	194	194	0	0	0	54	54	0	0	0	0
SHAMBHUNAGAR	8	1	0	19	0	0	0	0	39	2	0	85	104	0	0	0	0	0	0	0	0	0
STATION ROAD	0	0	0	0	0	0	0	0	47	5	0	105	105	0	0	0	0	0	0	0	0	0
VILA DANGA (P)	0	0	0	0	0	0	0	0	33	5	0	77	77	43	6	0	130	130	0	0	0	0
WARD 003 TOTAL :	61	10	0	145	0	0	0	0	532	65	0	1211	1356	43	6	0	248	248	2	0	0	4
WARD 004																						
BIGAN GANJ	42	4	0	89	0	0	0	0	0	0	0	0	89	90	0	0	180	180	0	0	0	0
CHUNARI PARA	0	0	0	0	0	0	0	0	39	14	0	102	102	96	13	0	249	249	42	2	0	112
HATIBAGAN	111	9	0	238	0	0	0	0	55	8	0	127	365	40	0	0	128	128	9	0	0	18
KADBELTALA	0	0	0	0	0	0	0	0	0	0	0	0	0	85	0	0	240	240	43	0	0	86
MARICHA PARA	46	3	0	95	0	0	0	0	12	0	0	30	125	60	13	0	282	282	0	0	0	0
WARD 004 TOTAL :	199	16	0	422	0	0	0	0	106	22	0	259	681	371	26	0	999	999	94	2	0	216
WARD 005																						
GHOSH PARA	67	0	0	137	0	0	0	0	0	0	0	0	137	68	10	0	149	149	5	0	0	10
GOBINDA PUR	9	0	0	18	0	0	0	0	0	0	0	0	18	85	7	0	177	177	11	0	0	22
KALISHTHAN PARA	6	0	0	17	0	0	0	0	0	0	0	0	17	25	0	0	54	54	23	3	0	49
PODDARPARA	0	0	0	0	0	0	0	0	0	0	0	0	0	25	0	0	50	50	0	0	0	0
SAHA PARA	0	0	0	0	0	0	0	0	0	0	0	0	0	46	6	0	148	148	0	0	0	0
TELI PARA	20	4	0	44	0	0	0	0	0	0	0	0	44	37	17	0	97	97	11	0	0	22
WARD 005 TOTAL :	102	4	0	216	0	0	0	0	0	0	0	0	216	286	40	0	675	675	50	3	0	103
WARD 006																						
GANAK PARA (P)	0	0	0	1	0	0	0	0	0	0	0	0	1	1	1	0	8	8	0	0	0	0

(P) - Part Urban Para i.e., Para appears in more than one Ward

MURSHIDABAD DISTRICT

JERSEY / HOLSTEIN / OTHER CROSS-BRED / INDIGENOUS CATTLE / BUFFALO

NAME OF THE URBAN PARA	Female Jersey Cross-Bred (Over 2½ year)			Total Jersey Cross-Bred Cattle	Female Holstein Cross-Bred (Over 2½ year)			Total Holstein Cross-Bred Cattle	Female Other Cross-Bred (Over 2½ year)			Total Other Cross-Bred Cattle	Total Cross-Bred Cattle	Female Indigenous Cattle (Over 3 year)			Total Bangal/ Non-des. Indigenous Cattle	Total Indigenous Cattle	Female Buffalo (Over 3 year)			Total Buffalo
	In milk	Dry	Not yet calved		In milk	Dry	Not yet calved		In milk	Dry	Not yet calved			In milk	Dry	Not yet calved			In milk	Dry	Not yet calved	
	1	2	3	4	5	6	7	8	9	10	11	12	13	14	15	16	17	18	19	20	21	22
JIAGUNJ-AZIMGANJ MUNICIPALITY : LALBAGH SUBDIVISION																						
WARD 006																						
NIMTALA GHAT	0	0	0	0	0	0	0	0	0	0	0	0	0	0	1	0	3	3	0	0	0	0
SADARGHAT	0	1	0	3	0	0	0	0	0	0	0	0	3	0	0	0	0	0	0	0	0	0
STEAMAR GHAT	0	0	0	0	0	0	0	0	0	0	0	0	0	0	0	0	0	0	0	0	0	0
WARD 006 TOTAL :	0	1	0	4	0	0	0	0	0	0	0	0	4	1	2	0	11	11	0	0	0	0
WARD 007																						
BABLABONA	3	6	0	19	0	0	0	0	0	0	0	0	19	1	0	0	5	5	0	0	0	0
KANAI GANJ (P)	21	13	0	101	0	0	0	0	0	0	0	0	101	3	3	0	15	15	0	0	0	0
KASI GANJ	40	30	0	141	0	0	0	0	0	0	0	0	141	6	5	0	36	36	2	1	0	6
WARD 007 TOTAL :	64	49	0	261	0	0	0	0	0	0	0	0	261	10	8	0	56	56	2	1	0	6
WARD 008																						
CHYANI	0	0	0	0	0	0	0	0	0	0	0	0	0	4	1	0	17	17	0	0	0	2
DEBPUR	39	2	0	77	0	0	0	0	0	0	0	0	77	144	71	0	559	559	0	0	0	58
WARD 008 TOTAL :	39	2	0	77	0	0	0	0	0	0	0	0	77	148	72	0	576	576	0	0	0	60
WARD 009																						
COCHUYAN PARA	13	9	0	44	0	0	0	0	0	0	0	0	44	0	0	0	0	0	0	0	0	0
FULBAGAN	4	2	0	17	0	0	0	0	25	0	0	53	70	0	0	0	0	0	0	0	0	0
HAT PARA	0	3	0	10	0	0	0	0	0	0	0	0	10	0	3	0	7	7	0	0	0	0
MASTER PARA (P)	0	0	0	0	0	0	0	0	66	2	0	139	139	0	0	0	0	0	0	0	0	0
NIMALIA	2	2	0	14	0	0	0	0	0	0	0	0	14	0	0	0	0	0	0	0	0	0
PAL PARA (P)	0	0	0	0	0	0	0	0	23	0	0	46	46	0	0	0	0	0	0	0	0	0
PUKURDATAL	3	3	0	20	0	0	0	0	0	0	0	0	20	2	0	0	8	8	0	0	0	0
SOUDUGANI (P)	0	0	0	0	0	0	0	0	44	2	0	96	96	0	0	0	0	0	0	0	0	0
WARD 009 TOTAL :	22	19	0	105	0	0	0	0	158	4	0	334	439	2	3	0	15	15	0	0	0	0
WARD 010																						
AMALNAGARPARA	5	1	0	12	0	0	0	0	0	0	0	0	12	0	2	0	0	2	0	0	0	0
PRATAPBAGAN	4	2	0	13	0	0	0	0	0	0	0	0	13	0	2	0	0	2	0	0	0	0
SAJNA PARA	3	0	0	8	0	0	0	0	0	0	0	0	8	2	0	0	0	5	0	0	0	0
SINGHIPARA	9	3	0	31	0	0	0	0	0	0	0	0	31	2	0	0	0	4	0	0	0	0
SOUDUGANI (P)	4	2	0	15	0	0	0	0	0	0	0	0	15	2	0	0	0	6	0	0	0	0
STEMARGHAT	7	3	0	28	0	0	0	0	0	0	0	0	28	2	0	0	0	9	0	0	0	0
WARD 010 TOTAL :	32	11	0	107	0	0	0	0	0	0	0	0	107	8	4	0	0	28	0	0	0	0
WARD 011																						
BADURTALA	1	4	0	9	0	0	0	0	91	14	0	222	231	0	0	0	0	0	3	0	0	6
GANAK PARA (P)	0	0	0	0	0	0	0	0	54	10	0	139	139	0	0	0	0	0	0	0	0	0
JAIN PATTY (P)	0	0	0	0	0	0	0	0	69	10	0	171	171	0	0	0	0	0	0	0	0	0
LORA PARA	0	0	0	0	0	0	0	0	7	0	0	16	16	0	0	0	0	0	0	0	0	0
PANJABI PARA	9	7	0	41	0	0	0	0	0	0	0	0	41	0	0	0	0	4	0	0	0	0
PULKESHAR PARA	0	0	0	0	0	0	0	0	96	10	0	227	227	0	0	0	0	0	0	0	0	0
WARD 011 TOTAL :	10	11	0	50	0	0	0	0	317	44	0	775	825	0	0	0	0	4	3	0	0	6

(P) - Part Urban Para i.e., Para appears in more than one Ward

MURSHIDABAD DISTRICT

JERSEY / HOLSTEIN / OTHER CROSS-BRED / INDIGENOUS CATTLE / BUFFALO

NAME OF THE URBAN PARA	Female Jersey Cross-Bred (Over 2½ year)			Total Jersey Cross-Bred Cattle	Female Holstein Cross-Bred (Over 2½ year)			Total Holstein Cross-Bred Cattle	Female Other Cross-Bred (Over 2½ year)			Total Other Cross-Bred Cattle	Total Cross-Bred Cattle	Female Indigenous Cattle (Over 3 year)			Total Bengal/ Non-des. Indigenous Cattle	Total Indigenous Cattle	Female Buffalo (Over 3 year)			Total Buffalo
	In milk	Dry	Not yet calved		In milk	Dry	Not yet calved		In milk	Dry	Not yet calved			In milk	Dry	Not yet calved			In milk	Dry	Not yet calved	
	1	2	3	4	5	6	7	8	9	10	11	12	13	14	15	16	17	18	19	20	21	22
JIAGUNJ-AZIMGANJ MUNICIPALITY : LALBAGH SUBDIVISION																						
WARD 012																						
BARO NAGAR	0	0	0	0	0	0	0	0	0	0	0	0	0	66	24	0	224	224	0	0	0	0
BUROSHIBTALA	0	0	0	0	0	0	0	0	0	0	0	0	0	22	9	0	79	79	0	0	0	4
LAHA GANJ	0	0	0	0	0	0	0	0	0	0	0	0	0	20	10	0	68	68	0	0	0	0
MAHATO PARA	0	0	0	0	0	0	0	0	0	0	0	0	0	14	2	0	48	48	0	0	0	0
NALAKHSA FULBAGAN	0	0	0	0	0	0	0	0	0	0	0	0	0	14	3	0	43	43	0	0	0	4
PAL PARA (P)	0	0	0	0	0	0	0	0	0	0	0	0	0	20	3	0	42	42	0	0	0	2
ROY PARA	0	0	0	0	0	0	0	0	0	0	0	0	0	22	15	0	62	62	0	0	0	2
WARD 012 TOTAL :	0	0	0	0	0	0	0	0	0	0	0	0	0	178	66	0	566	566	0	0	0	20
WARD 013																						
BANSH BAGAN	2	2	0	10	0	0	0	0	0	0	0	0	10	77	13	0	245	245	0	0	0	4
GURI PARA	0	0	0	0	0	0	0	0	0	0	0	0	0	47	16	0	138	138	0	0	0	10
JAIN PATTY (P)	0	0	0	0	0	0	0	0	0	0	0	0	0	17	10	0	68	68	0	0	0	0
KADOR PARA	0	0	0	0	0	0	0	0	0	0	0	0	0	25	7	0	87	87	0	0	0	4
KULI PARA	0	0	0	0	0	0	0	0	0	0	0	0	0	13	8	0	54	54	0	0	0	0
TAMALTALA	0	0	0	0	0	0	0	0	0	0	0	0	0	12	8	0	62	62	0	0	0	6
TARA BAG	0	0	0	0	0	0	0	0	0	0	0	0	0	19	8	0	86	86	0	0	0	4
WARD 013 TOTAL :	2	2	0	10	0	0	0	0	0	0	0	0	10	210	70	0	740	740	0	0	0	36
WARD 014																						
BARU DUARI (P)	2	1	0	7	0	0	0	0	0	0	0	13	20	71	19	0	256	256	0	0	0	20
BHIPARA, ROYPARA	0	0	0	1	0	0	0	0	0	0	0	0	1	5	8	0	25	25	0	0	0	0
NATUN PARA	0	0	0	0	0	0	0	0	0	0	0	0	0	63	19	0	199	199	0	0	0	14
WARD 014 TOTAL :	2	1	0	8	0	0	0	0	0	0	0	13	21	139	46	0	480	480	0	0	0	34
WARD 015																						
AMAI PARA (P)	3	3	0	10	0	0	0	0	0	0	0	0	10	22	20	1	100	100	0	0	0	0
HATATH PARA	17	8	0	51	2	3	0	6	0	0	0	0	57	13	19	1	72	72	0	0	0	0
SUKANTA PALLY	6	9	0	26	0	0	0	0	0	0	0	0	26	5	8	0	30	30	0	0	0	0
TAKIA PARA NATUN PARA	10	5	0	35	0	0	0	0	0	0	0	0	35	8	12	0	40	40	0	0	0	0
VELA DANGA (P)	13	6	0	43	0	0	0	0	0	0	0	0	43	30	36	2	134	134	2	0	0	6
WARD 015 TOTAL :	49	31	0	165	2	3	0	6	0	0	0	0	171	78	95	4	376	376	2	0	0	6
WARD 016																						
KANAI GANJ (P)	1	0	0	4	0	0	0	0	0	0	0	0	4	0	1	0	6	6	0	0	0	0
LEBU BAGAN	3	5	0	23	0	0	0	0	0	0	0	0	23	0	1	0	3	3	0	0	0	0
PATURI BAGAN	3	6	0	26	0	0	0	0	0	0	0	0	26	0	1	0	2	2	0	0	0	0
WARD 016 TOTAL :	7	11	0	53	0	0	0	0	0	0	0	0	53	0	3	0	11	11	0	0	0	0
WARD 017																						
BARU DUARI (P)	2	1	0	8	0	0	0	0	0	0	0	0	8	31	11	0	123	123	0	0	0	0
GURI PARA AJIM GANJ	0	0	0	0	0	0	0	0	0	0	0	0	0	44	13	0	142	142	0	0	0	4
GURI PARA GHOSH PARA	0	0	0	0	0	0	0	0	0	0	0	0	0	29	7	0	83	83	0	0	0	0
WARD 017 TOTAL :	2	1	0	8	0	0	0	0	0	0	0	0	8	104	31	0	348	348	0	0	0	4

(P) - Part Urban Para i.e., Para appears in more than one Ward

MURSHIDABAD DISTRICT

SHEEP / GOAT / HORSE AND PONNY / PIG / DOG / FOWL / DUCK

NAME OF THE URBAN PARA	Total Sheep	Total Bengal Breed Goat	Total Other Breed Goat	Total Goat	Total Horse and Ponny	Total Pig	Total Dog	Hen (Female 5 month & above)		Improved Chicken for Meat (Broiler)	Fowl (Cock, Hen & Chicken)			Duck (Female 6 month & above)		Drake, Duck & Duckling			Turkey	Quail	Other Poultry Birds	Total Poultry Bird
								Deshi	Improved		Deshi	Improved	Total	Deshi	Improved	Deshi	Improved	Total				
	23	24	25	26	27	28	29	30	31	32	33	34	35	36	37	38	39	40	41	42	43	44
JIAGUNJ-AZIMGANJ MUNICIPALITY : LALBAGH SUBDIVISION																						
WARD 001																						
BHATTA PARA (P)	0	132	0	132	0	0	14	0	0	0	0	0	0	0	0	0	0	0	0	0	0	0
DACCA PARA	0	152	0	152	0	1	13	22	0	0	47	2	49	1	0	4	0	4	0	0	0	53
ENTALLI BAG	0	93	0	93	0	0	5	23	0	0	38	0	38	0	0	0	0	0	0	0	0	38
PRAMOD COLONY	0	42	0	42	0	0	6	34	0	0	41	0	41	0	0	2	0	2	0	0	0	43
TOKIA	63	47	0	47	0	0	10	53	2	0	77	2	79	0	0	0	0	0	0	0	0	79
WARD 001 TOTAL :	63	466	0	466	0	1	48	132	2	0	203	4	207	1	0	6	0	6	0	0	0	213
WARD 002																						
BHATTA PARA (P)	0	108	0	108	0	0	34	14	0	0	24	3	27	2	0	3	0	3	0	0	42	72
MAHAJAN PATTY	0	34	0	34	0	0	10	5	0	0	8	0	8	0	0	0	0	0	0	0	0	8
WARD 002 TOTAL :	0	142	0	142	0	0	44	19	0	0	32	3	35	2	0	3	0	3	0	0	42	80
WARD 003																						
AMAI PARA (P)	0	230	28	258	0	0	13	0	0	0	0	0	0	0	0	0	0	0	0	0	0	0
BAHALIAPARA	0	214	0	214	0	0	11	0	0	0	0	0	65	0	0	0	0	0	0	0	0	65
CHAI PARA	0	282	0	282	0	0	20	15	28	0	21	44	0	171	0	241	0	241	0	0	0	241
DASPARA	0	185	0	185	0	0	15	0	0	0	0	0	0	0	0	0	0	0	0	0	0	0
GUHA PARA	0	178	0	178	0	0	23	0	0	0	0	0	0	0	0	0	0	0	0	0	0	0
MASTER PARA (P)	0	248	0	248	0	0	9	0	0	0	0	0	279	0	0	0	0	0	0	0	0	279
MATHPARA	0	75	0	75	0	0	31	0	0	0	0	0	0	0	0	0	0	0	0	0	0	0
RABINDRAPALLY	0	125	0	125	0	0	11	0	0	0	0	0	0	116	0	152	0	152	0	0	0	152
SHAMBHUNAGAR	0	267	0	267	0	0	14	78	149	0	91	173	0	0	0	0	0	0	0	0	0	0
STATION ROAD	0	0	0	0	0	0	26	67	112	0	297	174	192	0	0	0	0	0	0	0	0	192
VELA DANGA (P)	0	221	0	221	0	0	13	0	0	0	0	0	264	0	0	0	0	0	0	0	0	264
WARD 003 TOTAL :	0	2025	28	2053	0	0	186	160	289	0	409	391	800	287	0	393	0	393	0	0	0	1193
WARD 004																						
BEGAM GANJ	0	660	143	803	0	0	37	588	536	0	751	691	1442	319	0	418	0	418	0	0	0	1860
CHUNARI PARA	0	191	0	191	0	0	20	265	92	0	319	128	447	0	0	0	0	0	0	0	0	447
HATIBAGAN	0	159	0	159	0	0	7	208	19	0	222	78	300	64	69	88	78	166	0	0	0	466
KADBELTALA	0	92	0	92	0	0	30	306	0	0	339	0	339	0	0	0	0	0	0	0	0	339
MARICHA PARA	0	353	0	353	0	0	30	177	196	0	227	274	501	131	0	181	0	181	0	0	0	682
WARD 004 TOTAL :	0	1455	143	1598	0	0	124	1544	843	0	1858	1171	3029	514	69	687	78	765	0	0	0	3794
WARD 005																						
GHOSH PARA	0	51	33	84	0	0	10	0	0	0	0	0	0	0	0	0	0	0	0	0	0	0
GOBINDA PUR	0	47	0	47	0	0	9	0	0	0	0	0	0	0	0	0	0	0	0	0	0	0
KALISHTHAN PARA	0	120	0	120	0	117	17	63	59	0	99	88	187	0	0	0	0	0	0	0	0	187
PODDARPARA	0	0	0	0	0	0	7	0	0	0	0	0	0	51	0	67	0	67	0	0	0	67
SAHA PARA	0	136	0	136	0	0	12	0	0	0	0	0	0	0	0	0	0	0	0	0	0	0
TELI PARA	0	70	0	70	0	0	10	0	0	0	0	0	0	0	0	0	0	0	0	0	0	0
WARD 005 TOTAL :	0	424	33	457	0	117	65	63	59	0	99	88	187	51	0	67	0	67	0	0	0	254
WARD 006																						
GANAK PARA (P)	6	13	0	13	0	0	11	2	0	0	7	0	7	5	0	6	0	6	0	0	0	13

(P) - Part Urban Para i.e., Para appears in more than one Ward

MURSHIDABAD DISTRICT

SHEEP / GOAT / HORSE AND PONNY / PIG / DOG / FOWL / DUCK

NAME OF THE URBAN PARA	Total Sheep	Total Bengal Breed Goat	Total Other Breed Goat	Total Goat	Total Horse and Ponny	Total Pig	Total Dog	Hen (Female 5 month & above)		Improved Chicken for Meat (Broiler)	Fowl (Cock, Hen & Chicken)			Duck (Female 6 month & above)		Drake, Duck & Duckling			Turkey	Quail	Other Poultry Birds	Total Poultry Bird
								Deshi	Improved		Deshi	Improved	Total	Deshi	Improved	Deshi	Improved	Total				
	23	24	25	26	27	28	29	30	31	32	33	34	35	36	37	38	39	40	41	42	43	44
JIAGUNJ-AZIMGANJ MUNICIPALITY : LALBAGH SUBDIVISION																						
WARD 006																						
HINTALA GHAT	0	15	0	15	0	0	8	0	90	0	0	90	90	0	0	0	0	0	0	0	0	90
SADARGHAT	0	37	0	37	0	0	7	22	0	0	28	0	28	0	0	0	0	0	0	0	0	28
STEAMAR GHAT	0	61	0	61	0	0	0	43	0	0	60	0	60	0	0	0	0	0	0	0	0	60
WARD 006 TOTAL :	6	126	0	126	0	0	26	67	90	0	95	90	185	5	0	6	0	6	0	0	0	191
WARD 007																						
BABLABONA	0	36	0	36	0	0	19	25	0	0	61	0	61	17	0	30	0	30	0	0	0	91
KANAI GANJ (P)	0	71	0	71	0	0	40	80	0	0	126	0	126	65	0	98	0	98	0	0	0	224
KASI GANJ	0	152	0	152	1	6	75	75	0	1050	172	1050	1222	85	0	129	0	129	0	0	0	1351
WARD 007 TOTAL :	0	259	0	259	1	6	134	180	0	1050	359	1050	1409	167	0	257	0	257	0	0	0	1666
WARD 008																						
CHYAM	0	28	0	28	0	0	7	11	0	0	30	0	30	11	0	23	0	23	0	0	0	53
DEBIPUR	0	1086	0	1086	0	0	151	318	0	0	887	0	887	369	0	869	0	869	0	0	0	1756
WARD 008 TOTAL :	0	1114	0	1114	0	0	158	329	0	0	917	0	917	380	0	892	0	892	0	0	0	1809
WARD 009																						
CHUYAN PARA	0	57	0	57	0	0	19	52	13	0	93	27	120	49	0	95	0	95	0	0	0	215
PERBAGAN	0	125	0	125	0	0	43	0	0	0	0	0	0	65	0	88	0	88	0	0	0	88
HAT PARA	0	20	0	20	0	0	9	0	0	0	0	0	0	30	0	38	0	38	0	0	0	38
MASTER PARA (P)	0	213	0	213	2	0	34	0	0	0	0	0	0	0	0	0	0	0	0	0	0	0
MIYALIA	0	15	0	15	0	0	13	21	0	0	38	0	38	18	0	27	0	27	0	0	0	65
PAL PARA (P)	0	336	0	336	0	0	18	0	0	0	0	0	0	0	0	0	0	0	0	0	0	0
PURUNDATAL	0	28	0	28	0	0	12	0	0	0	0	0	0	22	0	28	0	28	0	0	0	28
SONIGAN (P)	0	40	0	40	0	0	13	0	0	0	0	0	0	0	0	0	0	0	0	0	0	0
WARD 009 TOTAL :	0	834	0	834	2	0	161	73	13	0	131	27	158	184	0	276	0	276	0	0	0	434
WARD 010																						
BIKALNAGARPARA	0	45	0	45	0	0	16	27	0	0	32	0	32	43	0	64	5	69	0	0	0	101
PRATAPNAGAR	0	14	0	14	0	0	12	13	0	0	16	0	16	33	0	40	0	40	0	0	0	56
RAJA PARA	0	17	0	17	0	0	7	19	28	0	27	35	62	37	0	52	0	52	0	0	0	114
SINGHPARA	0	57	0	57	0	0	17	18	0	0	23	0	23	34	0	53	0	53	0	0	0	76
SONIGANJ (P)	0	30	0	30	0	0	18	0	0	0	0	0	0	0	0	0	0	0	0	0	0	0
SUNARGHAT	0	46	0	46	0	0	14	0	0	0	0	0	0	0	0	0	0	0	0	0	0	0
WARD 010 TOTAL :	0	209	0	209	0	0	76	77	28	0	98	35	133	147	0	209	5	214	0	0	0	347
WARD 011																						
BHUKTALA	0	350	0	350	0	0	14	0	0	0	0	0	0	0	0	0	0	0	0	0	0	0
DARAK PARA (P)	0	146	0	146	0	0	21	0	0	0	0	0	0	0	0	0	0	0	0	0	0	0
JAM PATTY (P)	0	0	0	0	0	0	5	0	0	0	0	0	0	0	0	0	0	0	0	0	0	0
LORA PARA	0	86	0	86	0	0	2	0	0	0	0	0	0	0	0	0	0	0	0	0	0	0
PANDAB PARA	0	137	0	137	0	0	15	0	0	0	0	0	0	73	0	103	0	103	0	0	0	103
SIL BIHAR PARA	0	332	0	332	0	0	6	0	0	0	0	0	0	0	0	0	0	0	0	0	0	0
WARD 011 TOTAL :	0	1051	0	1051	0	0	63	0	0	0	0	0	0	73	0	103	0	103	0	0	0	103

(P) : Part Urban Para i.e., Para appears in more than one Ward

MURSHIDABAD DISTRICT

SHEEP / GOAT / HORSE AND PONNY / PIG / DOG / FOWL / DUCK

NAME OF THE URBAN PARA	Total Sheep	Total Bengal Breed Goat	Total Other Breed Goat	Total Goat	Total Horse and Ponny	Total Pig	Total Dog	Hen (Female 5 month & above)		Improved Chicken for Meat [Broiler]	Fowl (Cock, Hen & Chicken)			Duck (Female 6 month & above)		Drake, Duck & Duckling			Turkey	Quail	Other Poultry Birds	Total Poultry Bird
								Deshi	Improved		Deshi	Improved	Total	Deshi	Improved	Deshi	Improved	Total				
	23	24	25	26	27	28	29	30	31	32	33	34	35	36	37	38	39	40	41	42	43	44
JIAGANJ-AZIMGANJ MUNICIPALITY : LALBAGH SUBDIVISION																						
WARD 012																						
BARO SUNDAR	0	263	0	263	0	0	35	50	0	0	149	0	149	64	0	163	0	163	0	0	0	312
BURGHUNTALA	0	124	0	124	0	0	19	36	0	0	102	0	102	42	0	98	0	98	0	0	0	200
LABA GANJ	0	67	0	67	0	0	15	31	0	0	78	0	78	40	0	94	0	94	0	0	0	172
MAHATO PARA	0	147	0	147	0	0	18	63	0	0	139	0	139	44	0	96	0	96	0	0	0	235
MALAKISA FULBAGAN	0	132	0	132	0	0	10	52	0	0	142	0	142	34	0	95	0	95	0	0	0	237
PAL PARA (P)	0	60	0	60	0	0	25	8	0	0	24	0	24	22	0	56	0	56	0	0	0	80
ROY PARA	0	116	0	116	0	0	20	30	0	0	77	0	77	57	0	136	0	136	0	0	0	213
WARD 012 TOTAL :	0	909	0	909	0	0	142	270	0	0	711	0	711	303	0	738	0	738	0	0	0	1449
WARD 013																						
BANSH BAGAN	0	289	0	289	0	0	35	185	85	0	315	112	427	204	0	325	0	325	0	0	0	752
GURI PARA	0	245	0	245	0	0	42	124	0	0	293	0	293	146	0	280	0	280	0	0	0	573
JAIN PATTY (P)	0	58	0	58	0	0	11	26	0	0	69	0	69	19	0	72	0	72	0	0	0	141
KADOR PARA	0	204	0	204	0	0	10	93	0	0	177	0	177	79	0	184	0	184	0	0	0	361
KULI PARA	0	31	0	31	0	0	20	27	0	0	32	0	32	41	0	76	0	76	0	0	0	108
TAMALTALA	0	90	0	90	0	0	19	45	0	0	89	0	89	25	0	36	0	36	0	0	0	125
TARA BAG	0	193	0	193	0	0	40	102	0	0	209	0	209	85	0	156	0	156	0	0	0	365
WARD 013 TOTAL :	0	1110	0	1110	0	0	177	602	85	0	1184	112	1296	599	0	1129	0	1129	0	0	0	2425
WARD 014																						
BARU DUARI (P)	0	525	0	525	0	0	85	195	0	0	474	0	474	170	0	417	0	417	0	0	0	891
BINPARA, ROYPARA	0	119	0	119	0	0	18	35	0	0	54	0	54	6	0	15	0	15	0	0	0	69
NATUN PARA	0	286	0	286	0	0	31	60	0	0	176	0	176	34	0	103	0	103	0	0	0	279
WARD 014 TOTAL :	0	930	0	930	0	0	134	290	0	0	704	0	704	210	0	535	0	535	0	0	0	1239
WARD 015																						
AMAI PARA (P)	0	201	0	201	0	0	10	61	0	0	102	0	102	11	0	17	0	17	0	0	3	122
RATATH PARA	0	143	0	143	0	0	11	82	0	0	140	0	140	25	0	42	0	42	0	0	6	188
SUKANTA PALLY	0	48	0	48	0	0	11	8	0	0	12	0	12	0	0	0	0	0	0	0	14	26
TAKIA PARA NATUN PARA	0	63	0	63	0	0	8	63	4	0	101	5	106	44	0	54	0	54	0	0	23	183
VELA DANGA (P)	0	212	0	212	0	0	7	60	0	0	95	0	95	10	0	17	0	17	0	0	16	128
WARD 015 TOTAL :	0	667	0	667	0	0	47	274	4	0	450	5	455	90	0	130	0	130	0	0	62	647
WARD 016																						
KANAI GANJ (P)	0	26	0	26	0	0	8	22	0	0	29	0	29	18	0	24	0	24	0	0	10	63
LEBU BAGAN	0	29	0	29	0	0	9	24	0	0	26	0	26	0	0	0	0	0	0	0	13	39
PATURI BAGAN	7	31	0	31	0	0	10	13	0	0	25	0	25	0	0	0	0	0	0	0	2	27
WARD 016 TOTAL :	7	86	0	86	0	0	27	59	0	0	80	0	80	18	0	24	0	24	0	0	25	129
WARD 017																						
BARU DUARI (P)	0	433	0	433	0	0	55	168	2	0	341	2	343	58	0	133	0	133	0	0	0	476
GURI PARA AJIM GANJ	0	305	0	305	0	0	30	67	0	0	191	0	191	105	0	247	0	247	0	0	0	438
GURI PARA GHOSH PARA	0	103	0	103	0	0	6	0	0	0	0	0	0	0	0	0	0	0	0	0	0	0
WARD 017 TOTAL :	0	841	0	841	0	0	91	235	2	0	532	2	534	163	0	380	0	380	0	0	0	914

(P) - Part Urban Para i.e., Para appears in more than one Ward

MURSHIDABAD DISTRICT

NAME OF THE URBAN PARA	FODDER AREA: Area under Fodder Crops (In Cottah)			AGRICULTURAL IMPLEMENTS AND MACHINERY / FISHERY: Animal Operated Implements						Fishing Operation				Marketing of Fish	
										Full Time		Part Time			
	Kharif	Rabi	Total	Wooden Plough	Steel Plough	Animal Cart	Leveller	Chaff Cutter	No. of Members in the Fishery Household	Male	Female	Male	Female	Male	Female
	45	46	47	48	49	50	51	52	53	54	55	56	57	58	59
JIAGUNJ-AZIMGANJ MUNICIPALITY : LALBAGH SUBDIVISION															
WARD 001															
BHATTA PARA (P)	730	730	1460	2	1	1	4	54	0	0	0	0	0	0	0
DACCA PARA	105	60	165	3	0	1	1	41	0	0	0	0	0	0	0
ENTALLI BAG	150	30	180	3	0	1	1	23	0	0	0	0	0	0	0
PRAMOD COLONY	62	5	67	2	0	0	0	28	0	0	0	0	0	0	0
TOKIA	60	10	70	2	0	0	2	14	0	0	0	0	0	0	0
WARD 001 TOTAL :	1107	835	1942	12	1	3	8	160	0	0	0	0	0	0	0
WARD 002															
BHATTA PARA (P)	90	75	165	3	0	1	3	48	0	0	0	0	0	0	0
MAHAMAN PATTY	0	0	0	2	0	0	2	13	0	0	0	0	0	0	0
WARD 002 TOTAL :	90	75	165	5	0	1	5	61	0	0	0	0	0	0	0
WARD 003															
AMAI PARA (P)	11	3	14	17	0	0	17	0	0	0	0	0	0	0	0
BAHALIAPARA	9	2	11	8	0	0	8	0	0	0	0	0	0	0	0
CHAI PARA	13	6	19	0	0	0	0	0	0	0	0	0	0	0	0
DASPARA	8	0	8	0	0	0	0	0	0	0	0	0	0	0	0
GUHA PARA	7	4	11	12	0	0	12	0	0	0	0	0	0	0	0
MASTER PARA (P)	5	2	7	0	0	0	0	0	0	0	0	0	0	0	0
MATHPARA	5	3	8	0	0	0	0	0	0	0	0	0	0	0	0
RABINDRAPALLY	22	4	26	0	0	1	0	0	0	0	0	0	0	0	0
SHAMBHUNAGAR	0	0	0	18	0	0	18	0	0	0	0	0	0	0	0
STATION ROAD	7	5	12	0	0	0	0	0	0	0	0	0	0	0	0
VELA DANGA (P)	14	6	20	0	0	1	0	0	0	0	0	0	0	0	0
WARD 003 TOTAL :	101	35	136	55	0	2	55	0	0	0	0	0	0	0	0
WARD 004															
BEGAM GANJ	21	12	33	15	0	0	15	0	0	0	0	0	0	0	0
CHUNARI PARA	14	9	23	25	0	0	25	0	0	0	0	0	0	0	0
HATIBAGAN	14	6	20	15	0	0	15	0	0	0	0	0	0	0	0
KADBELTALA	44	16	60	41	0	0	41	0	0	0	0	0	0	0	0
MARICHA PARA	15	6	21	33	0	0	33	0	0	0	0	0	0	0	0
WARD 004 TOTAL :	108	49	157	129	0	0	129	0	0	0	0	0	0	0	0
WARD 005															
GHOSH PARA	10	5	15	13	0	0	13	0	0	0	0	0	0	0	0
GOBINDA PUR	9	3	12	3	0	0	3	0	0	0	0	0	0	0	0
KALISHTHAN PARA	10	5	15	4	0	0	4	0	0	0	0	0	0	0	0
PODDARPARA	0	0	0	0	0	0	0	0	0	0	0	0	0	0	0
SAHA PARA	20	4	24	2	0	0	2	0	0	0	0	0	0	0	0
TELI PARA	11	11	22	3	0	0	3	0	0	0	0	0	0	0	0
WARD 005 TOTAL :	60	28	88	25	0	0	25	0	0	0	0	0	0	0	0
WARD 006															
GANAK PARA (P)	15	10	25	0	0	0	0	0	0	0	0	0	0	0	0

(P) - Part Urban Para i.e., Para appears in more than one Ward

MURSHIDABAD DISTRICT

NAME OF THE URBAN PARA	FODDER AREA: Area under Fodder Crops (In Cottah)			AGRICULTURAL IMPLEMENTS AND MACHINERY / FISHERY: Animal Operated Implements						Fishing Operation				Marketing of Fish	
										Full Time		Part Time			
	Kharif	Rabi	Total	Wooden Plough	Steel Plough	Animal Cart	Leveller	Chaff Cutter	No. of Members in the Fishery Household	Male	Female	Male	Female	Male	Female
	45	46	47	48	49	50	51	52	53	54	55	56	57	58	59
JIAGUNJ-AZIMGANJ MUNICIPALITY : LALBAGH SUBDIVISION															
WARD 006															
NIMTALA GHAT	10	10	20	0	0	0	0	0	0	0	0	0	0	0	0
SADARGHAT	10	10	20	5	0	1	5	0	5	0	0	0	0	1	1
STEAMAR GHAT	0	0	0	0	0	0	0	0	0	0	0	0	0	0	0
WARD 006 TOTAL :	35	30	65	5	0	1	5	0	5	0	0	0	0	1	1
WARD 007															
BABLABONA	0	0	0	0	0	2	3	0	90	11	7	15	5	2	0
KANAI GANJ (P)	0	0	0	3	0	3	3	0	219	29	18	20	17	27	3
KASI GANJ	95	90	185	6	0	7	5	0	493	60	20	30	20	30	7
WARD 007 TOTAL :	95	90	185	9	0	12	11	0	802	100	45	65	42	59	10
WARD 008															
CHYANI	0	0	0	1	0	1	1	0	0	0	0	0	0	0	0
DERIPUR	135	115	250	44	0	0	34	2	0	0	0	0	0	0	0
WARD 008 TOTAL :	135	115	250	45	0	1	35	2	0	0	0	0	0	0	0
WARD 009															
COCHUYAN PARA	0	0	0	1	0	1	2	0	0	0	0	0	0	0	0
FULBAGAN	0	0	0	2	0	0	0	0	0	0	0	0	0	0	0
HAT PARA	0	0	0	0	0	0	0	0	0	0	0	0	0	0	0
MASTER PARA (P)	2	1	3	0	0	0	0	0	0	0	0	0	0	0	0
NEHALIA	0	0	0	0	0	0	0	0	0	0	0	0	0	0	0
PAL PARA (P)	0	0	0	0	0	0	0	0	0	0	0	0	0	0	0
PUKURDATAL	0	0	0	0	0	0	0	0	0	0	0	0	0	0	0
SOUDUGANJ (P)	1	0	1	0	0	0	0	0	0	0	0	0	0	0	0
WARD 009 TOTAL :	3	1	4	3	0	1	2	0	0	0	0	0	0	0	0
WARD 010															
AMALNAGARPARA	0	0	0	0	0	0	0	0	0	0	0	0	0	0	0
PRATAPBAGAN	5	10	15	0	0	0	0	0	0	0	0	0	0	0	0
SAJNA PARA	10	25	35	0	0	0	0	0	0	0	0	0	0	0	0
SINGHIPARA	12	15	27	0	0	0	0	0	0	0	0	0	0	0	0
SOUDUGANJ (P)	10	10	20	0	0	0	0	0	0	0	0	0	0	0	0
STEMARGHAT	59	58	117	0	0	0	0	5	0	0	0	0	0	0	0
WARD 010 TOTAL :	96	118	214	0	0	0	0	5	0	0	0	0	0	0	0
WARD 011															
BADURTALA	14	5	19	0	0	0	9	0	0	0	0	0	0	0	0
GANAK PARA (P)	13	5	18	0	0	0	0	0	0	0	0	0	0	0	0
JAIN PATTY (P)	21	12	33	0	0	0	0	0	0	0	0	0	0	0	0
LORA PARA	0	0	0	0	0	0	0	0	0	0	0	0	0	0	0
PANJABI PARA	0	0	0	0	0	0	4	0	0	0	0	0	0	0	0
PULKESHAR PARA	0	0	0	0	0	0	0	0	0	0	0	0	0	0	0
WARD 011 TOTAL :	48	22	70	0	0	0	13	0	0	0	0	0	0	0	0

(P) - Part Urban Para i.e., Para appears in more than one Ward

MURSHIDABAD DISTRICT

NAME OF THE URBAN PARA	FODDER AREA: Area under Fodder Crops (In Cottah)			AGRICULTURAL IMPLEMENTS AND MACHINERY / FISHERY: Animal Operated Implements						Fishing Operation				Marketing of Fish	
										Full Time		Part Time			
	Kharif	Rabi	Total	Wooden Plough	Steel Plough	Animal Cart	Leveller	Chaff Cutter	No. of Members in the Fishery Household	Male	Female	Male	Female	Male	Female
	45	46	47	48	49	50	51	52	53	54	55	56	57	58	59
JIAGUNJ-AZIMGANJ MUNICIPALITY : LALBAGH SUBDIVISION															
WARD 012															
BARO NAGAR	18	7	25	12	0	4	12	0	0	0	0	0	0	0	0
BUROSHIBTALA	14	20	34	3	0	0	3	0	0	0	0	0	0	0	0
LAHA GANJ	10	11	21	4	0	1	4	0	0	0	0	0	0	0	0
MAHATO PARA	5	10	15	2	0	0	2	0	0	0	0	0	0	0	0
NALAKHSA FULBAGAN	0	0	0	4	0	0	4	0	0	0	0	0	0	0	0
PAL PARA (P)	0	0	0	3	0	0	4	0	0	0	0	0	0	0	0
ROY PARA	0	8	8	3	0	0	3	0	0	0	0	0	0	0	0
WARD 012 TOTAL :	47	56	103	31	0	5	32	0	0	0	0	0	0	0	0
WARD 013															
BANSH BAGAN	15	20	35	3	0	0	3	0	0	0	0	0	0	0	0
GURI PARA	25	20	45	5	0	0	5	0	0	0	0	0	0	0	0
JAIN PATTY (P)	20	20	40	5	0	0	5	0	0	0	0	0	0	0	0
KADOR PARA	22	26	48	5	0	0	1	0	0	0	0	0	0	0	0
KULI PARA	0	0	0	0	0	1	4	0	0	0	0	0	0	0	0
TAMALTALA	36	51	87	3	0	1	3	0	0	0	0	0	0	0	0
TARA BAG	41	41	82	2	0	1	2	0	0	0	0	0	0	0	0
WARD 013 TOTAL :	159	178	337	23	0	3	23	0	0	0	0	0	0	0	0
WARD 014															
BARU DUARI (P)	85	90	175	25	0	1	22	13	0	0	0	0	0	0	0
BENPARA, ROYPARA	5	6	11	2	0	1	2	0	0	0	0	0	0	0	0
NATUN PARA	30	45	75	12	0	0	13	0	0	0	0	0	0	0	0
WARD 014 TOTAL :	120	141	261	39	0	2	37	13	0	0	0	0	0	0	0
WARD 015															
AMAI PARA (P)	145	160	305	4	0	1	1	51	0	0	0	0	0	0	0
HATATH PARA	25	15	40	0	0	0	0	32	0	0	0	0	0	0	0
SUKANTA PALLY	25	25	50	0	0	0	0	21	0	0	0	0	0	0	0
TAKIA PARA NATUN PARA	20	20	40	0	0	0	0	36	0	0	0	0	0	0	0
VELA DANGA (P)	100	115	215	5	0	0	0	56	0	0	0	0	0	0	0
WARD 015 TOTAL :	315	335	650	9	0	1	1	196	0	0	0	0	0	0	0
WARD 016															
KANAI GANJ (P)	25	10	35	0	0	2	0	0	78	14	0	10	8	12	3
LEBU BAGAN	5	5	10	0	0	0	0	0	0	0	0	0	0	0	0
PATURI BAGAN	10	25	35	0	0	1	0	0	29	7	0	6	0	13	2
WARD 016 TOTAL :	40	40	80	0	0	3	0	0	107	21	0	16	8	25	5
WARD 017															
BARU DUARI (P)	57	57	114	6	0	0	6	0	0	0	0	0	0	0	0
GURI PARA AJIM GANJ	30	23	53	13	0	0	10	0	0	0	0	0	0	0	0
GURI PARA GHOSH PARA	20	25	45	0	0	0	0	0	0	0	0	0	0	0	0
WARD 017 TOTAL :	107	105	212	19	0	0	16	0	0	0	0	0	0	0	0

(P) - Part Urban Para i.e., Para appears in more than one Ward

MURSHIDABAD MUNICIPALITY

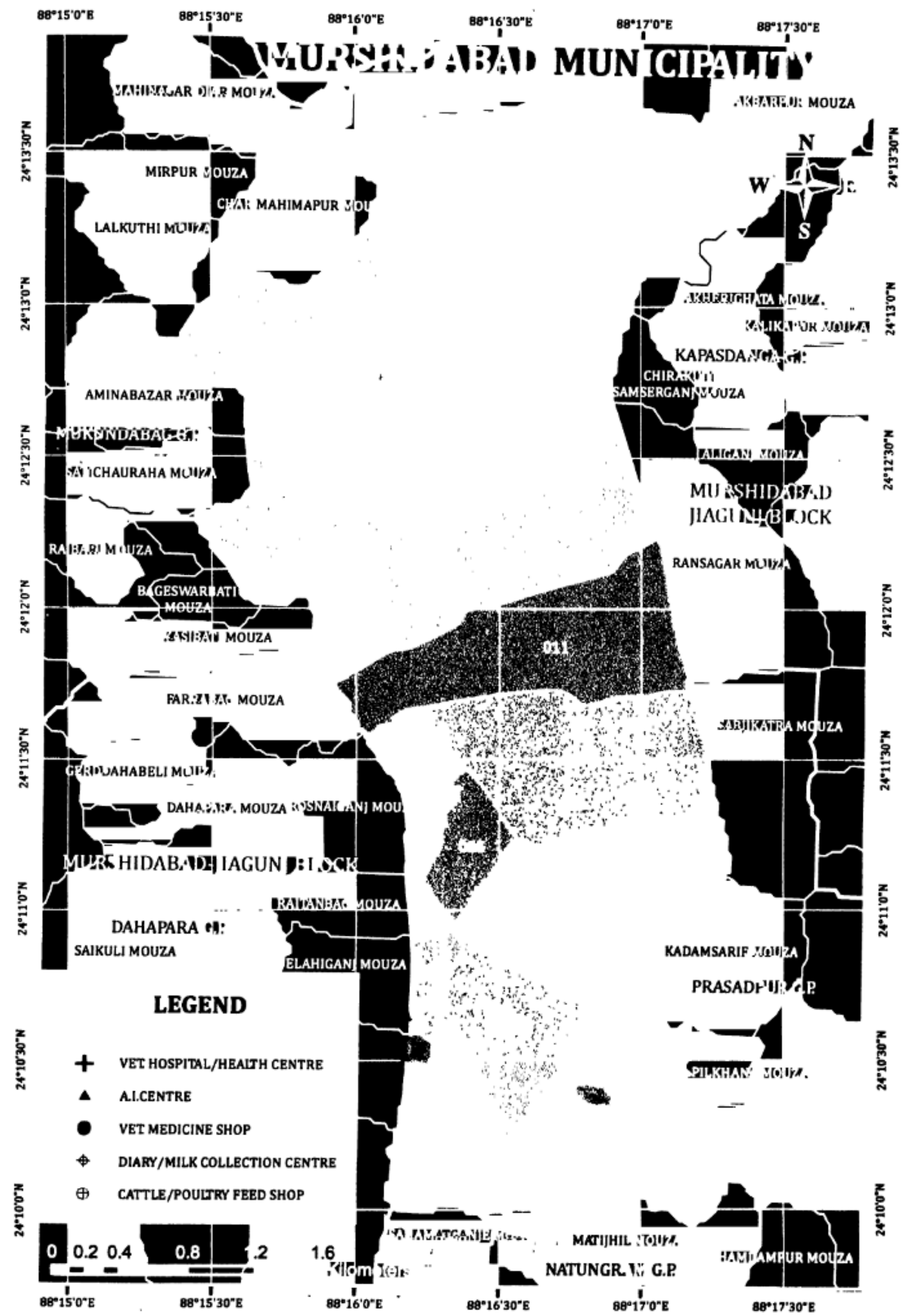

NUMBERS IN THE MAP INDICATE THE WARD NO. OF THE MUNICIPALITY

Administrative Divisions (in number), 2005

Police Station	Ward	Household	Town
1(P)	16	7,630	1

Population and Density of Population (per sq. kms.), 2001

Population	Density of Population	Area (Sq. K.M.)
36,947	2,853	12.95

Population (in number), 2001

Male	Female	Total
18,830	18,117	36,947

Percentage of Literates by Sex, 2001

Male	Female	Total
80.60	68.50	74.70

Number of Schools (General Education), 2005-2006

Primary	Middle/High	Higher Secondary
31	-/2	3

Number of Students (General Education), 2005-2006

Class	I to V	VI to VIII	IX to X	XI to XII
Total	4,017	-	1,543	4,602

Number of Teachers (General Education), 2005-2006

School	Primary	Junior High	High	Higher Sec.
Total	95	-	22	77

Distribution of Colleges, 2005-2006

Name	No.
Colleges / University	1
Professional & Technical Schools & Colleges	-
Special & Non-Formal Education	1
Total	2

Health Facilities, 2005

Hospital	Health centre	Clinic&Dispensary	Total	Total bed	No. of Doctor
1	-	-	1	206	24

No. of Veterinary Hospitals

State Animal Health Centre	Animal Health Centre	Additional Animal Health Centre	Animal Development Aid Centre	Mobile Animal Health Centre	Artificial Insemination (A.I.) Centre
1	1	-	-	-	2

BAR DIAGRAM SHOWING POPULATION OF LIVESTOCK SPECIES IN MURSHIDABAD MUNICIPALITY

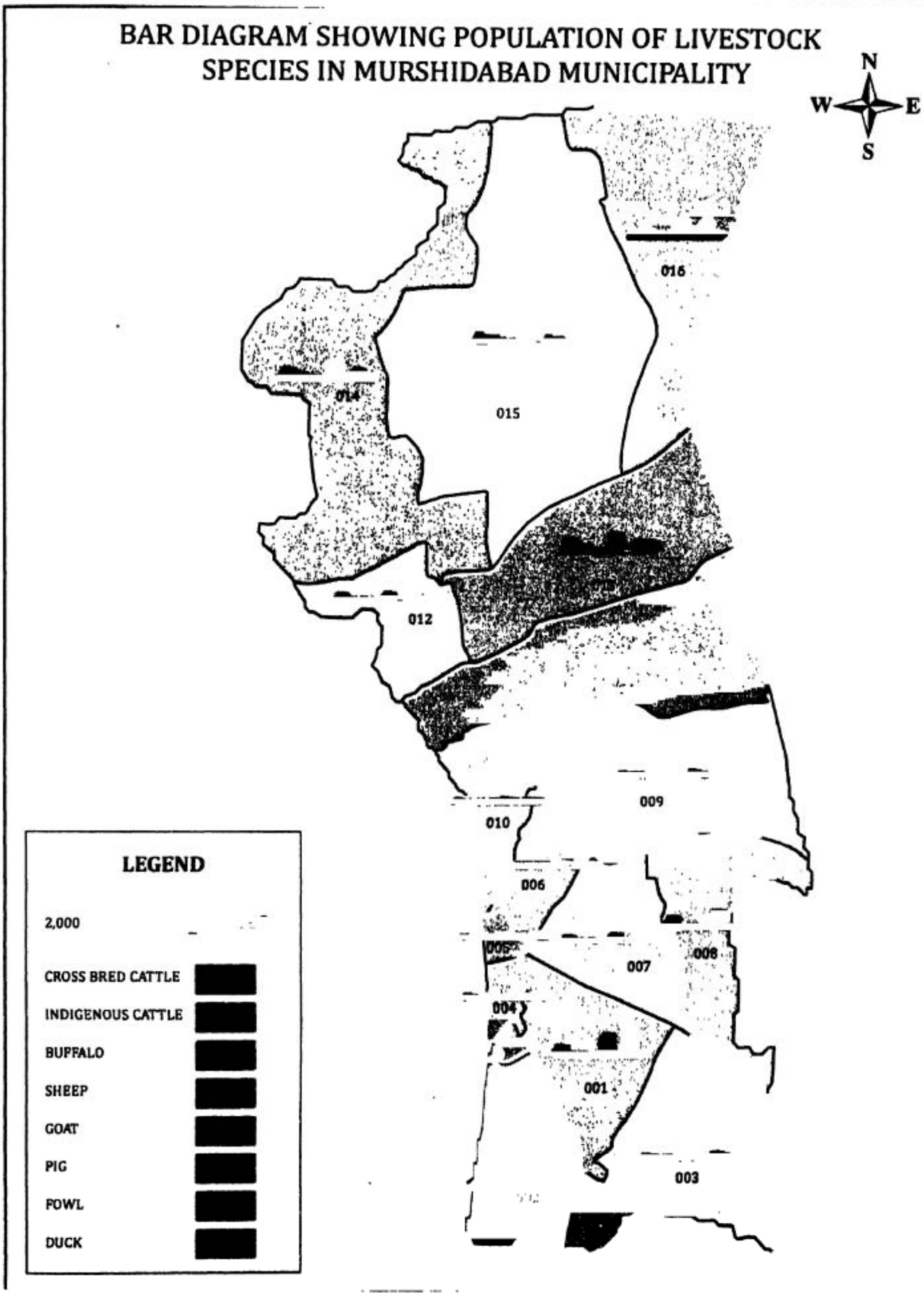

MURSHIDABAD MUNICIPALITY AT A GLANCE

[redacted]	[redacted]	[redacted]	[redacted]	[redacted]	[redacted]	[redacted]
[redacted]	2,781	11	13	94	27	29
	984	4	4	156	174	185
	3,095	15	18	250	201	214
	91	0	0	14	8	9
[redacted]	76	0	0	22	17	18
	6,311	25	30	875	158	168
	35	0	0	4	8	9
	370	1	2	21	18	19
	4,515	18	21	671	304	324
	4,351	17	21	72	241	257
	8,866	35	42	743	545	580
	912	4	4	216	119	126
	61	0	0	11	9	9
	973	4	5	226	127	135
	0	0	0	2	3	3
	9,839	39	47	971	675	719
	19	0	0	23	22	24
[redacted]	17	0	0	6	7	7
	0	0	0	12	8	9
	13	0	0	21	22	23
	1,315	6	7	33	12	13
	85	0	0	11	10	10
	[redacted]	[redacted]	[redacted]	[redacted]	[redacted]	[redacted]
	[redacted]	[redacted]	[redacted]	[redacted]	[redacted]	[redacted]

Reference Date : 15.10.2007

POPULATION SHARE OF BOVINES AND SMALL ANIMALS

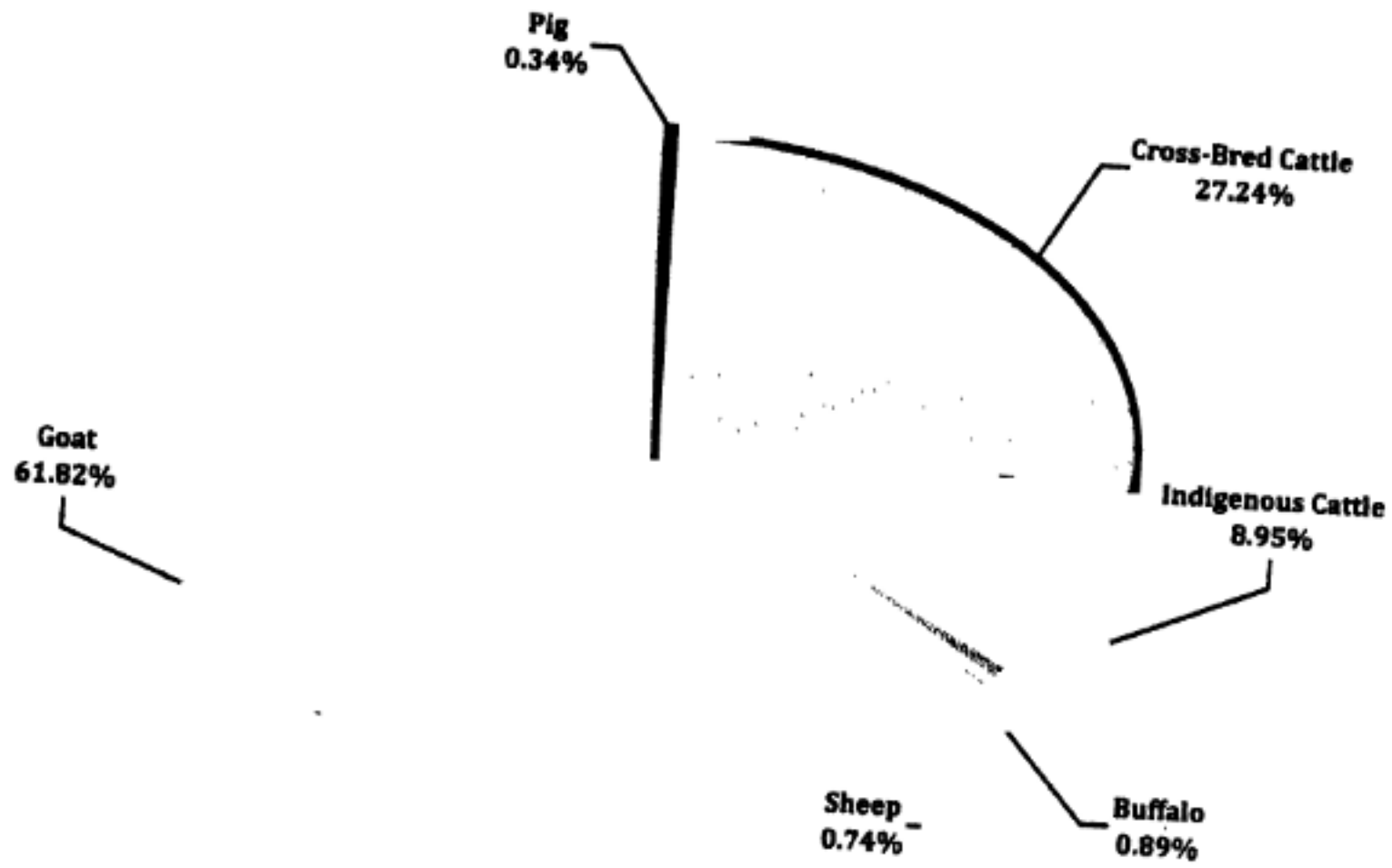

POPULATION SHARE OF FOWL AND DUCK



MURSHIDABAD MUNICIPALITY

Reference Date : 15.10.2007

WARDWISE BOVINE POPULATION



17 - PREVIOUS LIVESTOCK CENSUS, 2003; 18 - PRESENT LIVESTOCK CENSUS, 2007

MURSHIDABAD MUNICIPALITY

Reference Date : 15.10.2007

WARDWISE POPULATION OF SMALL ANIMALS



17 - PREVIOUS LIVESTOCK CENSUS, 2003; 18 - PRESENT LIVESTOCK CENSUS, 2007

MURSHIDABAD MUNICIPALITY Reference Date : 15.10.2007

WARDWISE POPULATION OF POULTRY BIRDS

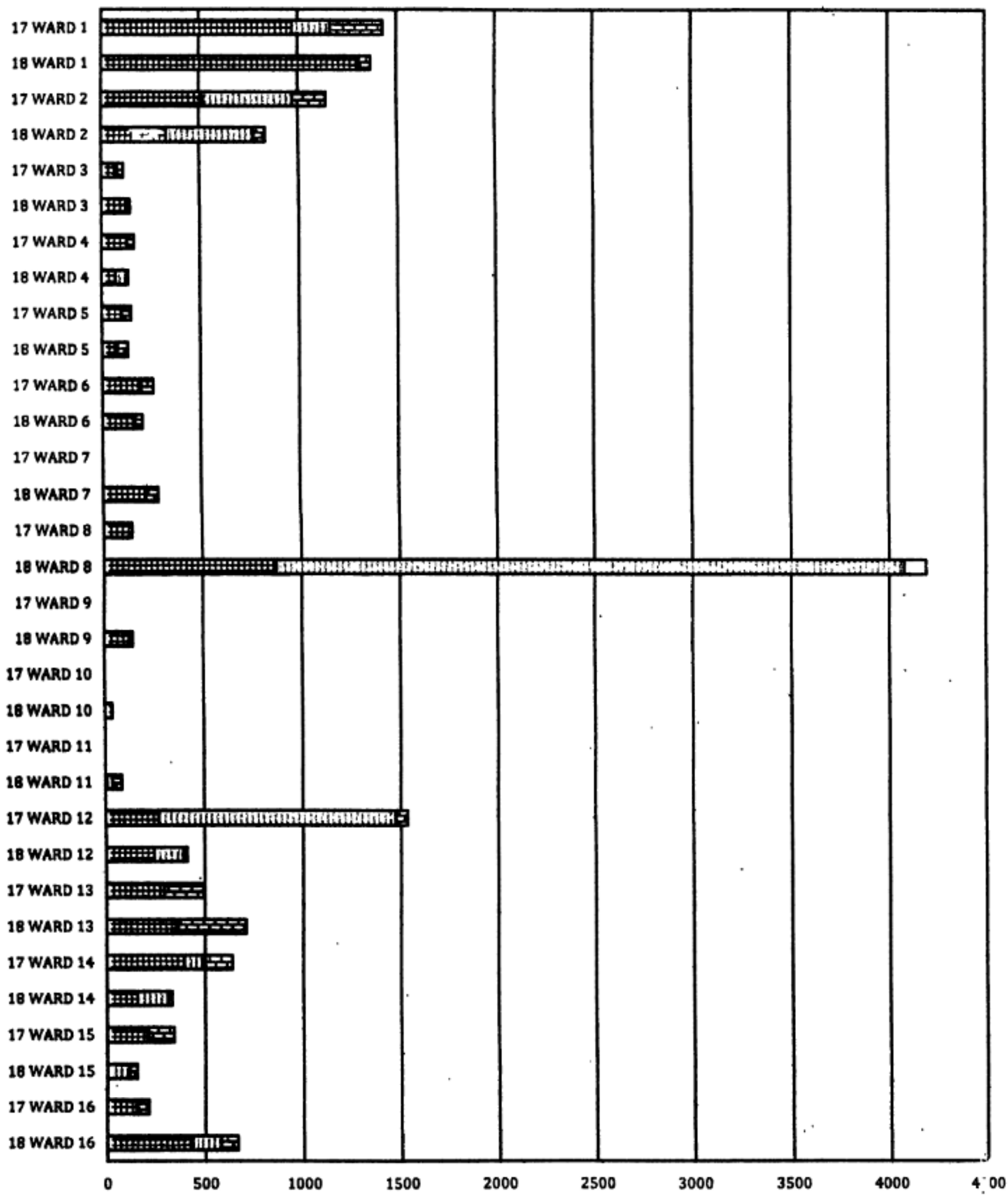

17 - PREVIOUS LIVESTOCK CENSUS, 2003; 18 - PRESENT LIVESTOCK CENSUS, 2007

Reference Date : 15.10.2007

MURSHIDABAD DISTRICT

JERSEY CROSS-BRED CATTLE

WARD	MALE JERSEY CROSS-BRED CATTLE							FEMALE JERSEY CROSS-BRED CATTLE							Total Jersey Cross-bred Cattle
	Under 1 year	1 to 2½ years	Over 2½ years (Major use)				Total Male Jersey Cross-bred Cattle	Under 1 year	1 to 2½ years	Over 2½ years			Above 10 years	Total Female Jersey Cross-bred Cattle	
			Used for Breeding only	Mainly used for Agri-culture	Mainly used for Bullock Cart	Others				In milk	Dry	Not calved once			
1	2	3	4	5	6	7	8	9	10	11	12	13	14	15	16
MURSHIDABAD MUNICIPALITY															
WARD NO. 001	31	1	0	2	0	0	34	51	75	99	47	0	0	272	306
WARD NO. 002	47	9	0	0	0	0	56	57	25	2	1	0	85	170	226
WARD NO. 003	3	0	0	0	0	0	3	12	17	14	4	0	0	47	50
WARD NO. 004	2	0	0	0	0	0	2	6	29	14	6	1	0	56	58
WARD NO. 005	1	0	0	0	0	0	1	4	0	1	1	0	0	6	7
WARD NO. 006	1	1	0	0	0	0	2	5	6	3	5	2	0	21	23
WARD NO. 007	15	0	0	0	0	0	15	25	29	27	19	4	0	104	119
WARD NO. 008	20	10	1	4	0	0	35	71	85	67	77	12	1	313	348
WARD NO. 009	0	0	0	0	0	0	0	5	4	21	0	0	12	42	42
WARD NO. 010	0	0	0	0	0	0	0	0	13	8	3	0	5	29	29
WARD NO. 011	26	4	0	0	0	1	31	26	41	55	9	46	48	225	256
WARD NO. 012	19	2	0	2	0	0	23	34	23	49	20	4	22	152	175
WARD NO. 013	34	5	0	8	0	4	51	62	107	59	121	29	3	381	432
WARD NO. 014	47	24	2	4	0	0	77	64	61	80	29	4	2	240	317
WARD NO. 015	25	15	2	0	0	0	42	23	68	52	25	5	2	175	217
WARD NO. 016	4	0	6	2	8	0	20	0	15	57	3	0	0	75	95
MURSHIDABAD MUNICIPALITY TOT :	275	71	11	22	8	5	392	445	598	608	370	107	180	2,308	2,700

18th ALL INDIA LIVESTOCK CENSUS, AGRICULTURE IMPLEMENTS AND MACHINERY, FISHERY STATISTICS, WEST BENGAL

Reference Date : 15.10.2007

MURSHIDABAD DISTRICT

HOLSTEIN FRIESIAN CROSS-BRED CATTLE

WARD	MALE HOLSTEIN FRIESIAN CROSS-BRED CATTLE							FEMALE HOLSTEIN FRIESIAN CROSS-BRED CATTLE							Total Holstein Friesian Cross-bred Cattle
	Under 1 year	1 to 2½ years	Over 2½ years (Major use)				Total Male Holstein Friesian Cross-bred Cattle	Under 1 year	1 to 2½ years	Over 2½ years			Above 10 years	Total Female Holstein Friesian Cross-bred Cattle	
			Used for Breeding only	Mainly used for Agri-culture	Mainly used for Bullock Cart	Others				In milk	Dry	Not calved once			
1	17	18	19	20	21	22	23	24	25	26	27	28	29	30	31
MURSHIDABAD MUNICIPALITY															
WARD NO. 001	0	0	0	0	0	0	0	0	2	0	0	0	0	2	2
WARD NO. 002	0	0	0	0	0	0	0	0	0	0	0	0	0	0	0
WARD NO. 003	0	0	0	0	0	0	0	0	0	0	0	0	0	0	0
WARD NO. 004	0	0	0	0	0	0	0	0	0	0	0	0	0	0	0
WARD NO. 005	0	0	0	0	0	0	0	0	0	0	0	0	0	0	0
WARD NO. 006	0	0	0	0	0	0	0	0	0	0	0	0	0	0	0
WARD NO. 007	0	0	0	0	0	0	0	0	0	0	0	0	0	0	0
WARD NO. 008	5	0	0	0	0	0	5	1	2	0	2	0	0	5	10
WARD NO. 009	0	0	0	0	0	0	0	0	0	0	0	0	0	0	0
WARD NO. 010	0	0	0	0	0	0	0	0	0	0	0	0	0	0	0
WARD NO. 011	0	0	0	0	0	0	0	3	2	3	1	3	1	13	13
WARD NO. 012	0	0	0	0	0	0	0	0	0	0	0	0	0	0	0
WARD NO. 013	0	0	0	0	0	0	0	3	7	4	8	2	0	24	24
WARD NO. 014	6	1	0	0	0	0	7	3	11	7	3	1	0	25	32
WARD NO. 015	0	0	0	0	0	0	0	0	0	0	0	0	0	0	0
WARD NO. 016	0	0	0	0	0	0	0	0	0	0	0	0	0	0	0
MURSHIDABAD MUNICIPALITY TOT :	11	1	0	0	0	0	12	10	24	14	14	6	1	69	81

Reference Date : 15.10.2007

MURSHIDABAD DISTRICT

OTHER CROSS-BRED CATTLE

WARD	MALE OTHER CROSS-BRED CATTLE							FEMALE OTHER CROSS-BRED CATTLE							Total Other Cross-bred Cattle	Total Cross-bred Cattle
	Under 1 year	1 to 2½ years	Over 2½ years (Major use)				Total Male Other Cross-bred Cattle	Under 1 year	1 to 2½ years	Over 2½ years			Above 10 years	Total Female Other Cross-bred Cattle		
			Used for Breeding only	Mainly used for Agri-culture	Mainly used for Bullock Cart	Others				In milk	Dry	Not calved once				
1	32	33	34	35	36	37	38	39	40	41	42	43	44	45	46	47
MURSHIDABAD MUNICIPALITY																
WARD NO. 001	0	0	0	0	0	0	0	0	0	0	0	0	0	0	0	308
WARD NO. 002	0	0	0	0	0	0	0	0	0	0	0	0	0	0	0	226
WARD NO. 003	0	0	0	0	0	0	0	0	0	0	0	0	0	0	0	50
WARD NO. 004	0	0	0	0	0	0	0	0	0	0	0	0	0	0	0	58
WARD NO. 005	0	0	0	0	0	0	0	0	0	0	0	0	0	0	0	7
WARD NO. 006	0	0	0	0	0	0	0	0	0	0	0	0	0	0	0	23
WARD NO. 007	0	0	0	0	0	0	0	0	0	0	0	0	0	0	0	119
WARD NO. 008	0	0	0	0	0	0	0	0	0	0	0	0	0	0	0	358
WARD NO. 009	0	0	0	0	0	0	0	0	0	0	0	0	0	0	0	42
WARD NO. 010	0	0	0	0	0	0	0	0	0	0	0	0	0	0	0	29
WARD NO. 011	0	0	0	0	0	0	0	0	0	0	0	0	0	0	0	269
WARD NO. 012	0	0	0	0	0	0	0	0	0	0	0	0	0	0	0	175
WARD NO. 013	0	0	0	0	0	0	0	0	0	0	0	0	0	0	0	456
WARD NO. 014	0	0	0	0	0	0	0	0	0	0	0	0	0	0	0	349
WARD NO. 015	0	0	0	0	0	0	0	0	0	0	0	0	0	0	0	217
WARD NO. 016	0	0	0	0	0	0	0	0	0	0	0	0	0	0	0	95
MURSHIDABAD MUNICIPALITY TOT :	0	0	0	0	0	0	0	0	0	0	0	0	0	0	0	2,781

18th ALL INDIA LIVESTOCK CENSUS, AGRICULTURE IMPLEMENTS AND MACHINERY, FISHERY STATISTICS, WEST BENGAL

Reference Date : 15.10.2007

MURSHIDABAD DISTRICT

INDIGENOUS CATTLE

WARD	MALE INDIGENOUS CATTLE							FEMALE INDIGENOUS CATTLE						
	Under 1 year	1 to 3 years	Over 3 years (Major work basis)				Total Male Indigenous Cattle	Under 1 year	1 to 3 years	Over 3 years			Above 10 years	Total Female Indigenous Cattle
			Used for Breeding only	Mainly used for Agri-culture	Mainly used for Bullock Cart	Others				In milk	Dry	Not calved once		
1	48	49	50	51	52	53	54	55	56	57	58	59	60	61
MURSHIDABAD MUNICIPALITY														
WARD NO. 001	2	0	0	0	2	0	4	3	4	11	2	0	0	20
WARD NO. 002	0	0	0	0	0	0	0	0	0	0	0	0	0	0
WARD NO. 003	0	0	0	0	0	0	0	0	0	0	0	0	0	0
WARD NO. 004	0	0	0	0	0	0	0	0	0	0	0	0	0	0
WARD NO. 005	0	0	0	0	0	0	0	0	0	1	0	0	0	1
WARD NO. 006	0	0	0	0	0	0	0	0	0	1	1	0	0	2
WARD NO. 007	0	0	0	0	0	0	0	0	1	4	1	0	0	6
WARD NO. 008	1	0	0	2	0	0	3	0	3	6	5	0	0	14
WARD NO. 009	0	0	0	0	0	0	0	2	12	19	2	0	4	39
WARD NO. 010	0	0	0	0	0	0	0	0	6	3	1	0	0	10
WARD NO. 011	1	0	0	0	0	0	1	1	5	1	0	2	0	9
WARD NO. 012	0	0	0	4	0	0	4	1	2	2	1	0	0	6
WARD NO. 013	11	0	0	11	0	0	22	28	50	30	47	8	0	163
WARD NO. 014	22	14	2	24	13	0	75	19	36	44	25	4	3	131
WARD NO. 015	22	12	0	15	0	0	49	23	49	49	19	3	0	143
WARD NO. 016	54	53	0	28	7	9	151	5	33	23	0	0	0	61
MURSHIDABAD MUNICIPALITY TOT :	113	79	2	84	22	9	309	82	201	194	104	17	7	605

Reference Date : 15.10.2007

MURSHIDABAD DISTRICT

BREEDWISE INDIGENOUS CATTLE AND UTILISATION OF MILK

WARD	BREEDWISE BREAKUP OF TOTAL INDIGENOUS CATTLE							Total Indigenous Cattle	Total Cattle	Milk Consumed as fluid milk by the producer household (Daily Kg.)	Sold as fluid milk (Daily Kg.)			Milk Converted into milk products (Daily Kg.)
	Indigenous Breed Cattle					Total Indigenous Breed Cattle	Total Non-descript (Bengal) Cattle				Direct to Consumer	Through Co-operative	To Middle man	
	Total No. of Shahiwal	Total No. of Hariana	Total No. of Siri	Total No. of Gir	Total Red Sindhi & Others									
1	62	63	64	65	66	67	68	69	70	71	72	73	74	75
MURSHIDABAD MUNICIPALITY														
WARD NO. 001	0	0	0	0	0	0	24	24	332	104	7	0	201	0
WARD NO. 002	0	0	0	0	0	0	0	0	226	0	0	0	8	0
WARD NO. 003	0	0	0	0	0	0	0	0	50	14	2	0	44	0
WARD NO. 004	0	0	0	0	0	0	0	0	58	8	14	0	40	0
WARD NO. 005	0	0	0	0	0	0	1	1	8	4	0	0	1	0
WARD NO. 006	0	0	0	0	0	0	2	2	25	5	1	0	6	0
WARD NO. 007	0	0	0	0	0	0	6	6	125	36	0	0	49	0
WARD NO. 008	0	0	0	0	0	0	17	17	375	30	3	0	137	0
WARD NO. 009	17	0	0	8	0	25	14	39	81	16	12	0	75	0
WARD NO. 010	5	0	0	5	0	10	0	10	39	0	0	0	33	0
WARD NO. 011	0	0	0	0	0	0	10	10	279	16	60	19	210	0
WARD NO. 012	0	0	0	0	0	0	10	10	185	41	35	0	59	0
WARD NO. 013	23	0	0	8	3	34	151	185	641	110	36	132	355	0
WARD NO. 014	2	0	0	5	0	7	199	206	555	101	47	71	206	10
WARD NO. 015	0	0	0	0	0	0	192	192	409	78	98	27	62	3
WARD NO. 016	0	0	0	0	0	0	212	212	307	4	5	8	171	4
MURSHIDABAD MUNICIPALITY TOT :	47	0	0	26	3	76	838	914	3,695	567	320	257	1,657	17

Reference Date : 15.10.2007

MURSHIDABAD DISTRICT

BUFFALO AND YAK

WARD	MALE BUFFALO							FEMALE BUFFALO							Total Buffalo	Total Yak
	Under 1 year	1 to 3 years	Over 3 years (Major work basis)				Total Male Buffalo	Under 1 year	1 to 3 years	Over 3 years			Above 10 years	Total Female Buffalo		
			Used for Breeding only	Mainly used for Agri-culture	Mainly used for Bullock Cart	Others				In milk	Dry	Not calved once				
1	76	77	78	79	80	81	82	83	84	85	86	87	88	89	90	91
MURSHIDABAD MUNICIPALITY																
WARD NO. 001	0	0	0	0	0	0	0	1	0	2	1	0	0	4	4	0
WARD NO. 002	6	0	0	0	0	0	6	14	6	0	0	0	0	20	26	0
WARD NO. 003	0	0	0	0	0	0	0	0	0	0	0	0	0	0	0	0
WARD NO. 004	0	0	0	0	0	0	0	0	0	0	0	0	0	0	0	0
WARD NO. 005	0	0	0	0	0	0	0	0	0	0	0	0	0	0	0	0
WARD NO. 006	1	1	0	0	0	0	2	1	0	0	1	0	0	2	4	0
WARD NO. 007	0	0	0	2	0	0	2	0	0	0	0	0	0	0	2	0
WARD NO. 008	0	0	1	0	0	0	1	1	2	1	0	0	0	4	5	0
WARD NO. 009	0	0	0	0	0	0	0	0	0	0	0	0	0	0	0	0
WARD NO. 010	2	4	0	4	0	0	10	0	0	0	0	0	0	0	10	0
WARD NO. 011	0	0	0	0	0	0	0	0	0	0	0	0	0	0	0	0
WARD NO. 012	0	0	0	2	0	0	2	0	1	0	0	0	0	1	3	0
WARD NO. 013	1	0	0	0	0	0	1	0	2	2	1	0	0	5	6	0
WARD NO. 014	3	2	0	0	0	0	5	4	1	8	2	1	0	16	21	0
WARD NO. 015	0	0	0	4	0	0	4	2	2	1	1	0	0	6	10	0
WARD NO. 016	0	0	0	0	0	0	0	0	0	0	0	0	0	0	0	0
MURSHIDABAD MUNICIPALITY TOT :	13	7	1	12	0	0	33	23	14	14	6	1	0	58	91	0

18th ALL INDIA LIVESTOCK CENSUS, AGRICULTURE IMPLEMENTS AND MACHINERY, FISHERY STATISTICS, WEST BENGAL

Reference Date : 15.10.2007

MURSHIDABAD DISTRICT

SHEEP

WARD	CROSS-BRED SHEEP							INDIGENOUS SHEEP							Total Sheep
	MALE			FEMALE			Total Cross-bred Sheep	MALE			FEMALE			Total Indigenous Sheep	
	Upto 6 months	6 months & above	Total Male	Upto 6 months	6 months & above	Total Female		Upto 6 months	6 months & above	Total Male	Upto 6 months	6 months & above	Total Female		
1	92	93	94	95	96	97	98	99	100	101	102	103	104	105	106
MURSHIDABAD MUNICIPALITY															
WARD NO. 001	0	0	0	0	0	0	0	0	0	0	0	0	0	0	0
WARD NO. 002	0	0	0	0	0	0	0	0	0	0	0	0	0	0	0
WARD NO. 003	0	0	0	0	0	0	0	0	0	0	0	0	0	0	0
WARD NO. 004	0	0	0	0	0	0	0	0	0	0	0	0	0	0	0
WARD NO. 005	0	0	0	0	0	0	0	0	0	0	0	0	0	0	0
WARD NO. 006	0	0	0	0	0	0	0	0	0	0	0	0	0	0	0
WARD NO. 007	0	0	0	0	0	0	0	0	0	0	0	0	0	0	0
WARD NO. 008	0	0	0	0	0	0	0	0	0	0	0	0	0	0	0
WARD NO. 009	0	16	16	0	0	0	16	4	18	22	5	9	14	36	52
WARD NO. 010	0	18	18	0	0	0	18	0	6	6	0	0	0	6	24
WARD NO. 011	0	0	0	0	0	0	0	0	0	0	0	0	0	0	0
WARD NO. 012	0	0	0	0	0	0	0	0	0	0	0	0	0	0	0
WARD NO. 013	0	0	0	0	0	0	0	0	0	0	0	0	0	0	0
WARD NO. 014	0	0	0	0	0	0	0	0	0	0	0	0	0	0	0
WARD NO. 015	0	0	0	0	0	0	0	0	0	0	0	0	0	0	0
WARD NO. 016	0	0	0	0	0	0	0	0	0	0	0	0	0	0	0
MURSHIDABAD MUNICIPALITY TOT :	0	34	34	0	0	0	34	4	24	28	5	9	14	42	76

18th ALL INDIA LIVESTOCK CENSUS, AGRICULTURE IMPLEMENTS AND MACHINERY, FISHERY STATISTICS, WEST BENGAL

Reference Date : 15.10.2007

MURSHIDABAD DISTRICT

GOAT

WARD	MALE GOAT			FEMALE GOAT			Total Goat	BREEDWISE BREAKUP OF TOTAL GOAT		
	Under 1 year	1 year & above	Total Male	Under 1 year	1 year & above	Total Female		Bengal Breed Goat	Jamunapari Breed Goat	Other Breed Goat
1	107	108	109	110	111	112	113	114	115	116
MURSHIDABAD MUNICIPALITY										
WARD NO. 001	122	201	323	250	269	250	842	842	0	0
WARD NO. 002	186	116	302	81	34	81	417	417	0	0
WARD NO. 003	44	35	79	37	57	37	173	173	0	0
WARD NO. 004	26	63	89	42	72	42	203	203	0	0
WARD NO. 005	5	4	9	16	40	16	65	65	0	0
WARD NO. 006	25	19	44	21	45	21	110	110	0	0
WARD NO. 007	32	47	79	53	94	53	226	226	0	0
WARD NO. 008	95	142	237	163	230	163	630	626	4	4
WARD NO. 009	22	39	61	36	77	36	174	174	0	0
WARD NO. 010	3	7	10	21	42	21	73	73	0	0
WARD NO. 011	106	19	125	162	142	162	429	375	3	3
WARD NO. 012	37	38	75	58	90	58	223	223	0	0
WARD NO. 013	178	6	184	147	376	147	707	707	0	0
WARD NO. 014	150	116	266	204	266	204	736	673	18	18
WARD NO. 015	87	1[illegible]	253	150	283	150	686	686	0	0
WARD NO. 016	62	39	101	197	319	197	617	617	0	0
MURSHIDABAD MUNICIPALITY TOT :	1,180	1,057	2,237	1,638	2,436	1,638	6,311	6,190	25	25

18th ALL INDIA LIVESTOCK CENSUS, AGRICULTURE IMPLEMENTS AND MACHINERY, FISHERY STATISTICS, WEST BENGAL

Reference Date : 15.10.2007

MURSHIDABAD DISTRICT

HORSE AND PONNY, MULE, DONKEY

WARD	MALE HORSE & PONNY				FEMALE HORSE & PONNY			Total Horse and Ponny	MULE			DONKEY		
	Under 3 years	3 years & above		Total Male	Under 3 years	3 years & above	Total Female		Under 3 years	3 years & above	Total Mule	Under 3 years	3 years & above	Total Donkey
		Used for Cart	Used for Sports											
1	117	118	119	120	121	122	123	124	125	126	127	128	129	130
MURSHIDABAD MUNICIPALITY														
WARD NO. 001	0	0	0	0	0	0	0	0	0	0	0	0	0	0
WARD NO. 002	5	0	0	5	0	0	0	5	0	0	0	0	0	0
WARD NO. 003	0	0	0	0	0	0	0	0	0	0	0	0	0	0
WARD NO. 004	0	0	0	0	0	0	0	0	0	0	0	0	0	0
WARD NO. 005	0	2	0	2	0	0	0	2	0	0	0	0	0	0
WARD NO. 006	0	0	0	0	0	0	0	0	0	0	0	0	0	0
WARD NO. 007	0	0	0	0	0	0	0	0	0	0	0	0	0	0
WARD NO. 008	0	0	0	0	0	0	0	0	0	0	0	0	0	0
WARD NO. 009	0	0	0	0	0	0	0	0	0	0	0	0	0	0
WARD NO. 010	0	0	0	0	0	0	0	0	0	0	0	0	0	0
WARD NO. 011	2	2	0	4	0	3	3	7	0	0	0	0	0	0
WARD NO. 012	1	15	0	16	3	15	18	34	0	0	0	0	0	0
WARD NO. 013	0	0	0	0	0	0	0	0	0	0	0	0	0	0
WARD NO. 014	3	12	0	15	8	5	13	28	0	0	0	0	0	0
WARD NO. 015	0	3	0	3	0	4	4	7	0	0	0	0	0	0
WARD NO. 016	0	0	0	0	0	0	0	0	0	0	0	0	0	0
MURSHIDABAD MUNICIPALITY TOT :	11	34	0	45	11	27	38	83	0	0	0	0	0	0

Reference Date : 15.10.2007

MURSHIDABAD DISTRICT

PIG

WARD	CROSS-BRED PIG							INDIGENOUS PIG							
	MALE			FEMALE			Total Cross-bred Pig	MALE			FEMALE			Total Indi-genous Pig	Total Pig
	Below 6 months	6 months & above	Total Male	Below 6 months	6 months & above	Total Female		Below 6 months	6 months & above	Total Male	Below 6 months	6 months & above	Total Female		
1	131	132	133	134	135	136	137	138	139	140	141	142	143	144	145
MURSHIDABAD MUNICIPALITY															
WARD NO. 001	0	0	0	0	0	0	0	0	0	0	0	0	0	0	0
WARD NO. 002	0	0	0	0	0	0	0	0	0	0	0	0	0	0	0
WARD NO. 003	1	1	2	1	1	2	4	0	1	1	0	3	3	4	8
WARD NO. 004	0	0	0	0	0	0	0	0	2	2	0	4	4	6	6
WARD NO. 005	0	0	0	0	0	0	0	0	0	0	0	0	0	0	0
WARD NO. 006	0	0	0	0	0	0	0	1	7	8	2	9	11	19	19
WARD NO. 007	0	0	0	0	0	0	0	0	0	0	0	0	0	0	0
WARD NO. 008	0	0	0	0	0	0	0	0	0	0	0	0	0	0	0
WARD NO. 009	0	0	0	0	0	0	0	0	0	0	0	0	0	0	0
WARD NO. 010	0	0	0	0	0	0	0	0	0	0	0	0	0	0	0
WARD NO. 011	0	0	0	0	0	0	0	0	0	0	0	0	0	0	0
WARD NO. 012	0	0	0	0	0	0	0	0	0	0	0	0	0	0	0
WARD NO. 013	0	0	0	0	0	0	0	0	0	0	0	0	0	0	0
WARD NO. 014	0	0	0	0	0	0	0	0	0	0	0	0	0	0	0
WARD NO. 015	0	1	1	0	1	1	2	0	0	0	0	0	0	0	2
WARD NO. 016	0	0	0	0	0	0	0	0	0	0	0	0	0	0	0
MURSHIDABAD MUNICIPALITY TOT :	1	2	3	1	2	3	6	1	10	11	2	16	18	29	35

Reference Date : 15.10.2007

MURSHIDABAD DISTRICT

DOG AND RABBIT, FOWL (COCK)

WARD	PET DOG			OTHER (STREET) DOG			Total Dog	RABBIT			COCK (MALE+FEMALE)		
											COCK (5 months & above)		
	Male	Female	Total Pet Dog	Male	Female	Total Other Dog		Male	Female	Total Rabbit	Deshi	Improved	Total Cock
1	146	147	148	149	150	151	152	153	154	155	156	157	158
MURSHIDABAD MUNICIPALITY													
WARD NO. 001	14	19	33	0	0	0	33	0	0	0	278	0	278
WARD NO. 002	20	0	20	0	0	0	20	0	0	0	194	154	348
WARD NO. 003	5	2	7	2	1	3	10	0	0	0	39	16	55
WARD NO. 004	10	1	11	0	0	0	11	0	0	0	28	18	46
WARD NO. 005	8	4	12	0	0	0	12	0	0	0	14	4	18
WARD NO. 006	10	3	13	5	0	5	18	0	0	0	39	1	40
WARD NO. 007	12	11	23	3	4	7	30	0	0	0	48	0	48
WARD NO. 008	17	16	33	19	0	19	52	0	0	0	174	0	174
WARD NO. 009	2	1	3	6	4	10	13	0	0	0	22	0	22
WARD NO. 010	0	0	0	0	3	3	3	0	0	0	0	0	0
WARD NO. 011	11	1	12	4	3	7	19	0	0	0	2	0	2
WARD NO. 012	9	4	13	0	0	0	13	0	0	0	58	0	58
WARD NO. 013	6	2	8	3	0	3	11	0	0	0	44	1	45
WARD NO. 014	26	8	34	0	0	0	34	0	0	0	30	22	52
WARD NO. 015	0	0	0	0	0	0	0	0	0	0	0	10	10
WARD NO. 016	10	14	24	45	22	67	91	0	0	0	304	39	343
MURSHIDABAD MUNICIPALITY TOT :	160	86	246	87	37	124	370	0	0	0	1,274	265	1,539

Reference Date : 15.10.2007

MURSHIDABAD DISTRICT

FOWL (HEN, CHICKEN)

WARD	FOWL (HEN, CHICKEN) (MALE+FEMALE)													
	HEN (5 months & above)			CHICKEN (Below 5 months)				TOTAL DESHI FOWL			TOTAL IMPROVED FOWL			Total Fowl
	Deshi	Improved	Total Hen	Deshi for Egg	Deshi for Meat	Improved for Egg	Improved for Meat (Broiler)	Aseel	Other	Total	White	Coloured	Total	
1	159	160	161	162	163	164	165	166	167	168	169	170	171	172
MURSHIDABAD MUNICIPALITY														
WARD NO. 001	815	0	815	217	0	0	0	90	1220	1310	0	0	0	1310
WARD NO. 002	138	90	228	0	0	0	200	332	0	332	444	0	444	776
WARD NO. 003	86	3	89	0	0	0	0	61	64	125	3	16	19	144
WARD NO. 004	43	46	89	0	0	0	0	49	22	71	13	51	64	135
WARD NO. 005	53	7	60	2	0	0	0	27	42	69	0	11	11	80
WARD NO. 006	112	2	114	10	4	0	0	72	93	165	0	3	3	168
WARD NO. 007	113	0	113	0	54	0	0	88	127	215	0	0	0	215
WARD NO. 008	514	0	514	185	0	4	3200	174	699	873	3204	0	3204	4077
WARD NO. 009	0	0	0	103	0	0	0	0	125	125	0	0	0	125
WARD NO. 010	0	0	0	35	0	0	0	0	35	35	0	0	0	35
WARD NO. 011	8	0	8	0	0	11	16	8	2	10	0	27	27	37
WARD NO. 012	134	0	134	52	0	0	150	73	171	244	150	0	150	394
WARD NO. 013	309	9	318	0	0	1	0	49	304	353	0	11	11	364
WARD NO. 014	124	35	159	1	0	0	100	96	59	155	135	22	157	312
WARD NO. 015	0	23	23	0	0	36	45	0	0	0	30	84	114	114
WARD NO. 016	129	108	237	0	0	0	0	36	397	433	108	39	147	580
MURSHIDABAD MUNICIPALITY TOT :	2,578	323	2,901	605	58	52	3,711	1,155	3,360	4,515	4,087	264	4,351	8,866

18th ALL INDIA LIVESTOCK CENSUS, AGRICULTURE IMPLEMENTS AND MACHINERY, FISHERY STATISTICS, WEST BENGAL

Reference Date : 15.10.2007

MURSHIDABAD DISTRICT

DRAKE, DUCK, DUCKLING

WARD	DRAKE, DUCK, DUCKLING (MALE+FEMALE)												Turkey	Quail	Other Poultry Birds	Total Poultry Birds
	DRAKE (6 months & above)			DUCK (6 months & above)			DUCKLING (Belows 6 month)			Total Deshi Drake, Duck, Duckling	Total Improved Drake, Duck, Duckling	Total Drake, Duck, Duckling				
	Deshi	Improved	Total Drake	Deshi	Improved	Total Duck	Deshi	Improved	Total Duckling							
1	173	174	175	176	177	178	179	180	181	182	183	184	185	186	187	188
MURSHIDABAD MUNICIPALITY																
WARD NO. 001	13	0	13	46	1	47	0	0	0	59	1	60	0	0	0	1370
WARD NO. 002	29	0	29	29	0	29	0	0	0	58	0	58	0	0	0	834
WARD NO. 003	1	0	1	2	0	2	0	0	0	3	0	3	0	0	0	147
WARD NO. 004	2	0	2	0	0	0	0	0	0	2	0	2	0	0	0	137
WARD NO. 005	11	0	11	44	0	44	0	0	0	55	0	55	0	0	0	135
WARD NO. 006	9	0	9	29	0	29	0	0	0	38	0	38	0	0	0	206
WARD NO. 007	13	0	13	46	0	46	7	0	7	66	0	66	0	0	0	281
WARD NO. 008	26	0	26	88	0	88	0	0	0	114	0	114	0	0	0	4191
WARD NO. 009	14	0	14	7	0	7	0	0	0	21	0	21	0	0	0	146
WARD NO. 010	0	0	0	0	0	0	0	0	0	0	0	0	0	0	0	35
WARD NO. 011	20	0	20	16	12	28	0	0	0	36	12	48	0	0	0	85
WARD NO. 012	6	0	6	12	0	12	0	0	0	18	0	18	0	0	0	412
WARD NO. 013	38	0	38	280	28	308	0	0	0	318	28	346	0	0	0	710
WARD NO. 014	5	0	5	11	0	11	4	0	4	20	0	20	0	0	0	332
WARD NO. 015	11	5	16	16	7	23	0	0	0	27	12	39	0	0	0	153
WARD NO. 016	12	6	18	65	2	67	0	0	0	77	8	85	0	0	0	665
MURSHIDABAD MUNICIPALITY TOT :	210	11	221	691	50	741	11	0	11	912	61	973	0	0	0	9,839

18th ALL INDIA LIVESTOCK CENSUS, AGRICULTURE IMPLEMENTS AND MACHINERY, FISHERY STATISTICS, WEST BENGAL

Reference Date : 15.10.2007

MURSHIDABAD DISTRICT

AGRICULTURAL IMPLEMENTS AND MACHINERY

WARD	ANIMAL OPERATED IMPLEMENTS											EQUIPMENT FOR LIVESTOCK AND POULTRY							
															Hay Harvest Machine		Chaff Cutter		
	Wooden Plough	Steel Plough	Culti-vator	Disc Harrow	Seed-cum Fertilizer Drill	Leve-ller	Wet land Puddler	Suger-cane Crusher	Animal Cart	Ghanis	Water Lifting Devices	Incuba-tors/ Bree-ders	Milking Machine	Baler	Straw Reaper	Forage Harves-ter	Manually Operated	Animal Operated	Power Oper-ated
1	189	190	191	192	193	194	195	196	197	198	199	200	201	202	203	204	205	206	207
MURSHIDABAD MUNICIPALITY																			
WARD NO. 001	0	0	0	0	0	0	0	0	0	0	0	0	0	0	0	0	182	2	2
WARD NO. 002	0	0	0	0	0	0	0	0	0	0	0	0	0	0	0	0	17	0	0
WARD NO. 003	0	0	0	0	0	0	0	0	0	0	0	0	0	0	0	0	12	0	0
WARD NO. 004	0	0	0	0	0	0	0	0	0	0	0	0	0	0	0	0	15	0	0
WARD NO. 005	0	0	0	0	0	0	0	0	0	0	0	0	0	0	0	0	4	0	0
WARD NO. 006	0	0	0	0	0	0	0	0	0	0	0	0	0	0	0	0	6	0	1
WARD NO. 007	0	0	0	0	0	0	0	0	0	0	0	0	0	0	0	0	52	0	4
WARD NO. 008	0	0	0	0	0	0	0	0	0	0	0	0	0	0	0	0	206	0	0
WARD NO. 009	0	0	0	0	0	0	0	0	0	0	0	0	0	0	0	0	24	0	0
WARD NO. 010	0	0	0	0	0	0	0	0	0	0	0	0	0	0	0	0	12	0	0
WARD NO. 011	0	0	0	0	0	0	0	0	0	0	0	0	0	0	0	0	104	0	0
WARD NO. 012	0	0	0	0	0	0	0	0	0	0	0	0	0	0	0	0	71	0	5
WARD NO. 013	0	13	5	0	0	11	5	0	0	0	0	0	0	0	0	0	321	0	7
WARD NO. 014	15	1	0	0	0	0	0	0	0	0	18	0	0	0	2	0	242	0	3
WARD NO. 015	4	3	0	0	0	0	0	0	0	0	30	0	0	0	0	0	88	0	8
WARD NO. 016	0	0	0	0	0	0	0	0	0	0	0	0	0	0	0	0	127	0	0
MURSHIDABAD MUNICIPALITY TOT :	19	17	5	0	0	11	5	0	0	0	48	0	0	0	2	0	1,483	2	30

18th ALL INDIA LIVESTOCK CENSUS, AGRICULTURE IMPLEMENTS AND MACHINERY, FISHERY STATISTICS, WEST BENGAL

Reference Date : 15.10.2007

MURSHIDABAD DISTRICT

FISHERY STATISTICS

WARD	No. of Household engaged in Fishing Activity						No. of Members in the Fishery Household				No. of members Engaged in actual operation of fishing			
	Nature of Fishing Activity		Type of Fishing Activity								Full Time		Part Time	
	Inland	Marine	Mainly Fish Capture	Mainly Seed Culture	Allied e.g. Pealing, Marketing, Processing etc.	Others	Male	Female	Children	Total	Male	Female	Male	Female
1	208	209	210	211	212	213	214	215	216	217	218	219	220	221
MURSHIDABAD MUNICIPALITY														
WARD NO. 001	0	0	0	0	0	0	0	0	0	0	0	0	0	0
WARD NO. 002	0	0	0	0	0	0	0	0	0	0	0	0	0	0
WARD NO. 003	0	0	0	0	0	0	0	0	0	0	0	0	0	0
WARD NO. 004	0	0	0	0	0	0	0	0	0	0	0	0	0	0
WARD NO. 005	8	0	8	8	0	0	14	14	2	30	13	0	0	0
WARD NO. 006	0	0	0	0	0	0	0	0	0	0	0	0	0	0
WARD NO. 007	1	0	1	0	0	0	3	2	1	6	2	0	1	0
WARD NO. 008	0	0	1	0	0	0	3	1	1	5	1	0	0	0
WARD NO. 009	0	0	0	0	0	0	0	0	0	0	0	0	0	0
WARD NO. 010	0	0	0	0	0	0	0	0	0	0	0	0	0	0
WARD NO. 011	0	0	0	0	0	0	0	0	0	0	0	0	0	0
WARD NO. 012	0	0	0	0	0	0	0	0	0	0	0	0	0	0
WARD NO. 013	0	0	0	0	0	0	0	0	0	0	0	0	0	0
WARD NO. 014	4	0	0	4	0	0	5	5	6	16	2	0	3	0
WARD NO. 015	0	0	2	0	0	0	4	2	2	8	0	0	0	0
WARD NO. 016	0	0	0	0	0	0	0	0	0	0	0	0	0	0
MURSHIDABAD MUNICIPALITY TOT :	13	0	12	12	0	0	29	24	12	65	18	0	4	0

Reference Date : 15.10.2007

MURSHIDABAD DISTRICT

FISHERY STATISTICS

WARD	No. of members Engaged in other occupation of fishing										No. of Household of main source of waterbody in which fishing done				
	Marketing of Fish		Repairing of Nets		Fish Hatchery		Ornamental Fishing		Others		Aquaculture ponds and tank	Brackish water impounds	Water logged areas	Large irrigation tanks	Reservoirs & check dams
	Male	Female	Male	Female	Male	Female	Male	Female	Male	Female					
1	222	223	224	225	226	227	228	229	230	231	232	233	234	235	236
MURSHIDABAD MUNICIPALITY															
WARD NO. 001	0	0	0	0	0	0	0	0	0	0	0	0	0	0	0
WARD NO. 002	0	0	0	0	0	0	0	0	0	0	0	0	0	0	0
WARD NO. 003	0	0	0	0	0	0	0	0	0	0	0	0	0	0	0
WARD NO. 004	0	0	0	0	0	0	0	0	0	0	0	0	0	0	0
WARD NO. 005	12	0	0	0	0	0	0	0	0	0	0	0	0	0	0
WARD NO. 006	0	0	0	0	0	0	0	0	0	0	0	0	0	0	0
WARD NO. 007	1	0	3	0	0	0	0	0	0	0	0	0	0	0	0
WARD NO. 008	1	0	0	0	0	0	0	0	0	0	0	0	0	0	0
WARD NO. 009	0	0	0	0	0	0	0	0	0	0	0	0	0	0	0
WARD NO. 010	0	0	0	0	0	0	0	0	0	0	0	0	0	0	0
WARD NO. 011	0	0	0	0	0	0	0	0	0	0	0	0	0	0	0
WARD NO. 012	0	0	0	0	0	0	0	0	0	0	0	0	0	0	0
WARD NO. 013	0	0	0	0	0	0	0	0	0	0	0	0	0	0	0
WARD NO. 014	5	0	3	0	0	0	0	0	0	0	0	0	0	0	0
WARD NO. 015	2	0	0	0	0	0	0	0	0	0	0	0	0	0	0
WARD NO. 016	0	0	0	0	0	0	0	0	0	0	0	0	0	0	0
MURSHIDABAD MUNICIPALITY TOT :	21	0	6	0	0	0	0	0	0	0	0	0	0	0	0

Reference Date : 15.10.2007

MURSHIDABAD DISTRICT

FISHERY STATISTICS

WARD	No. of Household of main source of waterbody in which fishing done												
				Typewise		Locationwise			Ownershipwise				
	Rivers	Lakes/ oxbow lakes/ meanders channels/ scars	Marine resources i.e. sea	Perrenial waterbody	Seasonal waterbody	Located within the Mouza/ Ward	At distance less than 5 Km.	At distance more than 5 Km.	Owned by fisherman household	Owned by Gram Panchayat	Owned by the Govt.	Owned by cooperative society	Owned by other individuals
1	237	238	239	240	241	242	243	244	245	246	247	248	249
MURSHIDABAD MUNICIPALITY													
WARD NO. 001	0	0	0	0	0	0	0	0	0	0	0	0	0
WARD NO. 002	0	0	0	0	0	0	0	0	0	0	0	0	0
WARD NO. 003	0	0	0	0	0	0	0	0	0	0	0	0	0
WARD NO. 004	0	0	0	0	0	0	0	0	0	0	0	0	0
WARD NO. 005	9	0	0	0	0	0	0	0	0	0	0	0	0
WARD NO. 006	0	0	0	0	0	0	0	0	0	0	0	0	0
WARD NO. 007	1	0	0	0	0	0	0	0	0	0	0	0	0
WARD NO. 008	0	0	0	1	0	0	1	0	0	0	0	1	0
WARD NO. 009	0	0	0	0	0	0	0	0	0	0	0	0	0
WARD NO. 010	0	0	0	0	0	0	0	0	0	0	0	0	0
WARD NO. 011	0	0	0	0	0	0	0	0	0	0	0	0	0
WARD NO. 012	0	0	0	0	0	0	0	0	0	0	0	0	0
WARD NO. 013	0	0	0	0	0	0	0	0	0	0	0	0	0
WARD NO. 014	4	0	0	3	0	3	0	0	0	0	3	0	0
WARD NO. 015	2	0	0	0	0	0	0	0	0	0	0	0	0
WARD NO. 016	0	0	0	0	0	0	0	0	0	0	0	0	0
MURSHIDABAD MUNICIPALITY TOT :	16	0	0	4	0	3	1	0	0	0	3	1	0

18th ALL INDIA LIVESTOCK CENSUS, AGRICULTURE IMPLEMENTS AND MACHINERY, FISHERY STATISTICS, WEST BENGAL

Reference Date : 15.10.2007

MURSHIDABAD DISTRICT

FISHERY STATISTICS AND FODDER AREA

WARD	No. of Fishing Crafts		No. of Fishing Gears							Area under Fodder Crops (Cottah)		
	Motorised	Non-motorised	Drag Nets	Hook & Lines	Cast Nets	Gill Nets	Set Barriers	Trawl Nets	Others	Kharif	Rabi	Total
1	250	251	252	253	254	255	256	257	258	259	260	261
MURSHIDABAD MUNICIPALITY												
WARD NO. 001	0	0	0	0	0	0	0	0	0	20	20	40
WARD NO. 002	0	0	0	0	0	0	0	0	0	0	0	0
WARD NO. 003	0	0	0	0	0	0	0	0	0	0	0	0
WARD NO. 004	0	0	0	0	0	0	0	0	0	0	0	0
WARD NO. 005	0	4	18	0	0	0	0	2	0	0	0	0
WARD NO. 006	0	0	0	0	0	0	0	0	0	0	0	0
WARD NO. 007	1	0	1	0	0	0	0	0	0	0	0	0
WARD NO. 008	0	0	0	0	0	0	0	1	0	20	20	40
WARD NO. 009	0	0	0	0	0	0	0	0	0	0	0	0
WARD NO. 010	0	0	0	0	0	0	0	0	0	0	0	0
WARD NO. 011	0	0	0	0	0	0	0	0	0	0	0	0
WARD NO. 012	0	0	0	0	0	0	0	0	0	0	0	0
WARD NO. 013	0	0	0	0	0	0	0	0	0	60	60	120
WARD NO. 014	0	2	2	0	3	3	3	0	3	1731	1703	3434
WARD NO. 015	0	2	0	0	2	0	0	0	0	1961	1954	3915
WARD NO. 016	0	0	0	0	0	0	0	0	0	0	0	0
MURSHIDABAD MUNICIPALITY TOT :	1	8	21	0	5	3	3	3	3	3,792	3,757	7,549

Reference Date : 15.10.2007

MURSHIDABAD DISTRICT

LIVESTOCK & FISHERY INFRASTRUCTURE

WARD	Veterinary Hospital/ Health Centre	Artificial Incemination (A.I.) Centre	Veterinary Medicine Shop	Livestock Development Worker	Chilling Plant/ Bulk Milk Cooler	Co-operative Dairy/Milk Collection Centre	Availability of Pasture Land	Cattle/Poultry Feed Shop	Fish Wholesale Market
1	262	263	264	265	266	267	268	269	270
MURSHIDABAD MUNICIPALITY									
WARD NO. 001	<=5KM	<=5KM	<=5KM	>5KM	>5KM	<=5KM	>5KM	>5KM	>5KM
WARD NO. 002	<=5KM	<=5KM	<=5KM	>5KM	>5KM	<=5KM	>5KM	>5KM	>5KM
WARD NO. 003	<=5KM	<=5KM	<=5KM	>5KM	>5KM	<=5KM	>5KM	>5KM	>5KM
WARD NO. 004	<=5KM	<=5KM	<=5KM	>5KM	>5KM	<=5KM	>5KM	>5KM	>5KM
WARD NO. 005	<=5KM	<=5KM	<=5KM	>5KM	>5KM	<=5KM	>5KM	>5KM	>5KM
WARD NO. 006	<=5KM	<=5KM	<=5KM	>5KM	>5KM	<=5KM	>5KM	>5KM	>5KM
WARD NO. 007	<=5KM	<=5KM	<=5KM	>5KM	>5KM	<=5KM	>5KM	YES	>5KM
WARD NO. 008	YES	YES	YES	>5KM	>5KM	<=5KM	>5KM	<=5KM	>5KM
WARD NO. 009	<=5KM	<=5KM	<=5KM	>5KM	>5KM	<=5KM	>5KM	<=5KM	>5KM
WARD NO. 010	<=5KM	<=5KM	<=5KM	>5KM	>5KM	<=5KM	>5KM	YES	>5KM
WARD NO. 011	<=5KM	<=5KM	<=5KM	>5KM	>5KM	<=5KM	>5KM	<=5KM	>5KM
WARD NO. 012	YES	YES	YES	>5KM	>5KM	<=5KM	>5KM	YES	>5KM
WARD NO. 013	<=5KM	<=5KM	<=5KM	>5KM	>5KM	YES	>5KM	YES	>5KM
WARD NO. 014	<=5KM	<=5KM	<=5KM	>5KM	>5KM	YES	>5KM	<=5KM	>5KM
WARD NO. 015	<=5KM	<=5KM	<=5KM	>5KM	>5KM	<=5KM	>5KM	<=5KM	>5KM
WARD NO. 016	<=5KM	<=5KM	<=5KM	>5KM	>5KM	<=5KM	>5KM	<=5KM	>5KM

YES - Located in the Ward; <=5KM - Located at a distance upto 5 KM; >5KM - Located at a distance more than 5 KM

MURSHIDABAD DISTRICT

JERSEY / HOLSTEIN / OTHER CROSS-BRED / INDIGENOUS CATTLE / BUFFALO

NAME OF THE URBAN PARA	Female Jersey Cross-Bred (Over 2½ year)			Total Jersey Cross-Bred Cattle	Female Holstein Cross-Bred (Over 2½ year)			Total Holstein Cross-Bred Cattle	Female Other Cross-Bred (Over 2½ year)			Total Other Cross-Bred Cattle	Total Cross-Bred Cattle	Female Indigenous Cattle (Over 3 year)			Total Indigenous Cattle	Total Female Cattle	Female Buffalo (Over 3 year)			Total Buffalo
	In milk	Dry	Not yet calved		In milk	Dry	Not yet calved		In milk	Dry	Not yet calved			In milk	Dry	Not yet calved			In milk	Dry	Not yet calved	
	1	2	3	4	5	6	7	8	9	10	11	12	13	14	15	16	17	18	19	20	21	22
MURSHIDABAD MUNICIPALITY : LALBAGH SUBDIVISION																						
WARD 001																						
BAGAN PARA	24	16	0	80	0	0	0	0	0	0	0	0	80	3	0	0	5	5	0	0	0	0
GOLAP BAG	29	12	0	92	0	0	0	1	0	0	0	0	93	4	1	0	10	10	1	0	0	1
MOTIHIL	46	19	0	134	0	0	0	1	0	0	0	0	135	4	1	0	9	9	1	1	0	3
WARD 001 TOTAL :	99	47	0	306	0	0	0	2	0	0	0	0	308	11	2	0	24	24	2	1	0	4
WARD 002																						
BAGICHA PARA	0	0	0	47	0	0	0	0	0	0	0	0	47	0	0	0	0	0	0	0	0	4
BAHAMALI PUR	0	0	0	46	0	0	0	0	0	0	0	0	46	0	0	0	0	0	0	0	0	6
BIN PARA	1	0	0	49	0	0	0	0	0	0	0	0	49	0	0	0	0	0	0	0	0	5
HAT LALBAGH	1	1	0	84	0	0	0	0	0	0	0	0	84	0	0	0	0	0	0	0	0	11
WARD 002 TOTAL :	2	1	0	226	0	0	0	0	0	0	0	0	226	0	0	0	0	0	0	0	0	26
WARD 003																						
RATANPUR	14	4	0	50	0	0	0	0	0	0	0	0	50	0	0	0	0	0	0	0	0	0
WARD 003 TOTAL :	14	4	0	50	0	0	0	0	0	0	0	0	50	0	0	0	0	0	0	0	0	0
WARD 004																						
BAZAR-SAHA NAGAR	9	4	1	36	0	0	0	0	0	0	0	0	36	0	0	0	0	0	0	0	0	0
SAHA NAGAR (NORTH)	5	2	0	22	0	0	0	0	0	0	0	0	22	0	0	0	0	0	0	0	0	0
WARD 004 TOTAL :	14	6	1	58	0	0	0	0	0	0	0	0	58	0	0	0	0	0	0	0	0	0
WARD 005																						
LAL BAGH BAZAR	1	1	0	6	0	0	0	0	0	0	0	0	6	1	0	0	1	1	0	0	0	0
SAHA NAGAR (SOUTH)	0	0	0	1	0	0	0	0	0	0	0	0	1	0	0	0	0	0	0	0	0	0
WARD 005 TOTAL :	1	1	0	7	0	0	0	0	0	0	0	0	7	1	0	0	1	1	0	0	0	0
WARD 006																						
DAKSHIN GATE	1	1	1	5	0	0	0	0	0	0	0	0	5	0	0	0	0	0	0	0	0	0
JUBILI TANK	1	1	0	5	0	0	0	0	0	0	0	0	5	0	0	0	0	0	0	0	0	0
KAPIT PARA	0	1	0	3	0	0	0	0	0	0	0	0	3	0	0	0	0	0	0	0	0	1
SARAI KHANA	1	2	1	10	0	0	0	0	0	0	0	0	10	1	1	0	2	2	0	1	0	3
WARD 006 TOTAL :	3	5	2	23	0	0	0	0	0	0	0	0	23	1	1	0	2	2	0	1	0	4
WARD 007																						
CINEMA HALL PARA	10	8	1	47	0	0	0	0	0	0	0	0	47	2	0	0	3	3	0	0	0	0
STATION PARA	17	11	3	72	0	0	0	0	0	0	0	0	72	2	1	0	3	3	0	0	0	2
WARD 007 TOTAL :	27	19	4	119	0	0	0	0	0	0	0	0	119	4	1	0	6	6	0	0	0	2
WARD 008																						
B.D.O MORE	17	19	2	92	0	1	0	4	0	0	0	0	96	2	2	0	5	5	0	0	0	2
NAKUR TALA	28	33	4	138	0	0	0	1	0	0	0	0	139	2	1	0	6	6	0	0	0	0
SARI KATRA	22	25	6	118	0	1	0	5	0	0	0	0	123	2	2	0	6	6	1	0	0	3
WARD 008 TOTAL :	67	77	12	348	0	2	0	10	0	0	0	0	358	6	5	0	17	17	1	0	0	5

(P) - Part Urban Para i.e., Para appears in more than one Ward

MURSHIDABAD DISTRICT

JERSEY / HOLSTEIN / OTHER CROSS-BRED / INDIGENOUS CATTLE / BUFFALO

NAME OF THE URBAN PARA	Female Jersey Cross-Bred (Over 2½ year)			Total Jersey Cross-Bred Cattle	Female Holstein Cross-Bred (Over 2½ year)			Total Holstein Cross-Bred Cattle	Female Other Cross-Bred (Over 2½ year)			Total Other Cross-Bred Cattle	Total Cross-Bred Cattle	Female Indigenous Cattle (Over 3 year)			Total Bengal/ Non-des. Indigenous Cattle	Total Indigenous Cattle	Female Buffalo (Over 3 year)			Total Buffalo
	In milk	Dry	Not yet calved		In milk	Dry	Not yet calved		In milk	Dry	Not yet calved			In milk	Dry	Not yet calved			In milk	Dry	Not yet calved	
	1	2	3	4	5	6	7	8	9	10	11	12	13	14	15	16	17	18	19	20	21	22
MURSHIDABAD MUNICIPALITY : LALBAGH SUBDIVISION																						
WARD 009																						
KAIRI PARA	10	0	0	20	0	0	0	0	0	0	0	0	20	10	1	0	7	20	0	0	0	0
RAJA BAZAR (EAST)	11	0	0	22	0	0	0	0	0	0	0	0	22	9	1	0	7	19	0	0	0	0
WARD 009 TOTAL :	21	0	0	42	0	0	0	0	0	0	0	0	42	19	2	0	14	39	0	0	0	0
WARD 010																						
RAJA BAZAR (WEST)	8	3	0	29	0	0	0	0	0	0	0	0	29	3	1	0	0	10	0	0	0	10
WARD 010 TOTAL :	8	3	0	29	0	0	0	0	0	0	0	0	29	3	1	0	0	10	0	0	0	10
WARD 011																						
ICHA GANJ (SOUTH)	24	4	26	125	2	0	2	6	0	0	0	0	131	1	0	1	8	8	0	0	0	0
KURMI TALA (SOUTH)	31	5	20	131	1	1	1	7	0	0	0	0	138	0	0	1	2	2	0	0	0	0
WARD 011 TOTAL :	55	9	46	256	3	1	3	13	0	0	0	0	269	1	0	2	10	10	0	0	0	0
WARD 012																						
ICHA GANJ	12	4	1	39	0	0	0	0	0	0	0	0	39	1	1	0	4	4	0	0	0	1
MAGOL TULI	15	4	1	43	0	0	0	0	0	0	0	0	43	1	0	0	2	2	0	0	0	0
MOGOL TULI-DIAR	22	12	2	93	0	0	0	0	0	0	0	0	93	0	0	0	4	4	0	0	0	2
WARD 012 TOTAL :	49	20	4	175	0	0	0	0	0	0	0	0	175	2	1	0	10	10	0	0	0	3
WARD 013																						
KURMI TALA-I	29	60	12	209	2	4	1	11	0	0	0	0	220	16	30	4	82	98	1	1	0	3
KURMI TALA-IV	30	61	17	223	2	4	1	13	0	0	0	0	236	14	17	4	69	87	1	0	0	3
WARD 013 TOTAL :	59	121	29	432	4	8	2	24	0	0	0	0	456	30	47	8	151	185	2	1	0	6
WARD 014																						
JATRAGANJ	20	10	1	93	1	1	0	9	0	0	0	0	102	20	8	2	68	69	0	0	0	0
MAHINA PUR	20	4	1	88	2	0	0	8	0	0	0	0	96	13	6	1	56	58	0	0	0	0
NASI PUR (WEST)	40	15	2	136	4	2	1	15	0	0	0	0	151	11	11	1	75	79	8	2	1	21
WARD 014 TOTAL :	80	29	4	317	7	3	1	32	0	0	0	0	349	44	25	4	199	206	8	2	1	21
WARD 015																						
BARDH POOL	10	8	2	73	0	0	0	0	0	0	0	0	73	14	8	1	53	53	0	0	0	3
NASI PUR (EAST)	12	8	2	78	0	0	0	0	0	0	0	0	78	24	9	1	77	77	1	1	0	4
NASI PUR-RAIL STN.BASTY	30	9	1	66	0	0	0	0	0	0	0	0	66	11	2	1	62	62	0	0	0	3
WARD 015 TOTAL :	52	25	5	217	0	0	0	0	0	0	0	0	217	49	19	3	192	192	1	1	0	10
WARD 016																						
AKHRA BAGAN	9	0	0	14	0	0	0	0	0	0	0	0	14	2	0	0	25	25	0	0	0	0
CHIRAKUTHI PARA	8	0	0	17	0	0	0	0	0	0	0	0	17	4	0	0	37	37	0	0	0	0
KAMAL BAGH	10	0	0	14	0	0	0	0	0	0	0	0	14	3	0	0	34	34	0	0	0	0
KUTHIC PARA	6	0	0	10	0	0	0	0	0	0	0	0	10	5	0	0	28	28	0	0	0	0
PANDIT BAGH	7	2	0	12	0	0	0	0	0	0	0	0	12	3	0	0	26	26	0	0	0	0
RAMSAGAR BHANGAGATE	4	0	0	9	0	0	0	0	0	0	0	0	9	4	0	0	28	28	0	0	0	0
SERICULTURE MORE	13	1	0	19	0	0	0	0	0	0	0	0	19	2	0	0	34	34	0	0	0	0
WARD 016 TOTAL :	57	3	0	95	0	0	0	0	0	0	0	0	95	23	0	0	212	212	0	0	0	0

(P) - Part Urban Para i.e., Para appears in more than one Ward

MURSHIDABAD DISTRICT

SHEEP / GOAT / HORSE AND PONNY / PIG / DOG / FOWL / DUCK

NAME OF THE URBAN PARA	Total Sheep	Total Bengal Breed Goat	Total Other Breed Goat	Total Goat	Total Horse and Ponny	Total Pig	Total Dog	Hen (Female 5 month & above)		Improved Chicken for Meat (Broiler)	Fowl (Cock, Hen & Chicken)			Duck (Female 6 month & above)		Drake, Duck & Duckling			Turkey	Quail	Other Poultry Birds	Total Poultry Bird
								Deshi	Improved		Deshi	Improved	Total	Deshi	Improved	Deshi	Improved	Total				
	23	24	25	26	27	28	29	30	31	32	33	34	35	36	37	38	39	40	41	42	43	44
MURSHIDABAD MUNICIPALITY : LALBAGH SUBDIVISION																						
WARD 001																						
BAGAN PARA	0	180	0	180	0	0	9	201	0	0	346	0	346	18	0	21	0	21	0	0	0	367
GOLAP BAG	0	313	0	313	0	0	10	329	0	0	537	0	537	9	0	14	0	14	0	0	0	551
MOTIHIL	0	349	0	349	0	0	14	285	0	0	427	0	427	19	1	24	1	25	0	0	0	452
WARD 001 TOTAL :	0	842	0	842	0	0	33	815	0	0	1310	0	1310	46	1	59	1	60	0	0	0	1370
WARD 002																						
BAGICHA PARA	0	110	0	110	0	0	3	19	14	0	50	37	87	2	0	5	0	5	0	0	0	92
BANAMALI PUR	0	74	0	74	1	0	5	36	22	0	84	59	143	9	0	17	0	17	0	0	0	160
BIN PARA	0	105	0	105	2	0	4	23	17	0	70	49	119	8	0	13	0	13	0	0	0	132
HAT LALBAGH	0	128	0	128	2	0	8	60	37	200	128	299	427	10	0	23	0	23	0	0	0	450
WARD 002 TOTAL :	0	417	0	417	5	0	20	138	90	200	332	444	776	29	0	58	0	58	0	0	0	834
WARD 003																						
RATANPUR	0	173	0	173	0	8	10	86	3	0	125	19	144	2	0	3	0	3	0	0	0	147
WARD 003 TOTAL :	0	173	0	173	0	8	10	86	3	0	125	19	144	2	0	3	0	3	0	0	0	147
WARD 004																						
BAZAR-SAHA NAGAR	0	116	0	116	0	0	7	26	28	0	43	39	82	0	0	2	0	2	0	0	0	84
SAHA NAGAR (NORTH)	0	87	0	87	0	6	4	17	18	0	28	25	53	0	0	0	0	0	0	0	0	53
WARD 004 TOTAL :	0	203	0	203	0	6	11	43	46	0	71	64	135	0	0	2	0	2	0	0	0	137
WARD 005																						
LAL BAGH BAZAR	0	40	0	40	1	0	8	33	5	0	42	8	50	25	0	32	0	32	0	0	0	82
SAHA NAGAR (SOUTH)	0	25	0	25	1	0	4	20	2	0	27	3	30	19	0	23	0	23	0	0	0	53
WARD 005 TOTAL :	0	65	0	65	2	0	12	53	7	0	69	11	80	44	0	55	0	55	0	0	0	135
WARD 006																						
DAKSHIN GATE	0	22	0	22	0	12	3	27	0	0	38	0	38	8	0	11	0	11	0	0	0	49
JUBILI TANK	0	21	0	21	0	0	5	22	0	0	37	0	37	2	0	3	0	3	0	0	0	40
NAPIT PARA	0	32	0	32	0	0	5	33	1	0	45	1	46	5	0	7	0	7	0	0	0	53
SARAI KHAKA	0	35	0	35	0	7	5	30	1	0	45	2	47	14	0	17	0	17	0	0	0	64
WARD 006 TOTAL :	0	110	0	110	0	19	18	112	2	0	165	3	168	29	0	38	0	38	0	0	0	206
WARD 007																						
CHINAR HALL PARA	0	94	0	94	0	0	17	45	0	0	88	0	88	20	0	28	0	28	0	0	0	116
STATION PARA	0	132	0	132	0	0	13	68	0	0	127	0	127	26	0	38	0	38	0	0	0	165
WARD 007 TOTAL :	0	226	0	226	0	0	30	113	0	0	215	0	215	46	0	66	0	66	0	0	0	281
WARD 008																						
B.D.O MORE	0	161	1	162	0	0	13	155	0	0	263	2	265	22	0	31	0	31	0	0	0	296
MAKIR TALA	0	243	2	245	0	0	21	190	0	3200	322	3201	3523	35	0	43	0	43	0	0	0	3566
SADI KATRA	0	222	1	223	0	0	18	169	0	0	288	1	289	31	0	40	0	40	0	0	0	329
WARD 008 TOTAL :	0	626	4	630	0	0	52	514	0	3200	873	3204	4077	88	0	114	0	114	0	0	0	4191

(P) - Part Urban Para i.e., Para appears in more than one Ward

MURSHIDABAD DISTRICT

SHEEP / GOAT / HORSE AND PONNY / PIG / DOG / FOWL / DUCK

NAME OF THE URBAN PARA	Total Sheep	Total Bengal Breed Goat	Total Other Breed Goat	Total Goat	Total Horse and Ponny	Total Pig	Total Dog	Hen (Female 5 month & above)		Improved Chicken for Meat (Broiler)	Fowl (Cock, Hen & Chicken)			Duck (Female 6 month & above)		Drake, Duck & Duckling			Turkey	Quail	Other Poultry Birds	Total Poultry Bird
								Deshi	Improved		Deshi	Improved	Total	Deshi	Improved	Deshi	Improved	Total				
	23	24	25	26	27	28	29	30	31	32	33	34	35	36	37	38	39	40	41	42	43	44
MURSHIDABAD MUNICIPALITY : LALBAGH SUBDIVISION																						
WARD 009																						
KAIRI PARA	27	72	0	72	0	0	7	0	0	0	62	0	62	3	0	11	0	11	0	0	0	73
RAJA BAZAR (EAST)	25	102	0	102	0	0	6	0	0	0	63	0	63	4	0	10	0	10	0	0	0	73
WARD 009 TOTAL :	52	174	0	174	0	0	13	0	0	0	125	0	125	7	0	21	0	21	0	0	0	146
WARD 010																						
RAJA BAZAR (WEST)	24	73	0	73	0	0	3	0	0	0	35	0	35	0	0	0	0	0	0	0	0	35
WARD 010 TOTAL :	24	73	0	73	0	0	3	0	0	0	35	0	35	0	0	0	0	0	0	0	0	35
WARD 011																						
ICHA GANJ (SOUTH)	0	178	25	203	7	0	9	0	0	6	0	11	11	6	2	14	2	16	0	0	0	27
KURMI TALA (SOUTH)	0	197	29	226	0	0	10	8	0	10	10	16	26	10	10	22	10	32	0	0	0	58
WARD 011 TOTAL :	0	375	54	429	7	0	19	8	0	16	10	27	37	16	12	36	12	48	0	0	0	85
WARD 012																						
ICHA GANJ	0	82	0	82	15	0	3	55	0	150	111	150	261	0	0	6	0	6	0	0	0	267
MAGOL TULI	0	37	0	37	1	0	5	27	0	0	42	0	42	0	0	0	0	0	0	0	0	42
MOGOL TULI-DIAR	0	104	0	104	18	0	5	52	0	0	91	0	91	12	0	12	0	12	0	0	0	103
WARD 012 TOTAL :	0	223	0	223	34	0	13	134	0	150	244	150	394	12	0	18	0	18	0	0	0	412
WARD 013																						
KURMI TALA-I	0	317	0	317	0	0	5	186	4	0	207	6	213	160	18	178	18	196	0	0	0	409
KURMI TALA-IV	0	390	0	390	0	0	6	123	5	0	146	5	151	120	10	140	10	150	0	0	0	301
WARD 013 TOTAL :	0	707	0	707	0	0	11	309	9	0	353	11	364	280	28	318	28	346	0	0	0	710
WARD 014																						
JATRAGANJ	0	297	32	329	15	0	14	70	15	0	86	27	113	4	0	8	0	8	0	0	0	121
MAHIMA PUR	0	203	31	234	6	0	8	30	20	0	37	30	67	5	0	7	0	7	0	0	0	74
NASI PUR (WEST)	0	173	0	173	7	0	12	24	0	100	32	100	132	2	0	5	0	5	0	0	0	137
WARD 014 TOTAL :	0	673	63	736	28	0	34	124	35	100	155	157	312	11	0	20	0	20	0	0	0	332
WARD 015																						
BANDH POOL	0	206	0	206	3	2	0	0	2	5	0	21	21	8	0	11	2	13	0	0	0	34
NASI PUR (EAST)	0	214	0	214	1	0	0	0	6	14	0	42	42	0	7	4	8	12	0	0	0	54
NASI PUR-RAIL STN.BASTY	0	266	0	266	3	0	0	0	15	26	0	51	51	8	0	12	2	14	0	0	0	65
WARD 015 TOTAL :	0	686	0	686	7	2	0	0	23	45	0	114	114	16	7	27	12	39	0	0	0	153
WARD 016																						
AKHRA BAGAN	0	63	0	63	0	0	12	10	25	0	50	29	79	18	0	20	2	22	0	0	0	101
CHIRAKUTHI PARA	0	76	0	76	0	0	16	16	10	0	58	19	77	6	0	8	0	8	0	0	0	85
KAMAL BAGH	0	103	0	103	0	0	11	41	13	0	95	19	114	8	2	11	4	15	0	0	0	129
KUTHIC PARA	0	104	0	104	0	0	20	16	11	0	53	11	64	6	0	7	0	7	0	0	0	71
PANDIT BAGH	0	95	0	95	0	0	13	12	0	0	52	13	65	8	0	10	0	10	0	0	0	75
RAMSAGAR BHANGAGATE	0	72	0	72	0	0	19	16	12	0	56	12	68	7	0	8	0	8	0	0	0	76
SERICULTURE MORE	0	104	0	104	0	0	0	18	37	0	69	44	113	12	0	13	2	15	0	0	0	128
WARD 016 TOTAL :	0	617	0	617	0	0	91	129	108	0	433	147	580	65	2	77	8	85	0	0	0	665

(P) - Part Urban Para i.e., Para appears in more than one Ward

MURSHIDABAD DISTRICT

FODDER AREA / AGRICULTURAL IMPLEMENTS AND MACHINERY / FISHERY

NAME OF THE URBAN PARA	Area under Fodder Crops (In Cottah)			Animal Operated Implements			Leveller	Chaff Cutter	No. of Members in the Fishery House-hold	Fishing Operation				Marketing of Fish	
										Full Time		Part Time			
	Kharif	Rabi	Total	Wooden Plough	Steel Plough	Animal Cart				Male	Female	Male	Female	Male	Female
	45	46	47	48	49	50	51	52	53	54	55	56	57	58	59
MURSHIDABAD MUNICIPALITY : LALBAGH SUBDIVISION															
WARD 001															
BAGAN PARA	7	7	14	0	0	0	0	49	0	0	0	0	0	0	0
GOLAP BAG	13	13	26	0	0	0	0	61	0	0	0	0	0	0	0
MOTIJHIL	0	0	0	0	0	0	0	76	0	0	0	0	0	0	0
WARD 001 TOTAL :	20	20	40	0	0	0	0	186	0	0	0	0	0	0	0
WARD 002															
BAGICHA PARA	0	0	0	0	0	0	0	3	0	0	0	0	0	0	0
BAHAMALI PUR	0	0	0	0	0	0	0	5	0	0	0	0	0	0	0
BIN PARA	0	0	0	0	0	0	0	3	0	0	0	0	0	0	0
HAT LALBAGH	0	0	0	0	0	0	0	6	0	0	0	0	0	0	0
WARD 002 TOTAL :	0	0	0	0	0	0	0	17	0	0	0	0	0	0	0
WARD 003															
BATAJPUR	0	0	0	0	0	0	0	12	0	0	0	0	0	0	0
WARD 003 TOTAL :	0	0	0	0	0	0	0	12	0	0	0	0	0	0	0
WARD 004															
BAZAR-SAHA NAGAR	0	0	0	0	0	0	0	9	0	0	0	0	0	0	0
SAHA NAGAR (NORTH)	0	0	0	0	0	0	0	6	0	0	0	0	0	0	0
WARD 004 TOTAL :	0	0	0	0	0	0	0	15	0	0	0	0	0	0	0
WARD 005															
LAL BAGH BAZAR	0	0	0	0	0	0	0	2	18	8	0	0	0	5	0
SAHA NAGAR (SOUTH)	0	0	0	0	0	0	0	2	12	5	0	0	0	7	0
WARD 005 TOTAL :	0	0	0	0	0	0	0	4	30	13	0	0	0	12	0
WARD 006															
DAKSHIN GATE	0	0	0	0	0	0	0	1	0	0	0	0	0	0	0
JUBILI TANK	0	0	0	0	0	0	0	2	0	0	0	0	0	0	0
NAPIT PARA	0	0	0	0	0	0	0	2	0	0	0	0	0	0	0
SABAI KHANA	0	0	0	0	0	0	0	2	0	0	0	0	0	0	0
WARD 006 TOTAL :	0	0	0	0	0	0	0	7	0	0	0	0	0	0	0
WARD 007															
CINEMA HALL PARA	0	0	0	0	0	0	0	25	2	1	0	0	0	0	0
STATION PARA	0	0	0	0	0	0	0	31	4	1	0	1	0	1	0
WARD 007 TOTAL :	0	0	0	0	0	0	0	56	6	2	0	1	0	1	0
WARD 008															
B.D.O MORE	0	0	0	0	0	0	0	57	0	0	0	0	0	0	0
NAKUR TALA	20	20	40	0	0	0	0	97	0	0	0	0	0	0	0
SABI KATRA	0	0	0	0	0	0	0	52	5	1	0	0	0	1	0
WARD 008 TOTAL :	20	20	40	0	0	0	0	206	5	1	0	0	0	1	0

(P) - Part Urban Para i.e., Para appears in more than one Ward

MURSHIDABAD DISTRICT

FODDER AREA — AGRICULTURAL IMPLEMENTS AND MACHINERY / FISHERY

NAME OF THE URBAN PARA	Area under Fodder Crops (In Cottah)			Animal Operated Implements			Leve-ler	Chaff Cutter	No. of Members in the Fishery House-hold	Fishing Operation				Marketing of Fish	
										Full Time		Part Time			
	Kharif	Rabi	Total	Wooden Plough	Steel Plough	Animal Cart				Male	Female	Male	Female	Male	Female
	45	46	47	48	49	50	51	52	53	54	55	56	57	58	59
MURSHIDABAD MUNICIPALITY : LALBAGH SUBDIVISION															
WARD 009															
KAJIM PARA	0	0	0	0	0	0	0	11	0	0	0	0	0	0	0
RAJA BAZAR (EAST)	0	0	0	0	0	0	0	13	0	0	0	0	0	0	0
WARD 009 TOTAL :	0	0	0	0	0	0	0	24	0	0	0	0	0	0	0
WARD 010															
RAJA BAZAR (WEST)	0	0	0	0	0	0	0	12	0	0	0	0	0	0	0
WARD 010 TOTAL :	0	0	0	0	0	0	0	12	0	0	0	0	0	0	0
WARD 011															
ICHA GANJ (SOUTH)	0	0	0	0	0	0	0	34	0	0	0	0	0	0	0
KURMI TALA (SOUTH)	0	0	0	0	0	0	0	70	0	0	0	0	0	0	0
WARD 011 TOTAL :	0	0	0	0	0	0	0	104	0	0	0	0	0	0	0
WARD 012															
ICHA GANJ	0	0	0	0	0	0	0	32	0	0	0	0	0	0	0
MAGOL TULI	0	0	0	0	0	0	0	22	0	0	0	0	0	0	0
MOGOL TULI-DIAR	0	0	0	0	0	0	0	22	0	0	0	0	0	0	0
WARD 012 TOTAL :	0	0	0	0	0	0	0	76	0	0	0	0	0	0	0
WARD 013															
KURMI TALA-I	30	30	60	0	6	0	6	154	0	0	0	0	0	0	0
KURMI TALA-IV	30	30	60	0	7	0	5	174	0	0	0	0	0	0	0
WARD 013 TOTAL :	60	60	120	0	13	0	11	328	0	0	0	0	0	0	0
WARD 014															
JATRAGANJ	522	502	1024	5	0	0	0	78	9	1	0	2	0	3	0
MAHIMA PUR	608	603	1211	6	0	0	0	83	7	1	0	1	0	2	0
NASI PUR (WEST)	601	598	1199	4	1	0	0	84	0	0	0	0	0	0	0
WARD 014 TOTAL :	1731	1703	3434	15	1	0	0	245	16	2	0	3	0	5	0
WARD 015															
BANDH POOL	600	590	1190	1	0	0	0	46	0	0	0	0	0	2	0
NASI PUR (EAST)	580	570	1150	1	2	0	0	26	0	0	0	0	0	0	0
NASI PUR-RAIL STN.BASTY	781	794	1575	2	1	0	0	24	0	0	0	0	0	0	0
WARD 015 TOTAL :	1961	1954	3915	4	3	0	0	96	0	0	0	0	0	2	0
WARD 016															
AKHRA BAGAN	0	0	0	0	0	0	0	10	0	0	0	0	0	0	0
CHIRAKUTHI PARA	0	0	0	0	0	0	0	14	0	0	0	0	0	0	0
KAMAL BAGH	0	0	0	0	0	0	0	16	0	0	0	0	0	0	0
KUTHIC PARA	0	0	0	0	0	0	0	22	0	0	0	0	0	0	0
PANDIT BAGH	0	0	0	0	0	0	0	18	0	0	0	0	0	0	0
RAMSAGAR BHANGAGATE	0	0	0	0	0	0	0	18	0	0	0	0	0	0	0
SERICULTURE MORE	0	0	0	0	0	0	0	29	0	0	0	0	0	0	0
WARD 016 TOTAL :	0	0	0	0	0	0	0	127	0	0	0	0	0	0	0

(P) - Part Urban Para i.e., Para appears in more than one Ward

WEST BENGAL STATE REPORTS

Vol. No.	Part No.	Contents
V. 1/40	I	Detail descriptions of all Species and Items of Livestock, Agriculture Implements & Machinery and Fishery, State Profile, Districtwise State Report and other related articles. Districtwise Census Report of all items with Rural/Urban breakup.
V. 2/40	II	Jalpaiguri Division (Cooch Behar, Jalpaiguri, Darjeeling, Uttar Dinajpur, Dakshin Dinajpur and Malda) - District Profiles and District Reports (Block/Municipal Area onwards Reports).
V. 3/40	III	Presidency Division (Murshidabad, Nadia, North 24 Parganas, South 24 Parganas, Kolkata and Howrah) - District Profiles and District Reports (Block/Municipal Area onwards Report).
V. 4/40	IV	Bardhaman Division (Hooghly, Purba Medinipur, Paschim Medinipur, Purulia, Bankura, Burdwan and Birbhum) - District Profiles and District Reports (Block/Municipal Area onwards Reports).

Whole State Report in 4 Volumes

DISTRICT REPORTS

Contains Mouza (Village) and Gram Panchayat (Rural Area)/Municipal Para & Ward (Urban Area) onwards Reports

Vol. No.	District	Part No.	Contents
V. 5/40	Cooch Behar	I	Cooch Behar Sadar and Dinhata Subdivisions
V. 6/40		II	Mathabhanga, Mekhliganj and Tufanganj Subdivisions
V. 7/40	Jalpaiguri	–	All Subdivisions
V. 8/40	Darjeeling	I	Darjeeling Sadar and Kalimpong Subdivisions
V. 9/40		II	Kurseong and Siliguri Subdivisions
V. 10/40	Uttar Dinajpur	–	All Subdivisions
V. 11/40	Dakshin Dinajpur	–	All Subdivisions
V. 12/40	Malda	–	All Subdivisions
V. 13/40	Murshidabad	I	Berhampore and Jangipur Subdivisions
V. 14/40		II	Domkol, Kandi and Lalbag Subdivisions
V. 15/40	Nadia	I	Kalyani and Krishnanagar Subdivisions
V. 16/40		II	Ranaghat and Tehatta Subdivisions
V. 17/40	North 24 Parganas	I	Barasat Sadar Subdivision
V. 18/40		II	Barrackpore Sub-Division
V. 19/40		III	Basirhat, Bidhannagar & Bongaon Subdivisions
V. 20/40	South 24 Parganas	I	Alipore Sadar and Baruipur Subdivisions
V. 21/40		II	Canning, Diamond Harbour & Kakdwip Subdivisions
V. 22/40	Kolkata	–	Kolkata Municipal Corporation, Port Trust Area and Kolkata Military Station Area
V. 23/40	Howrah	–	All Subdivisions
V. 24/40	Hooghly	I	Arambagh and Chandannagar Subdivisions
V. 25/40		II	Chinsurah Sadar and Srirampore Subdivisions
V. 26/40	Purba Medinipur	I	Contai and Egra Subdivisions
V. 27/40		II	Haldia and Tamluk Subdivisions
V. 28/40	Paschim Medinipur	I	Ghatal Subdivision
V. 29/40		II	Jhargram Subdivision
V. 30/40		III	Kharagpur Subdivision
V. 31/40		IV	Medinipur Sadar Subdivision
V. 32/40	Purulia	I	Purulia Sadar East Subdivision
V. 33/40		II	Purulia Sadar West and Raghunathpur Subdivisions
V. 34/40	Bankura	I	Bankura Sadar Subdivision
V. 35/40		II	Bishnupur and Khatra Subdivisions
V. 36/40	Bardhaman	I	Asansol Subdivision
V. 37/40		II	Bardhaman Sadar Dakshin and Uttar Subdivisions
V. 38/40		III	Durgapur, Kalna and Katowa Subdivisions
V. 39/40	Birbhum	I	Bolpur and Rampurhat Subdivisions
V. 40/40		II	Suri Sadar Subdivision

Whole District Report in 36 Volumes

All these Reports are also available in user friendly autorun CDs / DVDs & Website through Geographical Information System (GIS) Technology. Visit us at : www. livestockcensuswestbengal.org. Also available in three volumes of Livestock Atlas West Bengal.